MONOCACY RIVER WATERSHED MODELING PROJECT

HYDROMETEOROLOGICAL DATA REPORT

September 28, 1990

ICPRB Report 90-8

TABLE OF CONTENTS

INTRODUCTION 1
Purpose 1
Hydrometeorological Data Base Organization 1
Other Data Bases of the Monocacy Project 1
Description of the Study Area 2

STREAM FLOW DATA 4

WATER QUALITY DATA 6

PRECIPITATION DATA 8
Model Segmentation Analysis: Precipitation Data 8
Rainfall Data Filling and Time Distribution 8
Year "Wetness" Analysis 12

EVAPORATION DATA 12
Isohyetal Map Development 12
Pan Evaporation Timeseries Data Filling Methods 16

TEMPERATURE DATA 17

REFERENCES 25

APPENDIX A: DAILY STREAM FLOW DATA 1979-1985 26
Monocacy River at Jug Bridge 26
Monocacy River at Bridgeport 30
Big Pipe Creek at Bruceville 34
Owens Creek at Lantz 38
Bennett Creek at Park Mills 42
Linganore Creek near Frederick 46
Hunting Creek at Jimtown 48
Hunting Creek near Thurmont 52
Hunting Creek Tributary near Foxville 55
Fishing Creek near Lewistown 58

APPENDIX B: DAILY PRECIPITATION DATA 1979-1985 61
Unionville 61
Catoctin Mountain Park 65
Gettysburg 69
Arendtsville 73
Frederick 3E 77
Frederick Police Barracks 81
Westminster 2E 85
Emmitsburg 2SE 89
Damascus 2SW 93

APPENDIX C: DAILY MAXIMUM TEMPERATURE DATA 1979-1985 97
Unionville 97
Catoctin Mountain Park 101
Gettysburg 105
Arendtsville 109
Frederick Police Barracks 113
Westminster 2E 117
Emmitsburg 2SE 121
Damascus 2SW 125

APPENDIX D: DAILY MINIMUM TEMPERATURE DATA 1979-1985 129
Unionville 129
Catoctin Mountain Park 133
Gettysburg 137
Arendtsville 141
Frederick Police Barracks 145
Westminster 2E 149
Emmitsburg 2SE 153
Damascus 2SW 157

LIST OF TABLES

Table 1 Monocacy Watershed 1985 Land Use 4

Table 2 USGS Stream Flow Gaging Stations in the Monocacy Basin 5

Table 3 Precipitation Stations in the Vicinity of the Monocacy Basin 11

Table 4 Evapotranspiration Calculation 13

Table 5 Pan Evaporation Fill-in Values 17

Table 6 Filled Timeseries of Daily Pan Evaporation Values for Beltsville, 1979-1985 18

LIST OF FIGURES

Figure 1 Location Map 3

Figure 2 USGS Continuous Stream Flow Gages in the Monocacy Basin 7

Figure 3 NOAA Precipitation Stations In or Near the Monocacy Basin 9

Figure 4 Isohyetal Annual Precipitation Map for the Monocacy Basin 10

Figure 5 Palmer Drought Severity for Central Maryland 1979-1985 14

Figure 6 Isohyetal Evapotranspiration Map of the Monocacy Basin 15

INTRODUCTION

Purpose

This report describes the hydrometeorologic data base for the Monocacy Watershed Nonpoint Source Modeling Project. The modeling project is a joint effort of the Interstate Commission on the Potomac River Basin (ICPRB), the Maryland Department of the Environment (MDE), the United States Geological Survey (USGS), and the United States Environmental Protection Agency (EPA).

The data base was developed to facilitate modeling of the Monocacy River's nutrient and sediment problems within the framework of the EPA's computer model "Hydrologic Simulation Program -Fortran", (HSPF).

Hydrometeorologic data are used for structuring and driving the model. They are also necessary for calibration and validation phases.

Hydrometeorological Data Base Organization

The Monocacy hydrometeorologic data base has several distinct components. Times series data, such as daily stream flow, daily maximum and minimum temperature, and hourly precipitation, are stored using the Watershed Data Management System (WDM) format developed by the USGS. These data are manipulated using the ANNIE interactive processor for hydrologic and water quality modeling and related software.

Data not in continuous time series are stored using the Statistical Analysis System (SAS) or the geographical information system (GIS), ARC-INFO.

Other Data Bases of the Monocacy Project

Information on agricultural practices and industrial and municipal point source discharges (flow and chemistry) are located in the SAS data base. Stored in this format, the data can be conveniently analyzed using statistical and graphical techniques.

Geographic data, including all "map" type data (land use, soils associations, watershed boundaries, political boundaries, stream locations, and surface geology) are stored and manipulated using the GIS. Certain linkages and overlap exist between the SAS and ARC-INFO data sets. The GIS is uniquely suited for calculating areally weighted parameters for model applications.

Miscellaneous data such as riverbed cross-sections, bedload particle size distribution, or rating curves for stream gages are stored as ASCII files. Data from the Versar study are in LOTUS-123 format.

Description of the Study Area

Land

The Monocacy is a 970 square mile watershed which drains into the Potomac River roughly 20 miles above Washington, D.C. (Figure 1). A third of the basin lies in Pennsylvania, mostly in Adams County, with a couple of square miles in Franklin County, and the rest lies in Maryland. In Maryland the Monocacy drains portions of three counties, 500 square miles in Frederick County, 212 square miles in Carroll County, and 30 square miles in Montgomery County. The basin lies mostly within the Piedmont Plateau physiographic province, though its western margin enters the Catoctin and Blue Ridge Mountains. The mountainous western part of the basin is primarily forested with scattered farms.

Soils

A number of soil associations have been identified in the basin: the shallow, rocky soils of the Blue Ridge, the limestone valley soils surrounding Frederick, the red clay soils derived from Triassic sandstones and shales, and the complex grouping of soils in the eastern portion of the basin. Many of the soil types, especially those of this eastern section, have lost their soil structure, water permeability, and protective layers, so they erode easily and are implicated in water pollution problems. (Thomas, 1951)

Land Use

Land use in the basin is predominantly agricultural. Dairy and cattle farms are the major agricultural enterprises. Over 70% of the land has been cleared and cultivated. The 1985 Monocacy basin land use (MD Department of State Planning) is summarized in Table 1.

Residential development in the Monocacy basin is concentrated in a few urban centers, namely Frederick, Gettysburg, Westminster, Urbana, and Mount Airy, and their suburbs. Rapid growth has occurred in these areas, especially along the I-70 abd US-270 corridors.

MONOCACY RIVER WATERSHED LOCATION MAP

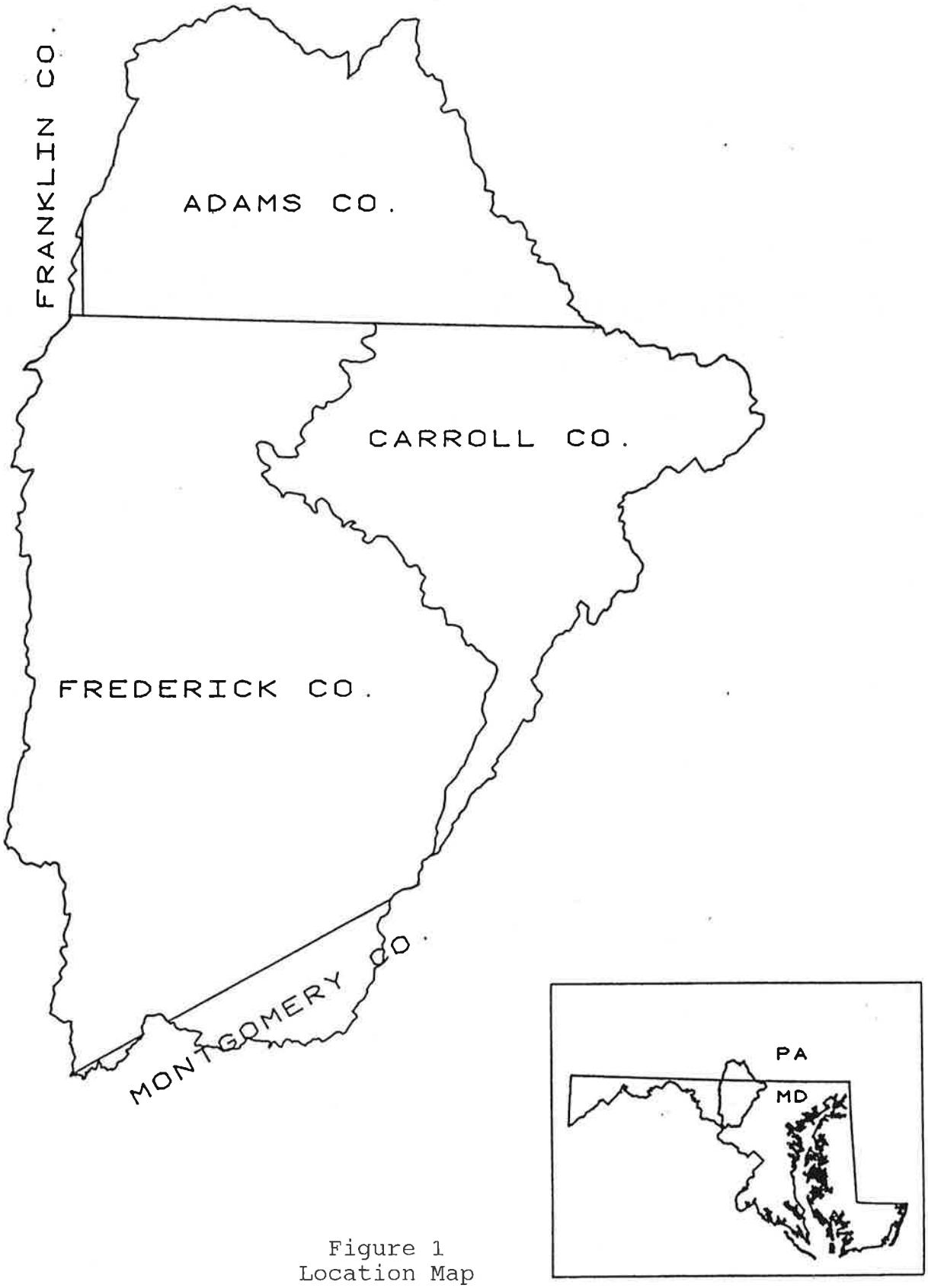

Figure 1
Location Map

Table 1
Monocacy Watershed 1985 Land Use

Category	Percent of Basin	Square Miles
Cropland	52.37	507.6
Forest	28.74	278.6
Pasture	10.58	102.5
Low Density Residential	4.04	39.2
Orchard/Vinyard	1.00	9.7
Medium Density Residential	0.79	7.6
Commercial	0.59	5.7
Institutional	0.36	3.5
Open Urban Land	0.36	3.5
Water	0.29	2.8
Extractve	0.28	2.7
High Density Residential	0.20	2.0
Feeding Operation	0.16	1.5
Bare Ground	0.15	1.5
Industrial	0.05	0.5
Row and Garden Crops	0.03	0.3
Total	100.00	969.3

STREAM FLOW DATA

The Monocacy River mainstem is about 57.1 miles long. From its origin at the confluence of Marsh and Rock Creeks near the Pennslyvania-Maryland border, the river falls on the average 3.2 feet per mile. At average flows the water velocity is 0.83 miles per hour. At this rate it takes 3 days for water to flow the length of the river. At low flows (100 cfs) this trip takes 20 days. The Monocacy enters the Potomac River about 8 miles below Point of Rocks, Maryland. (Taylor, 1970)

The hydrologic data base for the Monocacy watershed consists of steram flow monitoring data collected by the USGS and recorded in the WATSTOR data base. For the purposes of this study, data for the period 1974 to 1986 have been retrieved from WATSTOR and have been placed into the WDM format. Summary tables of flow during the modeling window (1979 through 1985) appear in Appendix A.

The USGS operates 9 long-term flow gaging stations in the Maryland portion of the Monocacy basin (Table 2) and several other gages for special projects. Figure 2 locates these gages in the watershed.

Table 2
USGS Stream Flow Gaging Stations in the Monocacy Basin

Station	Period of Record	Drainage Area (mi^2)
Monocacy River at Bridgeport	1949 to date	173.0
Monocacy River at Jug Bridge	1929 to date	817.0
Big Pipe Creek at Bruceville	1947 to date	102.0
Little Pipe Creek at Avondale	1947 to date	7.8
Owens Creek at Lanz	1931 to date	5.7
Hunting Creek at Jimtown	1947 to date	18.5
Fishing Creek near Lewistown	1947 to date	7.1
Linganore Creek near Frederick	1934 to date	82.3
Bennett Creek at Park Mills	1948 to date	62.8

Each gaging station is equipped with an automatic water-stage recorder from which contiuous records are obtained. From this data, records of stream flow are computed which include maximum and minimum stages with corresponding discharges and mean daily, monthly, and annual discharges.

No regular gaging stations are operated in the Pennsylvania portion of the Monocacy. However, the Harrisburg District Office of the USGS, as a part of a cooperative program with the Pennsylvania Department of Forests and Waters, makes one or more miscellaneous discharge measurements annually, during low water periods, at supplemental index stations on White Run, a tributary of Marsh Creek, near Gettysburg and Toms Creek near Fairfield.

The downstream-most USGS stream flow gage on the mainstem Monocacy is located at Jug Bridge (river mile 16.7). The average stream discharge measured at the Jug Bridge gage is 923 cubic feet per second (cfs), with the maximum discharge for 60 years of record being nearly ninety times that, 91,600 cfs in June, 1972. A flood in 1889 is estimated to have resulted in flows of 56,000 cfs. The minimum recorded daily flows were 19 cfs (2% of average), on September 7 through 13, 1966. Roughly 5% of the flows at Jug Bridge are below 100 cfs, 70% exceed 275 cfs, and 35% exceed 700 cfs.

WATER QUALITY DATA

Water quality data are necessary for model calibration and verification. MDE subcontracted with VERSAR, Inc. to collect baseflow and storm runoff samples in the Monocacy Basin in 1982-5. Sampling stations were installed at seven existing USGS gages and on tributaries draining three farms in the Little Pipe Creek sub-basin. Each site is represented by from 4 to 7 baseflow grab samples and from 9 to 17 storm composite samples. Data from this study can be found in Versar, 1986.

This is the primary source of data that will be used to calibrate the Monocacy model water chemistry. Because of this data (and some other considerations), a modeling window from 1979 to 1985 was chosen. This means that other types of data (e.g. land use, stream flow, and weather data) were collected for this period to complement the water quality data.

Additionally, MDE collects monthly grab samples at four mainstem sites. It also collects samples at a site on Big Pipe Creek. All MDE data are available in SAS format.

Storm sampling on the Monocacy at the Bridgeport gage was initiated in 1989 by the Pennsylvania Department of Environmental Resources. These data are stored on CHESSIE and WATSTOR.

Other storm sampling in the basin includes a site on Piney Creek (initiated 1990), one on Big Pipe Creek (since 1987), and one on a tributary of Little Pipe Creek (since 1989).

Though these sites will not provide data for calibration, their data can be used for validation.

The only water quality data in the Pennsylvania section of the Monocacy are 4 grab samples taken by the USGS below Gettysburg from a small tributary in 1982 and 1983.

The Occoquan Water Monitoring Lab took 32 grab samples in 1983 and 72 grabs in 1984 at a site 1.9 miles upstream from the mouth of the Monocacy.

Figure 2
USGS Continuous Stream Flow Gages in the Monocacy Basin

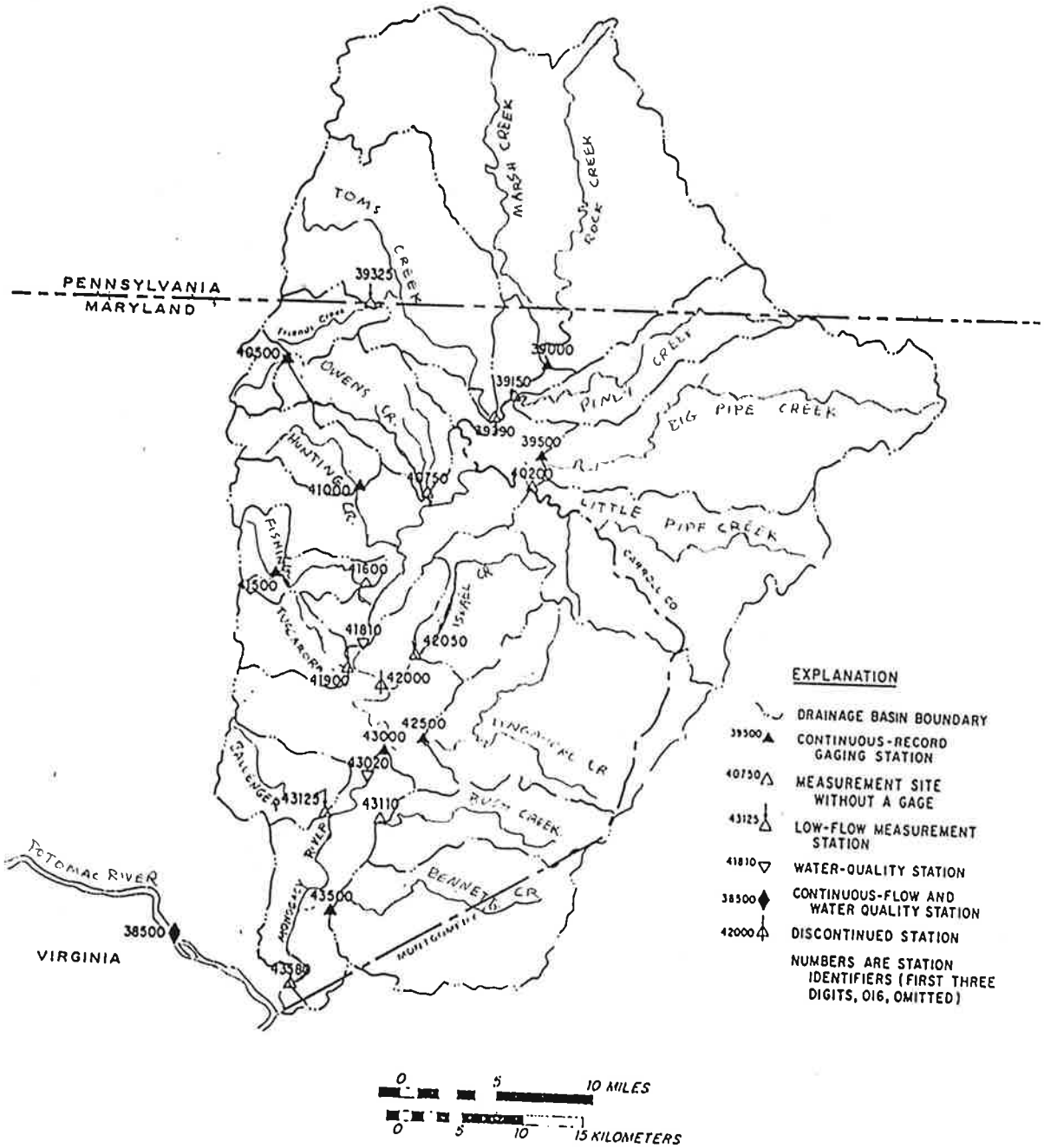

from Duigon and Dine, 1987

PRECIPITATION DATA

There are 22 NOAA (National Oceanographic and Atmospheric Administration) weather stations in the vicinity of the Monocacy Basin, 8 of which lie within the basin (Figure 3). Two of the basin stations record hourly precipitation, and the others record daily totals. See Appendix B for a listing of daily precipitation values filled and corrected NOAA data for the major Monocacy stations. Non-NOAA stations are also operated in the area, but, for consistency and quality control considerations, are excluded from the data base.

Model Segmentation Analysis: Precipitation Data

It is important to know if the two hourly precipitation stations are sufficient to cover the entire basin. This is traditionally accomplished by a scan of a rainfall isopleth map such as Figure 4, which clearly indicates higher rainfall in the mountainous western edge of the basin. Disjoint cluster analysis of the long term (50 year) average annual rainfall volume at each station also indicated two distinct rainfall regimes, mountainous and peidmont.

This shows that the minimum precipiation data requirement will be satisfied by the two hourly stations (one in the piedmont and one in the mountains). To improve water balances, rainfall input timeseries for modeling will be constructed by Thiessen weighting of local time series.

Rainfall Data Filling and Time Distribution

Since the model is run on an hourly time-step and only two of the basin's rain stations recorded hourly precipitation, the daily total rainfall at the daily stations were converted into hourly data using the USGS program DATCOR.

DATCOR is a daughter of ANNIE and can read and write in the WDM format. This program analyses the hourly data of the primary data set and distributes the daily rainfall of the secondary data set according to the patterns of the primary.

Figure 3
NOAA Precipitation Stations In or Near the Monocacy Basin

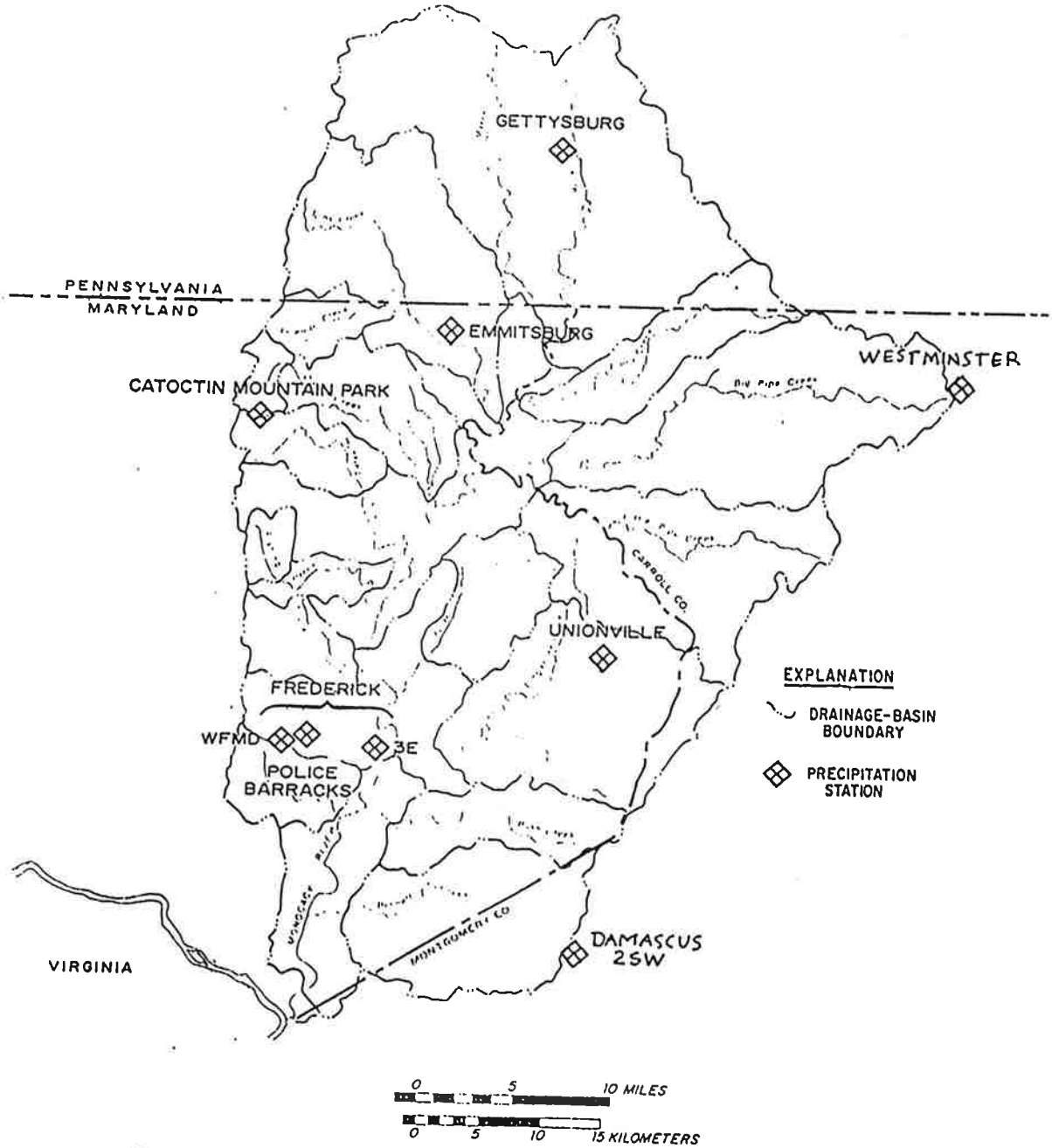

from Duigon and Dine, 1987

Figure 4
Isohyetal Annual Precipitation Map for the Monocacy Basin

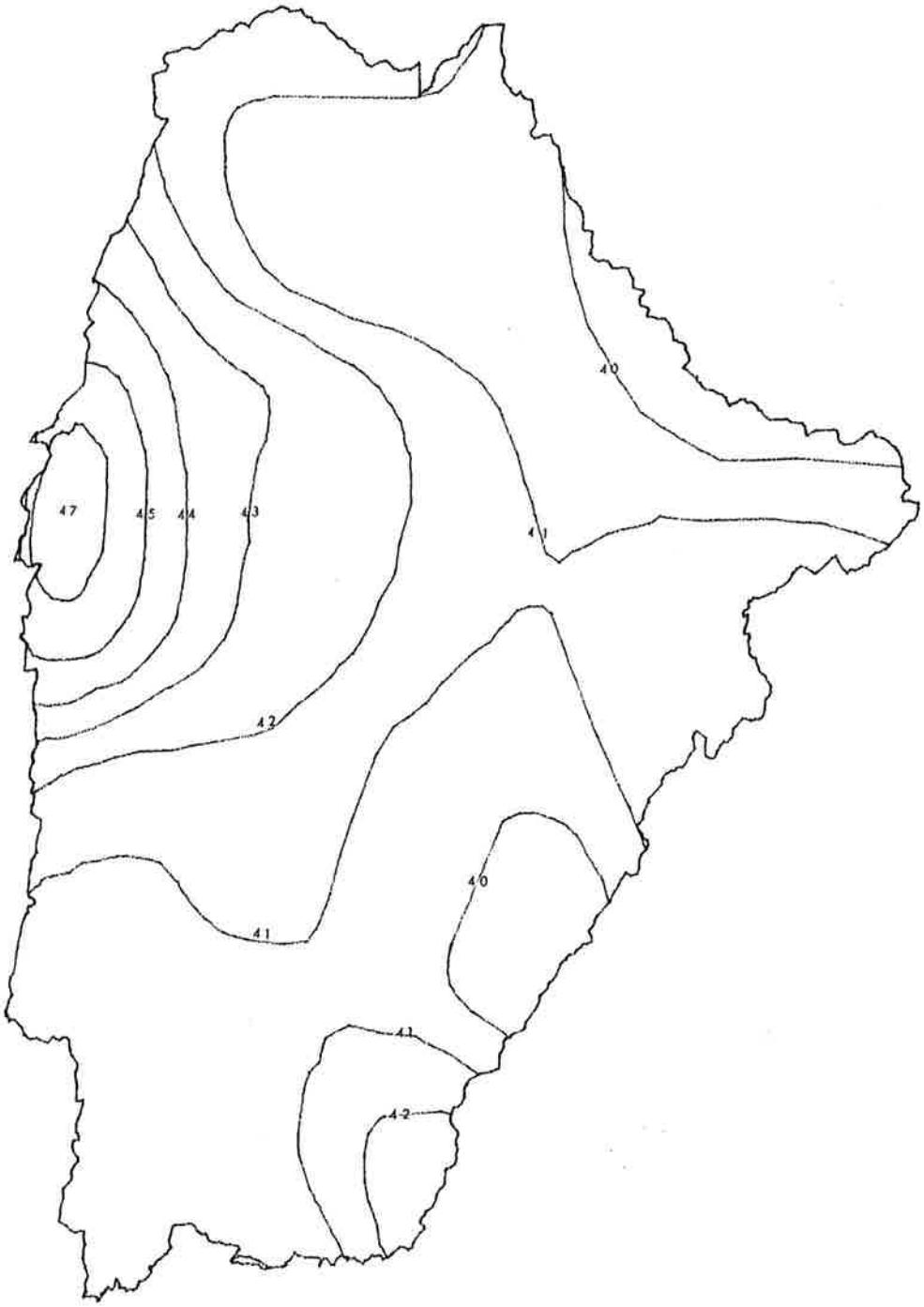

Table 3
Precipitation Stations in the Vicinity of the Monocacy Basin

Station	Long.	Lat.	Elevation ft.	Years of Record Daily Precip.	Hourly Precip.
MARYLAND					
1. Boyds 2NW	77.33	39.20	580	1953-1985	
2. Catoctin	77.48	39.65	1610	1968-present	1971-present
3. Damascus 2SW	77.23	39.27	720	1974-present	
4. Edgemont	77.55	39.67	905	1950-1972, 1979-1983,1984	
5. Emmitsburg	77.35	39.68	720	1950-1956	
6. Emmitsburg 2SE	77.30	39.68	416	1955-present	
7. Frederick Police Barracks	77.42	39.42	380	1950-present	
8. Frederick 3E	77.37	30.40	385	1950-present	
9. Frederick Airport	77.43	39.42	370	1950-1971	1948-1963
10. Unionville	77.18	39.45	430	1950-present	1948-present
11. Westminster	77.00	39.58	770	1950-1978	
12. Westminster 2E	76.97	39.55	765	1979-present	
PENNSYLVANIA					
13. Arendtsville	77.30	39.92	710	1963-1970	
14. Bigglersville	77.25	39.93	722	1972-present	
15. Eisenhower Nat'l. Hist. Site	77.27	39.82	520	1982-present	
16. Gettysburg 1S	77.23	39.80	560	1948-1951	
17. Gettysburg	77.23	39.83	540	1926-1982	
18. Hanover	76.98	39.80	600	1950-present	
19. Harrisburg Airport	76.85	40.22	338	1950-present	
VIRGINIA					
20. Berryville	77.98	39.15	600	1953-present	
21. Washington Dulles Airport	77.45	38.95	290	1963-present	
22. Washington National Airport	77.03	38.35	10		1948-present

Year "Wetness" Analysis

The HSPF Applications Guide recommends using average to wet years for model calibration and verification. The Palmer Drought Index, calculated by the U.S. Weather Bureau (Palmer, 1965), is a convenient and objective way to evaluate moisture conditions in these terms.

The Palmer Drought Index is based on long term temperature and precipitation records. It is calculated specifically for Central Maryland, as well as other regions, monthly from 1931 to 1982 (Karl et al., 1983). Index values for years after 1982 were obtained directly from the State Climatologist in College Park. The index figures summarized below hold for Baltimore, Carroll, Cecil, Frederick, Harford, and Montgomery Counties, Maryland.

The index is calculated from monthly averages of temperature and precipitation. Briefly, scores of -1 to +1 indicated average moisture conditions. A score of +2 means slightly wet and -2 means slightly dry. The limits of the index are plus and minus 4, extremely wet or extremely dry conditions.

A quick scan of the Figure 5 show that 1979 was a wet year for all but the last 2 months in central Maryland; 1980 was average during the growing season changing to slightly dry in the winter months; 1981 was average except for a very dry January; 1983 had a wet spring and a dry summer; 1984 was unusually wet from January through May and average the rest of the year; and 1985 was dry all year long. Figure 5 shows the average annual drought index. Overall, 1979 was a very wet year, 1985 was a dry year, and all the others were fairly average.

EVAPORATION DATA

Evaporation is not measured inside the basin. The closest evaporation station is in Beltsville, MD. However, water budget information can be manipulated to provide estimates of annual average evapotranspiration.

Isohyetal Map Development

Estimates of annual evapotranspiration can be calculated from annual precipitation and runoff averages using a water balance approach. This approach assumes that the amount of precipitation

in a year, P, is the sum of the stream runoff, R, plus the evapotranspiration, ET, and the change in ground water storage, ΔS

$$P = R + ET + \Delta S$$

Assuming that ΔS is zero over long periods of time, and with appropriate measurements of P and R (averages over 50 or more years of data), the equation can be solved for ET. (Nutter, 1973)

The isohyetal evapotranspiration map in Figure 6 is based on estimates of ET derived in this manner. Table 4 gives the data used in these calculations. The stations are named by rain gage location. The nearest small streams (drainage areas less than 100 square miles) with long term flow measurements (more than 30 years) were used as sources of R.

Table 4
Evapotranspiration Calculation

Station	P(in.)	R(in.)	ET(in.)
Antietam Creek Basin	34.82	11.43	23.39
Hagerstown Valley	35.00	12.00	23.00
Catoctin Mt. State Park[1]	44.09	24.2	19.8
Westminster	41.84	14.57	27.27
Hunting Creek	44.00	24.2	19.8
Boyds	39.73	13.71	26.02
Unionville	40.00	15.33	24.67
Woodstock	42.72	16.05	26.67
Beltsville	41.29	15.15	26.14
Brighton Dam	41.76	15.33	26.43
Frederick 3E	40.86	15.34	25.52
Emmitsburg	42.00	15.78	26.22

[1]Runoff was said to comprise 55% of annual precipitation at this site, so R was estimated as .55 x 44 (Katz, et al., 1985). Using this method, the single year ET for 1984 was calculated to be 29 inches (Trombley and Zynjuk, 1985)

Figure 5
Palmer Drought Severity for Central Maryland 1979-1985

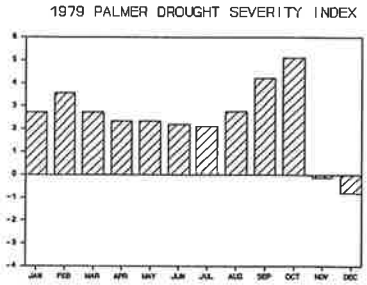

a. 1979

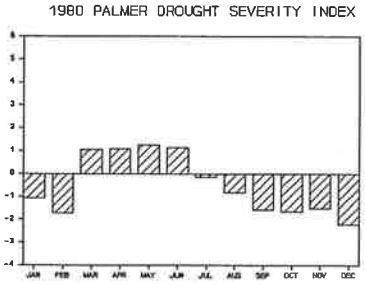

b. 1980

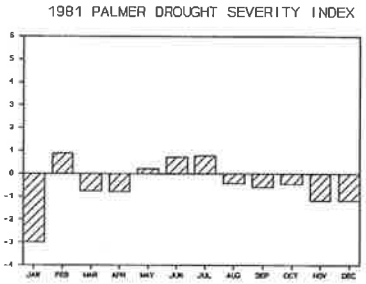

c. 1981

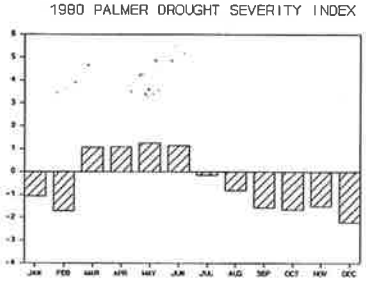

d. 1982

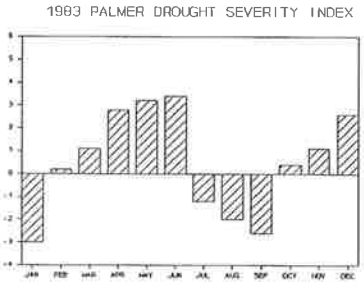

e. 1983

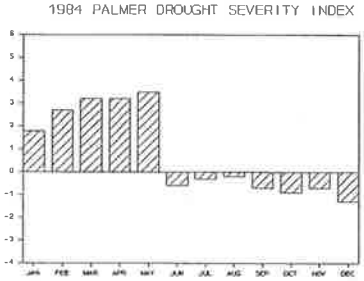

f. 1984

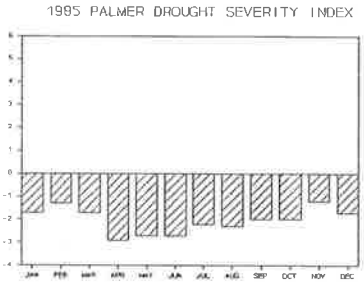

g. 1985

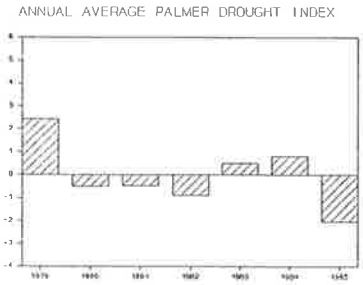

h. Year Averages

Figure 6
Isohyetal Evapotranspiration Map of the Monocacy Basin

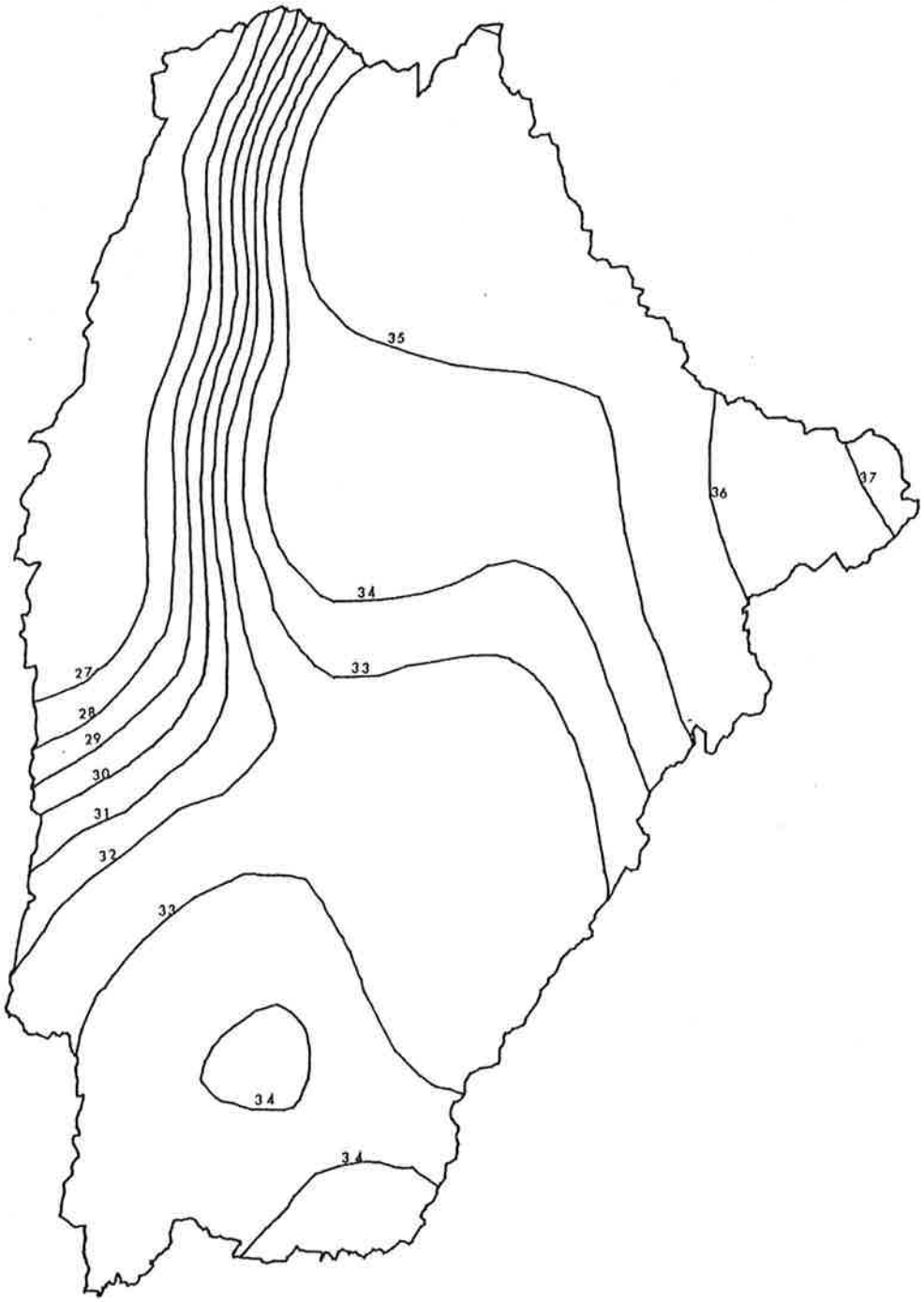

One can see from the Table 4 that the ET at Beltsville (the station with actual measurements) is similar to the ET at sites in the Piedmont section of the Monocacy basin. Therefore, it is acceptable to use the Beltsville data in the model. The mountainous areas have a lower annual ET and a correction factor will have to be applied to the Beltsville PET data when modeling high altitiudes.

Pan Evaporation Timeseries Data Filling Methods

Unfortunately, pan evaporation data are only collected from April through October at NOAA stations. The problem of filling the Beltsville timeseries is two-fold: (1) estimation of daily evaporation for winter months and (2) correction errors in summer sequences.

Pan evaporation is measured year-long at the Smithsonian Institute's Edgewater, Maryland research facility. In the winter, frozen pans are melted in order to measure evaporation. This introduces a positive bias to these measurements. It was decided to use these data anyway, because the occasional problem would be outweighed by the responsiveness to weather systems offered by the Edgewater data.

For April through October, pan evaporation at Beltsville exceeds that at Edgewater. The linear relationship (based on 8 years of data, 1979 through 1986) is

$$PE_{Beltsville} = 0.04 + 1.04\ PE_{Edgewater}$$

with an R^2 of 0.31. The problem here, besides the low R^2, is that the regression is based only on data from the warmer months, and may or may not hold for the winter months. Furthermore, when there are missing data at Edgewater, no Beltsville values can be calculated by the regression method.

Missing values in the Beltsville timeseries were filled with the Edgewater regression where possible. If the missing value occurred from April through October and no corresponding Edgewater data existed, the data were filled by the expected daily pan evaporation value for the given month, calculated from the Beltsville record (see Table 4). If the missing value occurred during the winter, month-specific daily evaporation values obtained from Tony Donigian, of Aqua Terra Consultants, Inc. (contractor to the Chesapeake Bay Program for Watershed Model development), were used.

Table 5
Pan Evaporation Fill-in Values

	JAN	FEB	MAR	APR	MAY	JUN	JUL	AUG	SEP	OCT	NOV	DEC
Belts.	-	-	-	.165	.170	.210	.222	.192	.160	.106	-	-
Donig.	.04	.057	.089	-	-	-	-	-	-	-	.05	.038

The resulting seven years' timeseries, with synthetic winter months and filled gaps, is presented in Table 6.

TEMPERATURE DATA

Appendices C and D list daily maximum and minimum temperatures recorded at the major Monocacy NOAA meterology stations.

Table 6

Filled Timeseries of Daily Pan Evaporation Values for Beltsville, 1979-1985

Beltsville EVAP dsn 1105
Annual data display: Summary for period ending 1979/12

Day	JAN	FEB	MAR	APR	MAY	JUN	JUL	AUG	SEP	OCT	NOV	DEC
1	0.04	0.00	0.12	0.20	0.20	0.22	0.19	0.15	0.14	0.12	0.09	0.09
2	0.12	0.00	0.17	0.11	0.28	0.06	0.18	0.21	0.16	0.07	0.09	0.09
3	0.04	0.02	0.13	0.06	0.17	0.07	0.25	0.21	0.17	0.11	0.19	0.09
4	0.04	0.02	0.03	0.00	0.04	0.11	0.23	0.09	0.11	0.17	0.12	0.09
5	0.04	0.11	0.12	0.00	0.03	0.15	0.09	0.21	0.15	0.09	0.14	0.09
6	0.04	0.00	0.06	0.23	0.23	0.11	0.20	0.23	0.12	0.07	0.08	0.09
7	0.04	0.01	0.10	0.31	0.14	0.10	0.18	0.18	0.21	0.11	0.11	0.09
8	0.04	0.00	0.12	0.13	0.20	0.16	0.22	0.06	0.16	0.10	0.09	0.10
9	0.05	0.02	0.14	0.14	0.17	0.20	0.26	0.29	0.19	0.15	0.09	0.10
10	0.02	0.06	0.15	0.07	0.24	0.19	0.21	0.24	0.16	0.11	0.13	0.10
11	0.02	0.06	0.15	0.20	0.23	0.19	0.09	0.22	0.13	0.02	0.10	0.10
12	0.00	0.00	0.01	0.11	0.21	0.15	0.17	0.13	0.15	0.05	0.03	0.09
13	0.01	0.00	0.09	0.11	0.02	0.28	0.21	0.19	0.18	0.11	0.03	0.09
14	0.01	0.00	0.17	0.06	0.20	0.24	0.18	0.15	0.14	0.19	0.07	0.09
15	0.07	0.02	0.19	0.06	0.08	0.27	0.15	0.15	0.15	0.22	0.12	0.09
16	0.00	0.00	0.01	0.18	0.22	0.23	0.15	0.17	0.18	0.07	0.12	0.09
17	0.06	0.06	0.09	0.11	0.24	0.20	0.23	0.18	0.16	0.09	0.10	0.09
18	0.05	0.00	0.18	0.15	0.18	0.11	0.22	0.16	0.15	0.23	0.18	0.00
19	0.02	0.06	0.20	0.26	0.17	0.26	0.17	0.09	0.12	0.10	0.21	0.00
20	0.00	0.13	0.09	0.24	0.03	0.15	0.13	0.20	0.22	0.05	0.19	0.00
21	0.02	0.06	0.16	0.09	0.14	0.21	0.06	0.26	0.13	0.25	0.21	0.00
22	0.01	0.02	0.19	0.32	0.08	0.13	0.14	0.10	0.13	0.06	0.19	0.03
23	0.05	0.11	0.21	0.13	0.07	0.16	0.17	0.18	0.07	0.06	0.11	0.03
24	0.10	0.06	0.10	0.07	0.06	0.22	0.15	0.12	0.19	0.18	0.15	0.06
25	0.12	0.03	0.05	0.04	0.06	0.13	0.10	0.10	0.10	0.18	0.15	0.07
26	0.04	0.01	0.06	0.19	0.24	0.21	0.12	0.18	0.05	0.02	0.12	0.08
27	0.03	0.00	0.05	0.00	0.07	0.25	0.13	0.16	0.06	0.02	0.11	0.06
28	0.00	0.03	0.10	0.12	0.11	0.23	0.21	0.20	0.02	0.02	0.11	0.04
29	0.00		0.10	0.12	0.10	0.17	0.13	0.13	0.02	0.03	0.12	0.04
30	0.02		0.19	0.12	0.10	0.10	0.15	0.09	0.07	0.08	0.12	0.14
31	0.03		0.19		0.14		0.08	0.15		0.06		0.15
SUM	1.13	0.89	3.73	3.93	4.45	5.27	5.16	5.18	3.99	3.17	3.69	2.31

SUM of monthly values 4.29069E+01

Table 6 continued

Beltsville EVAP dsn 1105
Annual data display: Summary for period ending 1980/12

Day	JAN	FEB	MAR	APR	MAY	JUN	JUL	AUG	SEP	OCT	NOV	DEC
1	0.09	0.00	0.00	0.09	0.02	0.20	0.26	0.22	0.09	0.08	0.13	0.08
2	0.09	0.00	0.00	0.09	0.08	0.09	0.21	0.26	0.19	0.10	0.13	0.13
3	0.09	0.00	0.00	0.10	0.19	0.21	0.35	0.26	0.22	0.21	0.13	0.15
4	0.07	0.00	0.04	0.18	0.17	0.17	0.24	0.25	0.26	0.02	0.10	0.04
5	0.07	0.02	0.09	0.18	0.24	0.24	0.32	0.20	0.19	0.12	0.10	0.06
6	0.07	0.04	0.10	0.24	0.20	0.20	0.22	0.20	0.13	0.16	0.10	0.08
7	0.07	0.00	0.12	0.17	0.20	0.20	0.31	0.22	0.20	0.13	0.10	0.11
8	0.08	0.03	0.16	0.16	0.19	0.20	0.22	0.25	0.27	0.12	0.15	0.12
9	0.08	0.02	0.16	0.15	0.06	0.20	0.15	0.26	0.23	0.10	0.18	0.09
10	0.08	0.02	0.11	0.07	0.11	0.24	0.21	0.25	0.20	0.15	0.18	0.09
11	0.07	0.04	0.16	0.12	0.25	0.16	0.17	0.23	0.24	0.10	0.12	0.09
12	0.07	0.05	0.15	0.17	0.06	0.22	0.24	0.24	0.23	0.10	0.04	0.10
13	0.07	0.04	0.01	0.10	0.17	0.19	0.25	0.18	0.22	0.14	0.08	0.05
14	0.07	0.09	0.01	0.16	0.22	0.23	0.24	0.22	0.22	0.16	0.14	0.15
15	0.07	0.14	0.02	0.01	0.21	0.27	0.22	0.23	0.15	0.12	0.15	0.13
16	0.10	0.01	0.10	0.14	0.18	0.21	0.22	0.15	0.22	0.09	0.07	0.00
17	0.09	0.07	0.12	0.13	0.21	0.10	0.16	0.32	0.13	0.10	0.09	0.05
18	0.02	0.02	0.20	0.20	0.21	0.22	0.37	0.17	0.14	0.11	0.00	0.02
19	0.03	0.06	0.15	0.14	0.16	0.16	0.22	0.04	0.11	0.09	0.03	0.08
20	0.04	0.13	0.13	0.14	0.09	0.21	0.22	0.06	0.19	0.13	0.07	0.12
21	0.07	0.14	0.12	0.22	0.04	0.35	0.27	0.12	0.14	0.15	0.09	0.00
22	0.09	0.15	0.07	0.21	0.07	0.20	0.39	0.11	0.10	0.13	0.03	0.01
23	0.09	0.03	0.07	0.24	0.18	0.21	0.23	0.07	0.22	0.11	0.11	0.02
24	0.07	0.11	0.14	0.16	0.15	0.22	0.21	0.24	0.32	0.11	0.09	0.03
25	0.08	0.11	0.05	0.15	0.08	0.14	0.21	0.10	0.15	0.06	0.02	0.06
26	0.01	0.05	0.13	0.15	0.19	0.23	0.30	0.21	0.02	0.16	0.12	0.03
27	0.04	0.07	0.16	0.15	0.21	0.10	0.16	0.20	0.34	0.15	0.05	0.01
28	0.08	0.04	0.13	0.17	0.15	0.22	0.29	0.19	0.14	0.05	0.05	0.01
29	0.07	0.02	0.04	0.00	0.19	0.21	0.20	0.19	0.14	0.08	0.01	0.00
30	0.04		0.07	0.13	0.18	0.20	0.25	0.25	0.14	0.07	0.02	0.06
31	0.00		0.09		0.14		0.19	0.25		0.08		0.09
SUM	2.07	1.50	2.90	4.32	4.79	6.00	7.49	6.14	5.54	3.48	2.66	2.05

SUM of monthly values 4.89489E+01

Table 6 continued

Beltsville EVAP dsn 1105

Annual data display: Summary for period ending 1981/12

Day	JAN	FEB	MAR	APR	MAY	JUN	JUL	AUG	SEP	OCT	NOV	DEC
1	0.04	0.08	0.14	0.17	0.06	0.19	0.30	0.23	0.11	0.09	0.09	0.08
2	0.04	0.19	0.13	0.07	0.07	0.02	0.30	0.21	0.15	0.12	0.12	0.08
3	0.05	0.13	0.13	0.27	0.14	0.04	0.21	0.22	0.12	0.20	0.15	0.10
4	0.06	0.00	0.10	0.22	0.20	0.02	0.15	0.05	0.14	0.10	0.11	0.06
5	0.00	0.02	0.05	0.22	0.21	0.10	0.02	0.14	0.05	0.08	0.10	0.05
6	0.04	0.00	0.00	0.22	0.17	0.18	0.02	0.31	0.08	0.12	0.16	0.04
7	0.07	0.08	0.03	0.17	0.05	0.23	0.18	0.00	0.08	0.07	0.11	0.04
8	0.08	0.08	0.03	0.18	0.19	0.26	0.29	0.31	0.08	0.13	0.06	0.08
9	0.00	0.06	0.05	0.24	0.20	0.30	0.30	0.03	0.05	0.10	0.16	0.08
10	0.04	0.04	0.14	0.03	0.17	0.21	0.31	0.22	0.18	0.10	0.15	0.00
11	0.04	0.19	0.10	0.08	0.00	0.13	0.35	0.24	0.17	0.10	0.03	0.00
12	0.04	0.23	0.16	0.08	0.05	0.25	0.29	0.23	0.18	0.02	0.12	0.04
13	0.04	0.00	0.15	0.22	0.15	0.18	0.22	0.12	0.18	0.11	0.13	0.07
14	0.01	0.03	0.15	0.07	0.14	0.18	0.25	0.18	0.18	0.11	0.09	0.08
15	0.04	0.10	0.15	0.15	0.27	0.20	0.37	0.21	0.18	0.11	0.09	0.00
16	0.00	0.09	0.15	0.19	0.18	0.18	0.25	0.20	0.18	0.06	0.11	0.00
17	0.05	0.08	0.13	0.13	0.17	0.34	0.09	0.20	0.04	0.29	0.14	0.02
18	0.01	0.14	0.13	0.10	0.22	0.28	0.19	0.21	0.08	0.06	0.06	0.00
19	0.03	0.19	0.13	0.25	0.03	0.28	0.26	0.20	0.09	0.06	0.11	0.02
20	0.04	0.10	0.11	0.15	0.01	0.17	0.24	0.19	0.23	0.01	0.13	0.00
21	0.10	0.08	0.12	0.19	0.16	0.17	0.32	0.25	0.00	0.10	0.15	0.01
22	0.01	0.06	0.12	0.13	0.22	0.17	0.22	0.25	0.09	0.09	0.02	0.05
23	0.10	0.05	0.12	0.10	0.25	0.34	0.24	0.07	0.18	0.09	0.06	0.09
24	0.01	0.12	0.14	0.10	0.15	0.29	0.26	0.20	0.19	0.16	0.06	0.04
25	0.07	0.12	0.13	0.26	0.35	0.28	0.12	0.21	0.17	0.04	0.02	0.04
26	0.10	0.12	0.13	0.17	0.16	0.37	0.06	0.21	0.11	0.06	0.06	0.04
27	0.08	0.16	0.16	0.16	0.18	0.37	0.07	0.19	0.12	0.12	0.12	0.04
28	0.11	0.14	0.19	0.21	0.23	0.14	0.21	0.24	0.14	0.04	0.11	0.04
29	0.07		0.16	0.16	0.04	0.36	0.15	0.25	0.23	0.11	0.11	0.08
30	0.07		0.16	0.15	0.16	0.26	0.31	0.17	0.10	0.14	0.07	0.08
31	0.02		0.15		0.18		0.22	0.06		0.16		0.06
SUM	1.46	2.68	3.71	4.82	4.76	6.49	6.78	5.80	3.88	3.15	2.99	1.39

SUM of monthly values 4.79169E+01

Table 6 continued

Beltsville EVAP dsn 1105

Annual data display: Summary for period ending 1982/12

Day	JAN	FEB	MAR	APR	MAY	JUN	JUL	AUG	SEP	OCT	NOV	DEC
1	0.08	0.13	0.07	0.26	0.17	0.16	0.20	0.24	0.23	0.05	0.12	0.08
2	0.09	0.05	0.15	0.39	0.17	0.16	0.27	0.13	0.11	0.21	0.12	0.08
3	0.05	0.00	0.15	0.19	0.21	0.27	0.21	0.19	0.25	0.21	0.11	0.08
4	0.04	0.05	0.08	0.32	0.18	0.25	0.21	0.20	0.30	0.21	0.16	0.09
5	0.13	0.07	0.08	0.14	0.21	0.06	0.21	0.18	0.18	0.05	0.16	0.09
6	0.08	0.02	0.11	0.12	0.20	0.13	0.28	0.18	0.19	0.10	0.11	0.09
7	0.10	0.08	0.01	0.16	0.07	0.17	0.28	0.17	0.16	0.08	0.11	0.14
8	0.13	0.06	0.02	0.16	0.23	0.35	0.27	0.17	0.18	0.11	0.11	0.10
9	0.07	0.01	0.11	0.09	0.09	0.12	0.24	0.12	0.05	0.19	0.11	0.11
10	0.04	0.04	0.11	0.00	0.27	0.20	0.06	0.12	0.10	0.24	0.11	0.11
11	0.04	0.00	0.11	0.12	0.34	0.09	0.10	0.26	0.15	0.03	0.11	0.05
12	0.04	0.07	0.13	0.20	0.26	0.12	0.26	0.19	0.21	0.06	0.11	0.03
13	0.00	0.03	0.17	0.16	0.24	0.05	0.26	0.18	0.18	0.03	0.19	0.01
14	0.00	0.04	0.18	0.17	0.20	0.13	0.24	0.16	0.17	0.05	0.08	0.04
15	0.00	0.09	0.13	0.16	0.27	0.25	0.08	0.16	0.10	0.14	0.11	0.06
16	0.01	0.09	0.03	0.20	0.23	0.25	0.17	0.21	0.09	0.20	0.09	0.17
17	0.04	0.17	0.01	0.23	0.23	0.22	0.11	0.18	0.22	0.15	0.08	0.12
18	0.04	0.03	0.13	0.23	0.23	0.20	0.34	0.27	0.20	0.13	0.08	0.06
19	0.00	0.00	0.13	0.25	0.27	0.16	0.24	0.20	0.13	0.08	0.08	0.03
20	0.00	0.03	0.11	0.26	0.18	0.29	0.33	0.21	0.21	0.11	0.08	0.00
21	0.05	0.06	0.11	0.06	0.19	0.32	0.13	0.09	0.04	0.08	0.08	0.09
22	0.00	0.02	0.11	0.25	0.03	0.26	0.18	0.29	0.06	0.16	0.08	0.01
23	0.00	0.08	0.14	0.24	0.15	0.20	0.32	0.29	0.03	0.10	0.12	0.03
24	0.00	0.18	0.14	0.25	0.09	0.30	0.20	0.06	0.16	0.08	0.09	0.06
25	0.04	0.15	0.11	0.18	0.02	0.24	0.28	0.09	0.10	0.13	0.21	0.07
26	0.02	0.10	0.19	0.21	0.06	0.18	0.19	0.28	0.04	0.08	0.09	0.18
27	0.04	0.07	0.16	0.02	0.16	0.25	0.28	0.24	0.11	0.14	0.11	0.12
28	0.05	0.07	0.16	0.06	0.14	0.20	0.04	0.17	0.14	0.10	0.08	0.03
29	0.10		0.16	0.15	0.09	0.28	0.37	0.17	0.08	0.07	0.10	0.15
30	0.06		0.16	0.17	0.11	0.17	0.23	0.21	0.13	0.11	0.10	0.13
31	0.11		0.11		0.16		0.01	0.16		0.05		0.02
SUM	1.46	1.78	3.55	5.40	5.45	6.03	6.59	5.77	4.30	3.53	3.30	2.43

SUM of monthly values 4.95969E+01

Table 6 continued

Beltsville EVAP dsn 1105

Annual data display: Summary for period ending 1983/12

Day	JAN	FEB	MAR	APR	MAY	JUN	JUL	AUG	SEP	OCT	NOV	DEC
1	0.03	0.11	0.15	0.13	0.16	0.17	0.16	0.26	0.12	0.13	0.12	0.11
2	0.09	0.11	0.13	0.21	0.17	0.12	0.16	0.18	0.24	0.14	0.12	0.08
3	0.04	0.11	0.18	0.20	0.22	0.20	0.25	0.28	0.14	0.06	0.09	0.03
4	0.06	0.07	0.14	0.03	0.15	0.02	0.20	0.26	0.19	0.13	0.21	0.03
5	0.04	0.02	0.24	0.20	0.16	0.35	0.25	0.23	0.18	0.23	0.04	0.05
6	0.03	0.01	0.10	0.07	0.17	0.21	0.13	0.21	0.18	0.04	0.04	0.07
7	0.07	0.00	0.07	0.03	0.25	0.20	0.25	0.20	0.23	0.20	0.07	0.09
8	0.14	0.02	0.12	0.00	0.23	0.17	0.25	0.22	0.30	0.14	0.14	0.02
9	0.05	0.05	0.00	0.08	0.08	0.24	0.23	0.20	0.25	0.12	0.10	0.06
10	0.03	0.03	0.00	0.06	0.24	0.23	0.29	0.33	0.26	0.12	0.16	0.08
11	0.08	0.00	0.03	0.08	0.29	0.22	0.30	0.24	0.13	0.09	0.10	0.10
12	0.08	0.00	0.02	0.11	0.25	0.19	0.23	0.26	0.32	0.11	0.09	0.04
13	0.05	0.06	0.04	0.16	0.25	0.24	0.29	0.18	0.19	0.09	0.02	0.06
14	0.01	0.08	0.14	0.15	0.13	0.20	0.32	0.14	0.06	0.21	0.06	0.05
15	0.04	0.04	0.13	0.13	0.28	0.26	0.28	0.28	0.18	0.08	0.09	0.11
16	0.02	0.07	0.22	0.15	0.40	0.27	0.31	0.23	0.24	0.20	0.02	0.09
17	0.03	0.08	0.09	0.23	0.10	0.26	0.35	0.27	0.12	0.10	0.07	0.07
18	0.02	0.07	0.04	0.14	0.15	0.31	0.32	0.24	0.20	0.06	0.06	0.06
19	0.00	0.06	0.07	0.18	0.23	0.24	0.31	0.18	0.18	0.05	0.10	0.06
20	0.01	0.11	0.12	0.14	0.06	0.11	0.17	0.25	0.26	0.06	0.15	0.01
21	0.01	0.11	0.11	0.14	0.10	0.16	0.30	0.31	0.21	0.00	0.18	0.00
22	0.06	0.16	0.16	0.23	0.06	0.06	0.34	0.28	0.13	0.09	0.13	0.07
23	0.07	0.10	0.03	0.47	0.02	0.24	0.39	0.26	0.26	0.13	0.19	0.05
24	0.00	0.09	0.07	0.02	0.29	0.26	0.18	0.06	0.10	0.09	0.10	0.00
25	0.05	0.10	0.03	0.06	0.24	0.26	0.21	0.21	0.15	0.04	0.15	0.00
26	0.06	0.06	0.10	0.16	0.25	0.30	0.14	0.23	0.17	0.01	0.04	0.00
27	0.03	0.04	0.10	0.24	0.16	0.22	0.29	0.25	0.09	0.10	0.16	0.00
28	0.06	0.10	0.10	0.19	0.22	0.24	0.29	0.18	0.15	0.11	0.16	0.01
29	0.08		0.16	0.29	0.18	0.19	0.36	0.06	0.18	0.20	0.17	0.00
30	0.08		0.14	0.13	0.11	0.10	0.44	0.20	0.13	0.18	0.11	0.04
31	0.06		0.11		0.14		0.30	0.21		0.02		0.00
SUM	1.48	1.86	3.14	4.41	5.74	6.24	8.29	6.89	5.54	3.33	3.24	1.44

SUM of monthly values 5.15999E+01

Table 6 continued

Beltsville EVAP dsn 1105

Annual data display: Summary for period ending 1984/12

Day	JAN	FEB	MAR	APR	MAY	JUN	JUL	AUG	SEP	OCT	NOV	DEC
1	0.03	0.04	0.00	0.09	0.15	0.19	0.14	0.19	0.27	0.11	0.17	0.12
2	0.05	0.03	0.07	0.14	0.29	0.21	0.19	0.16	0.27	0.07	0.09	0.11
3	0.00	0.08	0.07	0.17	0.13	0.38	0.23	0.14	0.12	0.13	0.18	0.11
4	0.06	0.04	0.09	0.22	0.06	0.26	0.25	0.16	0.25	0.15	0.07	0.09
5	0.07	0.09	0.06	0.01	0.16	0.27	0.30	0.17	0.05	0.14	0.10	0.09
6	0.06	0.04	0.04	0.09	0.05	0.22	0.30	0.22	0.18	0.23	0.17	0.09
7	0.05	0.02	0.12	0.21	0.14	0.24	0.29	0.22	0.19	0.02	0.11	0.06
8	0.05	0.04	0.05	0.13	0.04	0.26	0.25	0.15	0.19	0.10	0.11	0.01
9	0.07	0.02	0.03	0.15	0.26	0.24	0.25	0.21	0.23	0.05	0.07	0.10
10	0.02	0.08	0.00	0.12	0.19	0.32	0.22	0.16	0.18	0.05	0.13	0.07
11	0.02	0.14	0.02	0.13	0.21	0.20	0.05	0.17	0.09	0.20	0.13	0.06
12	0.02	0.13	0.09	0.15	0.16	0.29	0.28	0.15	0.12	0.07	0.12	0.09
13	0.00	0.13	0.00	0.17	0.20	0.27	0.27	0.13	0.09	0.14	0.03	0.08
14	0.00	0.11	0.05	0.03	0.28	0.29	0.29	0.08	0.08	0.14	0.13	0.09
15	0.00	0.08	0.09	0.02	0.24	0.32	0.24	0.09	0.09	0.15	0.08	0.08
16	0.02	0.02	0.17	0.06	0.24	0.19	0.23	0.28	0.22	0.09	0.17	0.11
17	0.00	0.09	0.23	0.10	0.20	0.12	0.33	0.21	0.17	0.06	0.20	0.05
18	0.00	0.03	0.05	0.16	0.23	0.05	0.19	0.30	0.18	0.05	0.08	0.18
19	0.00	0.11	0.08	0.11	0.09	0.18	0.13	0.15	0.16	0.08	0.02	0.11
20	0.04	0.13	0.12	0.13	0.30	0.26	0.23	0.14	0.17	0.05	0.04	0.11
21	0.04	0.07	0.13	0.15	0.19	0.22	0.26	0.23	0.21	0.04	0.06	0.08
22	0.04	0.12	0.16	0.20	0.20	0.24	0.03	0.22	0.23	0.16	0.05	0.09
23	0.04	0.12	0.16	0.05	0.32	0.14	0.18	0.23	0.24	0.08	0.08	0.20
24	0.10	0.06	0.10	0.01	0.13	0.21	0.15	0.11	0.14	0.08	0.12	0.11
25	0.00	0.14	0.11	0.13	0.26	0.01	0.25	0.25	0.20	0.02	0.14	0.08
26	0.12	0.08	0.01	0.23	0.29	0.31	0.24	0.18	0.14	0.03	0.17	0.05
27	0.18	0.06	0.11	0.20	0.12	0.27	0.10	0.21	0.16	0.06	0.08	0.08
28	0.14	0.03	0.03	0.21	0.29	0.34	0.14	0.19	0.07	0.19	0.19	0.09
29	0.01	0.09	0.03	0.11	0.01	0.25	0.13	0.18	0.03	0.22	0.19	0.20
30	0.04		0.01	0.19	0.07	0.30	0.15	0.13	0.10	0.12	0.07	0.19
31	0.03		0.05		0.12		0.10	0.22		0.12		0.09
SUM	1.30	2.21	2.34	3.87	5.62	7.05	6.39	5.63	4.82	3.20	3.35	3.08

SUM of monthly values 4.88789E+01

Beltsville EVAP dsn 1105

Annual data display: Summary for period ending 1985/12

Day	JAN	FEB	MAR	APR	MAY	JUN	JUL	AUG	SEP	OCT	NOV	DEC
1	0.09	0.00	0.08	0.13	0.25	0.09	0.22	0.22	0.16	0.14	0.07	0.02
2	0.09	0.00	0.14	0.25	0.30	0.30	0.08	0.18	0.08	0.13	0.08	0.07
3	0.06	0.00	0.13	0.16	0.15	0.30	0.19	0.20	0.15	0.00	0.06	0.14
4	0.00	0.00	0.13	0.09	0.23	0.22	0.32	0.21	0.16	0.01	0.05	0.01
5	0.00	0.05	0.12	0.15	0.10	0.20	0.12	0.22	0.26	0.03	0.10	0.03
6	0.05	0.00	0.12	0.33	0.26	0.14	0.39	0.22	0.25	0.20	0.05	0.03
7	0.08	0.01	0.06	0.34	0.28	0.26	0.08	0.17	0.26	0.10	0.10	0.03
8	0.06	0.00	0.08	0.12	0.29	0.16	0.35	0.23	0.19	0.14	0.15	0.05
9	0.06	0.00	0.10	0.17	0.24	0.12	0.27	0.10	0.12	0.12	0.14	0.06
10	0.00	0.02	0.16	0.15	0.27	0.20	0.24	0.32	0.17	0.10	0.15	0.08
11	0.00	0.04	0.17	0.13	0.23	0.30	0.24	0.11	0.26	0.11	0.19	0.08
12	0.00	0.08	0.09	0.15	0.28	0.17	0.27	0.17	0.17	0.17	0.17	0.09
13	0.03	0.08	0.14	0.06	0.23	0.24	0.19	0.27	0.23	0.05	0.08	0.09
14	0.07	0.05	0.22	0.18	0.20	0.25	0.24	0.17	0.19	0.07	0.12	0.03
15	0.12	0.07	0.18	0.22	0.31	0.32	0.26	0.22	0.19	0.04	0.16	0.03
16	0.00	0.06	0.11	0.06	0.07	0.09	0.21	0.27	0.19	0.04	0.10	0.06
17	0.00	0.04	0.10	0.20	0.05	0.05	0.22	0.09	0.18	0.26	0.10	0.07
18	0.05	0.06	0.12	0.18	0.24	0.30	0.28	0.20	0.17	0.11	0.10	0.07
19	0.01	0.06	0.07	0.26	0.24	0.20	0.27	0.02	0.13	0.07	0.10	0.03
20	0.10	0.12	0.17	0.41	0.13	0.24	0.17	0.12	0.17	0.08	0.10	0.02
21	0.00	0.11	0.16	0.32	0.28	0.22	0.37	0.15	0.12	0.03	0.21	0.00
22	0.00	0.13	0.07	0.16	0.31	0.24	0.20	0.14	0.25	0.00	0.07	0.02
23	0.01	0.13	0.00	0.28	0.13	0.24	0.26	0.18	0.19	0.02	0.00	0.01
24	0.03	0.15	0.00	0.27	0.01	0.22	0.31	0.20	0.06	0.06	0.09	0.11
25	0.08	0.21	0.01	0.08	0.09	0.22	0.33	0.14	0.17	0.01	0.14	0.15
26	0.07	0.10	0.17	0.20	0.26	0.32	0.29	0.01	0.18	0.18	0.03	0.01
27	0.00	0.05	0.17	0.30	0.29	0.28	0.15	0.10	0.11	0.10	0.10	0.00
28	0.00	0.16	0.19	0.30	0.27	0.19	0.22	0.22	0.18	0.10	0.09	0.08
29	0.03		0.16	0.22	0.17	0.05	0.24	0.20	0.06	0.12	0.01	0.04
30	0.03		0.13	0.30	0.06	0.36	0.12	0.20	0.25	0.07	0.02	0.08
31	0.05		0.13		0.21		0.18	0.19		0.08		0.07
SUM	1.19	1.79	3.66	6.16	6.43	6.49	7.28	5.44	5.25	2.74	2.94	1.65

SUM of monthly values 5.10359E+01

REFERENCES

Donigian, A. S., Jr., J. C. Imhoff, B. R. Bicknell, J. L. Kittle, Jr. 1984. Application Guide for Hydrological Simulation Program - Fortran (HSPF), EPA-600/3-84-065, Athens.

Duigon, M. T. and J. R. Dine, 1987. Water Resources of Frederick County, Maryland, Maryland Geological Survey Bulletin 33, Baltimore.

Karl, T. R., L. K. Metcalf, M. L. Nicodemus, and R. G. Quayle, 1983. Statewide Average Climatic History, MARYLAND 1895-1982, NOAA Historical Climatology Series 6-1, Asheville, NC.

Katz, B. G., O. P. Bricker, and M. M. Kennedy, 1985. Geochemical Mass Balance Relationships for Selected Ions in Precipitation and Stream Water, Catoctin Mountains, Maryland, American J. Sci., v. 285, p. 931-962.

Nutter, L. J., 1973. Hydrogeology of the Carbonate Rocks, Frederick and Hagerstown Valleys, Maryland, MGS Report of Investigations No. 19. Baltimore.

Palmer, W. C., 1965. Meteorological Drought, U. S. Weather Bureau, Research Paper No. 45, Washington, D.C.

Taylor, K. R. 1970. Traveltime and Concentration Attenuation of a Soluble Dye in the Monocacy River, Maryland, MGS Information Circular 9, Baltimore.

Thomas, R. P., 1951. Soils and Soil Erosion in the Monocacy River Basin, ICPRB, Washington, D.C.

Trombley, T. J. and L. D. Zynjuk, 1985. Hydrogeology and Water Quality of the Catoctin Mountain National Park Area, Frederick, County, Maryland. USGS Water-Resources Investigations Report 85-4241, Towson.

Versar, 1986. Results of the Monocacy River Nonpoint Source Monitoring Program, Versar, Inc., Springfield.

Station number 01643000
Table of daily values for the year ending December 1979
AVERAGE DAILY FLOW IN CFS
MONOCACY RIVER - AT JUG BRIDGE NEAR FREDERICK,MD
Drainage area 817.

Day	January	February	March	April	May	June	July	August	September	October	November	December
1	1070.	1460.	5410.	1060.	658.	890.	390.	242.	278.	10100.	696.	811.
2	7280.	1070.	4550.	1220.	610.	952.	442.	584.	248.	11600.	706.	759.
3	7210.	1030.	4250.	1690.	585.	1210.	357.	3650.	254.	4310.	2030.	709.
4	1790.	1070.	3330.	2620.	619.	2220.	320.	981.	268.	3840.	1960.	665.
5	1320.	794.	5630.	3020.	685.	1660.	361.	469.	1210.	3040.	1120.	654.
6	1200.	726.	11500.	2130.	653.	1120.	344.	329.	25200.	5030.	946.	645.
7	1160.	769.	5930.	1560.	573.	919.	300.	268.	16500.	2400.	886.	639.
8	3330.	732.	3810.	1360.	532.	805.	263.	244.	2000.	1820.	843.	616.
9	2560.	684.	3020.	1490.	502.	703.	244.	290.	1410.	2350.	799.	570.
10	1680.	551.	2480.	3450.	474.	656.	237.	567.	1070.	8780.	790.	541.
11	1260.	562.	3500.	2060.	453.	693.	239.	374.	897.	7610.	867.	537.
12	994.	572.	2720.	1620.	436.	796.	238.	528.	794.	3760.	1100.	530.
13	884.	551.	2060.	1610.	524.	597.	234.	1430.	703.	3340.	1070.	571.
14	1330.	605.	1870.	1770.	807.	504.	321.	732.	679.	2460.	1100.	853.
15	1520.	583.	1780.	1990.	690.	454.	299.	436.	972.	1930.	1070.	754.
16	1070.	567.	1460.	1550.	569.	420.	260.	335.	813.	1660.	916.	595.
17	884.	551.	1330.	1340.	521.	488.	235.	287.	618.	1500.	861.	569.
18	750.	456.	1260.	1190.	453.	628.	220.	259.	554.	1370.	799.	501.
19	578.	550.	1160.	1050.	461.	506.	209.	253.	499.	1250.	748.	480.
20	606.	600.	1080.	970.	524.	419.	202.	252.	454.	1160.	710.	488.
21	8120.	622.	1020.	893.	503.	374.	253.	393.	624.	1080.	680.	469.
22	11300.	812.	960.	842.	461.	363.	225.	867.	12100.	1010.	648.	465.
23	3360.	1510.	913.	801.	819.	352.	209.	553.	4860.	962.	620.	478.
24	9300.	4690.	1370.	767.	3410.	332.	256.	472.	1820.	1160.	607.	499.
25	25100.	17200.	3470.	738.	3760.	321.	449.	1200.	1360.	1080.	601.	1150.
26	5250.	24500.	2390.	712.	2800.	305.	299.	996.	1170.	905.	794.	2190.
27	3800.	13700.	1710.	861.	1750.	289.	256.	691.	1020.	830.	2530.	1100.
28	2800.	5830.	1440.	992.	1400.	285.	256.	630.	885.	812.	1300.	893.
29	2230.		1320.	818.	1310.	315.	299.	439.	819.	830.	1030.	801.
30	2100.		1220.	720.	1090.	291.	311.	360.	768.	789.	898.	742.
31	1760.		1100.		888.		278.	312.		730.		696.
Total	113600.	83347.	85043.	42894.	29520.	19867.	8806.	19423.	80847.	89498.	29725.	21970.
Mean	3664.	2977.	2743.	1430.	952.	662.	284.	627.	2695.	2887.	991.	709.
Minimum	578.	456.	913.	712.	436.	285.	202.	242.	248.	730.	601.	465.
Maximum	25100.	24500.	11500.	3450.	3760.	2220.	449.	3650.	25200.	11600.	2530.	2190.

Station number 01643000
Table of daily values for the year ending December 1980
AVERAGE DAILY FLOW IN CFS
MONOCACY RIVER - AT JUG BRIDGE NEAR FREDERICK,MD
Drainage area 817.

Day	January	February	March	April	May	June	July	August	September	October	November	December
1	651.	500.	307.	6890.	3160.	710.	550.	185.	111.	94.	118.	321.
2	615.	500.	314.	3370.	2730.	725.	361.	174.	120.	95.	112.	277.
3	587.	480.	361.	2610.	2600.	720.	313.	161.	109.	99.	110.	254.
4	566.	500.	374.	2920.	1900.	720.	315.	154.	115.	97.	117.	238.
5	560.	480.	442.	2510.	1370.	590.	301.	147.	120.	96.	120.	228.
6	505.	480.	480.	1630.	1190.	545.	286.	144.	164.	94.	120.	205.
7	496.	460.	463.	1420.	1120.	621.	260.	136.	127.	91.	121.	189.
8	559.	460.	438.	1360.	1030.	1250.	273.	127.	109.	87.	128.	184.
9	524.	467.	489.	4840.	917.	963.	311.	116.	103.	87.	125.	191.
10	447.	464.	575.	4490.	836.	695.	352.	134.	100.	87.	127.	197.
11	493.	443.	538.	2460.	788.	675.	301.	173.	95.	88.	119.	194.
12	776.	459.	604.	1850.	782.	560.	261.	190.	93.	87.	119.	187.
13	794.	414.	511.	1750.	1080.	496.	240.	291.	90.	85.	120.	181.
14	696.	417.	580.	1840.	1160.	461.	222.	228.	87.	84.	121.	170.
15	1290.	447.	868.	3270.	725.	443.	206.	184.	88.	86.	120.	162.
16	1310.	449.	1730.	1920.	618.	680.	198.	176.	86.	87.	122.	158.
17	972.	410.	2920.	1540.	563.	691.	193.	162.	90.	87.	136.	161.
18	1010.	394.	5720.	1360.	754.	515.	189.	155.	98.	98.	290.	155.
19	2780.	404.	2670.	1250.	1070.	450.	182.	163.	97.	102.	418.	154.
20	1660.	418.	1660.	1140.	1100.	436.	176.	180.	96.	103.	326.	129.
21	1210.	420.	7000.	1050.	4630.	411.	171.	182.	93.	112.	236.	145.
22	1040.	491.	16600.	979.	6020.	377.	272.	161.	94.	104.	186.	139.
23	1000.	593.	3700.	904.	2120.	359.	400.	151.	94.	100.	166.	136.
24	875.	534.	2670.	857.	1960.	343.	314.	141.	88.	98.	504.	132.
25	760.	483.	2620.	803.	2000.	333.	269.	129.	106.	360.	2580.	146.
26	700.	453.	2020.	754.	1340.	317.	221.	124.	105.	828.	838.	130.
27	650.	413.	1540.	996.	1070.	305.	201.	115.	102.	445.	461.	131.
28	650.	382.	1420.	1710.	927.	292.	187.	109.	102.	236.	406.	121.
29	600.	354.	5280.	3210.	838.	301.	183.	100.	98.	173.	450.	118.
30	600.		4220.	2040.	764.	511.	181.	98.	96.	147.	408.	134.
31	550.		3200.		721.		177.	120.		130.		136.
Total	25926.	13169.	72314.	63723.	47883.	16495.	8066.	4810.	3076.	4567.	9324.	5403.
Mean	836.	454.	2333.	2124.	1545.	550.	260.	155.	103.	147.	311.	174.
Minimum	447.	354.	307.	754.	563.	292.	171.	98.	86.	84.	110.	118.
Maximum	2780.	593.	16600.	6890.	6020.	1250.	550.	291.	164.	828.	2580.	321.

Station number 01643000
Table of daily values for the year ending December 1981
AVERAGE DAILY FLOW IN CFS
MONOCACY RIVER - AT JUG BRIDGE NEAR FREDERICK,MD
Drainage area 817.

Day	January	February	March	April	May	June	July	August	September	October	November	December
1	146.	112.	1080.	429.	492.	357.	336.	205.	1060.	110.	252.	174.
2	143.	528.	953.	408.	636.	349.	362.	184.	391.	140.	223.	247.
3	125.	2500.	793.	414.	602.	373.	515.	174.	239.	169.	205.	434.
4	123.	590.	680.	350.	470.	571.	694.	198.	191.	138.	191.	336.
5	120.	330.	714.	385.	423.	949.	1450.	223.	181.	118.	185.	264.
6	120.	325.	795.	877.	401.	551.	731.	212.	172.	120.	215.	228.
7	120.	320.	830.	610.	402.	429.	522.	196.	217.	118.	278.	202.
8	120.	277.	824.	474.	378.	357.	415.	190.	174.	112.	304.	197.
9	118.	190.	864.	428.	347.	310.	351.	206.	211.	113.	234.	195.
10	111.	186.	882.	413.	335.	362.	312.	180.	203.	109.	204.	183.
11	110.	2960.	763.	405.	440.	431.	276.	160.	165.	108.	192.	169.
12	108.	4430.	710.	1140.	872.	373.	248.	162.	144.	108.	185.	170.
13	104.	819.	636.	5140.	910.	298.	237.	164.	129.	107.	178.	155.
14	97.	584.	573.	5460.	574.	4840.	227.	160.	121.	108.	172.	143.
15	105.	484.	511.	5970.	504.	2040.	213.	146.	118.	106.	170.	244.
16	109.	422.	506.	2430.	576.	937.	198.	139.	143.	105.	167.	328.
17	109.	381.	623.	1760.	534.	806.	197.	132.	180.	109.	165.	305.
18	110.	385.	564.	1490.	438.	605.	195.	129.	199.	113.	160.	298.
19	109.	441.	493.	1200.	424.	474.	182.	123.	185.	112.	157.	204.
20	108.	4560.	470.	1050.	441.	1350.	190.	117.	161.	115.	170.	210.
21	124.	6550.	447.	942.	396.	1090.	372.	115.	144.	115.	173.	240.
22	129.	2900.	419.	792.	352.	3310.	482.	112.	130.	116.	172.	230.
23	137.	5160.	395.	749.	320.	1450.	294.	108.	124.	129.	161.	260.
24	142.	12200.	381.	805.	298.	886.	239.	107.	116.	147.	157.	1010.
25	140.	3220.	360.	748.	280.	668.	226.	103.	109.	155.	158.	859.
26	143.	1890.	340.	622.	267.	668.	231.	99.	107.	190.	160.	557.
27	139.	1340.	328.	560.	254.	553.	227.	101.	118.	398.	160.	483.
28	145.	1090.	318.	525.	263.	452.	313.	100.	127.	1740.	159.	443.
29	143.		307.	499.	533.	391.	645.	99.	119.	768.	159.	423.
30	124.		320.	477.	596.	368.	412.	99.	116.	405.	154.	389.
31	126.		380.		422.		251.	524.		302.		310.
Total	3807.	55174.	18259.	37552.	14180.	26598.	11543.	4967.	5794.	6803.	5620.	9890.
Mean	123.	1971.	589.	1252.	457.	887.	372.	160.	193.	219.	187.	319.
Minimum	97.	112.	307.	350.	254.	298.	182.	99.	107.	105.	154.	143.
Maximum	146.	12200.	1080.	5970.	910.	4840.	1450.	524.	1060.	1740.	304.	1010.

Station number 01643000
Table of daily values for the year ending December 1982
AVERAGE DAILY FLOW IN CFS
MONOCACY RIVER - AT JUG BRIDGE NEAR FREDERICK,MD
Drainage area 817.

Day	January	February	March	April	May	June	July	August	September	October	November	December
1	525.	1110.	1040.	708.	962.	448.	450.	226.	111.	160.	153.	549.
2	1570.	1930.	1080.	629.	860.	909.	409.	221.	129.	145.	149.	479.
3	805.	4260.	1010.	754.	775.	573.	456.	219.	197.	134.	146.	505.
4	3730.	8720.	904.	4130.	704.	587.	557.	264.	187.	129.	269.	405.
5	4820.	3790.	842.	1520.	640.	1200.	511.	228.	150.	125.	683.	368.
6	1410.	1920.	898.	2240.	592.	2880.	409.	229.	140.	125.	579.	332.
7	1010.	1250.	1170.	2860.	558.	1360.	362.	233.	124.	124.	300.	291.
8	835.	1000.	2990.	1490.	550.	926.	335.	203.	119.	124.	228.	259.
9	622.	954.	1680.	1360.	562.	706.	319.	194.	117.	123.	200.	231.
10	500.	798.	1410.	1550.	521.	671.	308.	189.	116.	118.	189.	209.
11	531.	669.	1150.	1660.	458.	864.	301.	185.	117.	117.	176.	202.
12	685.	613.	2130.	1270.	423.	770.	301.	186.	114.	118.	175.	205.
13	580.	593.	2310.	1070.	399.	5530.	277.	178.	110.	139.	274.	201.
14	536.	523.	1780.	1000.	378.	9880.	253.	178.	107.	156.	319.	176.
15	549.	559.	1380.	876.	355.	2700.	245.	170.	106.	162.	238.	169.
16	534.	1240.	1240.	796.	334.	1670.	246.	154.	106.	179.	208.	393.
17	500.	3870.	3340.	773.	318.	4210.	233.	145.	105.	147.	183.	1060.
18	449.	2530.	2250.	1120.	320.	2810.	220.	159.	102.	133.	172.	595.
19	452.	1640.	1570.	980.	306.	1640.	232.	173.	99.	127.	160.	413.
20	458.	1890.	1460.	760.	458.	1210.	313.	155.	115.	124.	157.	355.
21	475.	3520.	1370.	706.	372.	995.	323.	161.	119.	129.	155.	341.
22	476.	4130.	1230.	651.	334.	857.	261.	141.	163.	130.	155.	320.
23	514.	3980.	1040.	594.	347.	769.	234.	137.	213.	131.	156.	296.
24	517.	3510.	924.	557.	372.	676.	214.	138.	205.	129.	155.	282.
25	537.	2190.	850.	533.	382.	606.	195.	139.	163.	167.	155.	329.
26	518.	1500.	826.	894.	348.	560.	182.	137.	147.	207.	152.	321.
27	489.	1240.	770.	2470.	315.	522.	469.	126.	329.	231.	147.	307.
28	451.	1090.	666.	2430.	361.	495.	786.	122.	393.	195.	159.	309.
29	444.		618.	1570.	630.	489.	339.	119.	300.	170.	723.	329.
30	433.		598.	1120.	601.	478.	279.	117.	193.	163.	1240.	342.
31	404.		609.		462.		248.	112.		157.		298.
Total	26359.	61019.	41135.	39071.	14997.	47991.	10267.	5338.	4696.	4518.	8155.	10871.
Mean	850.	2179.	1327.	1302.	484.	1600.	331.	172.	157.	146.	272.	351.

Station number 01643000
Table of daily values for the year ending December 1983
AVERAGE DAILY FLOW IN CFS
MONOCACY RIVER - AT JUG BRIDGE NEAR FREDERICK,MD
Drainage area 817.

Day	January	February	March	April	May	June	July	August	September	October	November	December
1	264.	524.	1450.	1300.	1390.	844.	679.	163.	128.	131.	201.	1150.
2	250.	667.	2010.	1160.	1270.	765.	590.	174.	126.	130.	190.	910.
3	242.	5050.	1600.	6260.	1210.	698.	525.	175.	120.	125.	196.	801.
4	232.	2750.	1170.	3600.	1220.	703.	472.	180.	114.	116.	190.	1940.
5	218.	1240.	1000.	2000.	1190.	1020.	446.	201.	115.	110.	186.	3240.
6	216.	920.	880.	1610.	999.	860.	574.	533.	112.	106.	184.	1820.
7	217.	830.	1390.	1460.	892.	689.	526.	296.	108.	103.	182.	3460.
8	218.	825.	3380.	1900.	850.	608.	416.	224.	102.	98.	181.	1790.
9	210.	720.	4880.	4630.	894.	550.	378.	188.	95.	97.	176.	1250.
10	317.	619.	3540.	19000.	807.	506.	355.	170.	92.	96.	249.	1060.
11	2060.	486.	2910.	15300.	723.	482.	333.	171.	90.	94.	643.	922.
12	1730.	305.	1920.	4240.	678.	460.	324.	190.	90.	114.	1110.	957.
13	725.	486.	1460.	2980.	644.	434.	391.	209.	113.	202.	672.	8430.
14	537.	768.	1220.	2350.	620.	407.	290.	194.	132.	347.	452.	20500.
15	479.	694.	1080.	6180.	668.	391.	269.	181.	125.	353.	382.	4750.
16	468.	663.	958.	17100.	1180.	412.	260.	167.	113.	227.	520.	2770.
17	433.	743.	857.	4530.	2770.	385.	250.	157.	109.	158.	743.	1990.
18	300.	896.	1040.	3250.	1380.	952.	237.	151.	102.	136.	502.	1570.
19	278.	1150.	10700.	2650.	1000.	3560.	231.	149.	101.	132.	405.	1370.
20	344.	1310.	5120.	2180.	2010.	3460.	242.	146.	94.	131.	368.	1190.
21	290.	1360.	3830.	1850.	1830.	6290.	276.	137.	116.	153.	1600.	973.
22	257.	1670.	4930.	1560.	2810.	2110.	246.	130.	146.	172.	1510.	2890.
23	311.	2680.	2360.	1390.	5420.	1210.	223.	122.	145.	371.	747.	4910.
24	583.	3390.	1770.	5400.	2590.	915.	218.	123.	138.	1830.	621.	1920.
25	678.	2650.	1500.	10000.	1660.	784.	218.	124.	120.	1130.	2840.	945.
26	525.	2440.	1290.	3850.	1370.	668.	215.	121.	111.	689.	2940.	750.
27	459.	1540.	1530.	2710.	1550.	590.	200.	117.	107.	509.	1210.	900.
28	432.	1390.	5830.	2190.	1150.	552.	190.	156.	104.	384.	1110.	1910.
29	407.		2570.	1800.	1050.	1980.	180.	152.	98.	303.	3950.	5590.
30	387.		1690.	1550.	1100.	1050.	172.	135.	118.	246.	1910.	1530.
31	439.		1430.		962.		168.	131.		214.		947.
Total	14506.	38766.	77295.	135980.	43887.	34335.	10094.	5467.	3384.	9007.	26170.	85135.
Mean	468.	1385.	2493.	4533.	1416.	1145.	326.	176.	113.	291.	872.	2746.
Minimum	210.	305.	857.	1160.	620.	385.	168.	117.	90.	94.	176.	750.
Maximum	2060.	5050.	10700.	19000.	5420.	6290.	679.	533.	146.	1830.	3950.	20500.

Station number 01643000
Table of daily values for the year ending December 1984
AVERAGE DAILY FLOW IN CFS
MONOCACY RIVER - AT JUG BRIDGE NEAR FREDERICK,MD
Drainage area 817.

Day	January	February	March	April	May	June	July	August	September	October	November	December
1	800.	584.	2830.	5030.	1500.	1380.	719.	276.	332.	310.	385.	1480.
2	700.	355.	2220.	3770.	1290.	1090.	916.	276.	306.	370.	340.	1080.
3	800.	706.	1940.	3170.	1290.	910.	550.	378.	310.	356.	317.	941.
4	761.	2880.	1710.	3320.	11500.	801.	415.	5240.	510.	279.	293.	1110.
5	767.	2800.	1800.	9160.	4150.	707.	369.	1140.	470.	228.	514.	879.
6	739.	1840.	2860.	6390.	2560.	653.	808.	650.	400.	211.	1040.	1530.
7	788.	1040.	2210.	3930.	2460.	615.	9030.	470.	300.	203.	594.	2370.
8	699.	690.	1740.	3090.	3110.	561.	2460.	374.	277.	200.	452.	1230.
9	635.	672.	1580.	2560.	5080.	519.	1090.	344.	261.	203.	392.	961.
10	665.	866.	1460.	2250.	2750.	486.	822.	2720.	254.	205.	371.	877.
11	772.	1440.	1410.	2020.	2120.	464.	707.	3320.	251.	204.	369.	867.
12	561.	2350.	1400.	1800.	1860.	442.	633.	3850.	245.	201.	411.	809.
13	495.	1690.	1300.	1660.	1680.	418.	571.	4880.	233.	203.	383.	756.
14	563.	8250.	1550.	1650.	1470.	436.	467.	3730.	224.	191.	333.	745.
15	534.	25200.	3050.	4060.	1330.	419.	414.	3170.	222.	187.	306.	674.
16	450.	10800.	2970.	5000.	1220.	400.	379.	1950.	230.	182.	300.	645.
17	476.	4660.	2310.	5070.	1140.	380.	446.	1300.	222.	186.	293.	631.
18	458.	3800.	1830.	3410.	1050.	360.	532.	994.	221.	189.	290.	615.
19	340.	3030.	1620.	2630.	1060.	2000.	478.	819.	212.	190.	330.	589.
20	379.	2470.	1490.	2220.	1060.	900.	412.	973.	203.	197.	396.	688.
21	350.	2080.	1960.	1970.	936.	550.	402.	994.	198.	246.	392.	763.
22	320.	1760.	3940.	1770.	860.	451.	595.	632.	189.	357.	329.	1740.
23	400.	1640.	2230.	2450.	995.	409.	508.	594.	181.	1780.	293.	1410.
24	544.	11600.	1780.	2620.	1740.	508.	420.	1200.	178.	764.	281.	954.
25	816.	6450.	1600.	2210.	1050.	998.	365.	806.	176.	530.	276.	875.
26	1670.	4430.	1950.	1760.	838.	756.	317.	546.	181.	392.	270.	800.
27	2960.	2810.	1650.	1550.	755.	561.	352.	466.	165.	334.	266.	682.
28	2970.	5020.	2650.	1430.	720.	438.	535.	423.	187.	301.	355.	659.
29	1360.	5890.	16300.	1490.	2330.	384.	380.	401.	215.	1020.	7600.	646.
30	891.		9730.	1390.	5560.	381.	317.	383.	233.	817.	3200.	621.
31	735.		9350.		2250.		292.	366.		490.		575.
Total	25398.	117800.	92420.	90830.	67714.	19377.	26701.	43665.	7586.	11526.	21371.	29202.
Mean	819.	4062.	2981.	3028.	2184.	646.	861.	1409.	253.	372.	712.	942.
Minimum	320.	355.	1300.	1390.	720.	360.	292.	276.	165.	182.	266.	575.
Maximum	2970.	25200.	16300.	9160.	11500.	2000.	9030.	5240.	510.	1780.	7600.	2370.

Station number 01643000
Table of daily values for the year ending December 1985
AVERAGE DAILY FLOW IN CFS
MONOCACY RIVER - AT JUG BRIDGE NEAR FREDERICK,MD
Drainage area 817.

Day	January	February	March	April	May	June	July	August	September	October	November	December
1	545.	397.	839.	3160.	268.	387.	151.	267.	141.	162.	181.	3070.
2	753.	938.	787.	2160.	273.	336.	154.	206.	136.	158.	174.	3950.
3	1600.	882.	729.	1530.	1950.	291.	157.	185.	136.	187.	190.	2360.
4	990.	586.	663.	1320.	1900.	298.	152.	167.	135.	246.	2530.	1550.
5	920.	499.	650.	1170.	786.	470.	149.	156.	130.	256.	5370.	1340.
6	940.	440.	617.	1040.	582.	697.	146.	147.	126.	217.	3950.	1300.
7	778.	410.	545.	878.	497.	405.	184.	141.	123.	196.	1750.	1410.
8	640.	390.	529.	781.	445.	350.	233.	233.	121.	175.	1120.	1260.
9	540.	370.	540.	725.	392.	341.	168.	726.	126.	157.	822.	1090.
10	479.	370.	511.	700.	355.	345.	162.	307.	143.	148.	660.	940.
11	520.	359.	479.	661.	338.	294.	157.	209.	166.	139.	570.	849.
12	465.	9200.	535.	626.	339.	258.	161.	175.	135.	131.	512.	796.
13	455.	20300.	584.	584.	366.	236.	152.	156.	122.	127.	479.	1150.
14	440.	2830.	523.	542.	390.	219.	144.	145.	112.	132.	458.	2760.
15	425.	1740.	466.	518.	309.	215.	267.	135.	109.	136.	464.	1410.
16	361.	1330.	434.	512.	298.	231.	734.	130.	105.	131.	493.	1040.
17	423.	1120.	412.	495.	422.	243.	327.	128.	101.	125.	1940.	961.
18	479.	1010.	397.	453.	1750.	464.	201.	143.	103.	120.	1520.	866.
19	465.	1020.	382.	426.	1180.	293.	158.	144.	102.	121.	900.	669.
20	326.	1040.	371.	409.	613.	232.	144.	140.	99.	124.	744.	555.
21	392.	959.	365.	384.	483.	208.	135.	156.	100.	175.	646.	647.
22	380.	915.	357.	368.	494.	193.	131.	166.	99.	442.	1180.	1440.
23	370.	1170.	446.	358.	591.	192.	124.	159.	98.	564.	4230.	912.
24	360.	1470.	1990.	339.	781.	188.	118.	153.	101.	423.	1580.	577.
25	350.	1390.	2130.	341.	584.	181.	136.	171.	150.	385.	1120.	611.
26	350.	1210.	1400.	348.	441.	177.	450.	201.	101.	330.	963.	447.
27	410.	1150.	984.	333.	369.	159.	3230.	683.	270.	281.	2010.	483.
28	331.	982.	856.	309.	338.	155.	1250.	385.	993.	238.	3410.	510.
29	326.		966.	291.	329.	152.	427.	213.	377.	209.	5410.	434.
30	311.		3500.	280.	343.	152.	285.	171.	208.	191.	2650.	393.
31	306.		3020.		366.		254.	153.		184.		372.
Total	16430.	54477.	27007.	22041.	18572.	8362.	10641.	6651.	4968.	6610.	48026.	36152.
Mean	530.	1946.	871.	735.	599.	279.	343.	215.	166.	213.	1601.	1166.
Minimum	306.	359.	357.	280.	268.	152.	118.	128.	98.	120.	174.	372.
Maximum	1600.	20300.	3500.	3160.	1950.	697.	3230.	726.	993.	564.	5410.	3950.

Station number 01639000
Table of daily values for the year ending December 1979
AVERAGE DAILY FLOW IN CFS
MONOCACY RIVER - AT BRIDGEPORT
Drainage area 173.

Day	January	February	March	April	May	June	July	August	September	October	November	December
1	432.	216.	1180.	126.	74.	116.	74.	90.	32.	2830.	74.	153.
2	3100.	168.	1130.	292.	66.	126.	47.	1340.	28.	807.	101.	142.
3	798.	141.	867.	533.	64.	240.	41.	1430.	39.	986.	1220.	124.
4	246.	141.	687.	651.	77.	381.	31.	145.	40.	466.	363.	116.
5	219.	104.	2700.	1090.	90.	204.	44.	78.	921.	1230.	233.	112.
6	191.	95.	2900.	388.	72.	129.	44.	53.	9310.	979.	192.	108.
7	207.	97.	1060.	246.	62.	107.	29.	41.	795.	367.	185.	109.
8	1420.	93.	710.	206.	57.	94.	22.	48.	319.	285.	161.	103.
9	646.	87.	506.	347.	52.	79.	19.	69.	200.	336.	148.	91.
10	297.	73.	437.	855.	47.	69.	19.	44.	147.	1580.	152.	87.
11	225.	69.	857.	292.	45.	216.	17.	40.	119.	885.	196.	86.
12	151.	60.	368.	248.	43.	119.	20.	123.	102.	482.	269.	83.
13	168.	61.	283.	277.	49.	73.	19.	208.	87.	515.	217.	120.
14	262.	70.	256.	516.	84.	55.	18.	84.	98.	295.	303.	298.
15	347.	70.	238.	347.	64.	46.	18.	55.	230.	241.	219.	136.
16	180.	58.	171.	264.	61.	38.	23.	42.	106.	202.	197.	110.
17	139.	54.	161.	211.	51.	39.	20.	34.	80.	178.	173.	108.
18	119.	44.	152.	177.	41.	56.	16.	29.	69.	160.	151.	74.
19	90.	44.	135.	148.	46.	47.	14.	30.	63.	142.	137.	89.
20	92.	49.	123.	127.	66.	35.	14.	31.	56.	128.	128.	79.
21	2620.	58.	114.	115.	46.	31.	16.	81.	188.	119.	119.	71.
22	1890.	93.	105.	106.	44.	29.	20.	173.	5030.	108.	93.	73.
23	638.	179.	98.	98.	121.	31.	33.	67.	653.	103.	89.	80.
24	3690.	1930.	413.	90.	1320.	31.	210.	77.	309.	175.	88.	90.
25	3140.	3520.	891.	87.	955.	26.	66.	496.	221.	129.	88.	714.
26	725.	6320.	397.	83.	505.	23.	44.	154.	181.	104.	620.	399.
27	665.	2030.	235.	124.	280.	22.	41.	95.	142.	92.	679.	247.
28	603.	1440.	183.	126.	224.	20.	32.	70.	122.	89.	295.	195.
29	357.		163.	96.	223.	20.	29.	55.	119.	104.	240.	160.
30	368.		149.	82.	163.	115.	32.	45.	108.	90.	189.	143.
31	286.		134.		126.		32.	39.		80.		130.
Total	24311.	17364.	17803.	8348.	5218.	2617.	1104.	5366.	19914.	14287.	7319.	4630.
Mean	784.	620.	574.	278.	168.	87.	36.	173.	664.	461.	244.	149.
Minimum	90.	44.	98.	82.	41.	20.	14.	29.	28.	80.	74.	71.
Maximum	3690.	6320.	2900.	1090.	1320.	381.	210.	1430.	9310.	2830.	1220.	714.

Station number 01639000
Table of daily values for the year ending December 1980
AVERAGE DAILY FLOW IN CFS
MONOCACY RIVER - AT BRIDGEPORT
Drainage area 173.

Day	January	February	March	April	May	June	July	August	September	October	November	December
1	116.	56.	33.	1800.	1130.	72.	55.	9.	9.	6.	8.	62.
2	107.	53.	37.	800.	417.	71.	30.	9.	9.	5.	7.	52.
3	100.	52.	36.	500.	830.	89.	25.	8.	7.	5.	7.	54.
4	93.	54.	37.	700.	328.	65.	23.	7.	8.	5.	7.	45.
5	90.	53.	47.	500.	239.	51.	22.	7.	8.	5.	11.	31.
6	70.	52.	67.	360.	187.	44.	19.	7.	8.	5.	21.	28.
7	86.	47.	59.	260.	160.	48.	16.	8.	10.	4.	21.	29.
8	87.	43.	62.	220.	135.	89.	16.	7.	10.	4.	21.	27.
9	78.	42.	147.	1200.	117.	83.	23.	6.	9.	4.	20.	26.
10	58.	42.	119.	600.	104.	62.	25.	5.	7.	4.	21.	29.
11	84.	39.	173.	360.	95.	57.	19.	24.	6.	4.	23.	32.
12	170.	41.	115.	240.	99.	42.	17.	90.	6.	4.	24.	27.
13	129.	35.	82.	200.	392.	36.	14.	39.	5.	4.	22.	25.
14	123.	36.	93.	250.	178.	33.	12.	19.	6.	3.	21.	23.
15	392.	41.	164.	600.	115.	31.	11.	14.	6.	3.	21.	22.
16	283.	43.	668.	347.	92.	52.	11.	13.	5.	3.	21.	22.
17	212.	40.	1600.	260.	80.	57.	10.	13.	3.	3.	22.	23.
18	210.	36.	500.	227.	160.	36.	10.	13.	3.	5.	47.	21.
19	688.	35.	300.	189.	186.	31.	10.	12.	4.	5.	82.	25.
20	279.	38.	200.	162.	159.	29.	10.	13.	6.	11.	47.	19.
21	209.	45.	1000.	145.	2710.	27.	9.	13.	6.	6.	31.	20.
22	171.	60.	5000.	126.	755.	25.	10.	12.	5.	4.	26.	16.
23	167.	106.	1000.	116.	316.	23.	12.	11.	5.	3.	24.	16.
24	121.	91.	500.	108.	243.	22.	17.	10.	4.	2.	446.	21.
25	113.	83.	400.	101.	227.	21.	15.	9.	5.	18.	767.	18.
26	105.	74.	300.	91.	157.	20.	12.	9.	6.	166.	154.	15.
27	87.	58.	220.	174.	120.	20.	10.	8.	12.	40.	92.	12.
28	99.	43.	170.	382.	102.	19.	9.	6.	8.	21.	106.	12.
29	86.	42.	1400.	860.	89.	31.	8.	5.	7.	15.	129.	15.
30	56.		1000.	387.	78.	144.	7.	5.	6.	12.	84.	21.
31	70.		800.		73.		8.	5.		10.		24.
Total	4739.	1480.	16329.	12265.	10073.	1430.	495.	416.	200.	388.	2333.	812.
Mean	153.	51.	527.	409.	325.	48.	16.	13.	7.	13.	78.	26.
Minimum	56.	35.	33.	91.	73.	19.	7.	5.	3.	2.	7.	12.
Maximum	688.	106.	5000.	1800.	2710.	144.	55.	90.	12.	166.	767.	62.

Station number 01639000
Table of daily values for the year ending December 1981
AVERAGE DAILY FLOW IN CFS
MONOCACY RIVER - AT BRIDGEPORT
Drainage area 173.

Day	January	February	March	April	May	June	July	August	September	October	November	December
1	22.	13.	266.	80.	66.	31.	19.	9.	177.	5.	40.	32.
2	20.	1060.	205.	87.	104.	30.	21.	8.	45.	5.	32.	133.
3	18.	494.	163.	73.	78.	46.	41.	8.	25.	5.	32.	112.
4	17.	136.	136.	58.	60.	94.	107.	22.	27.	6.	33.	74.
5	13.	77.	157.	62.	51.	74.	177.	24.	22.	7.	35.	56.
6	11.	62.	172.	85.	49.	48.	70.	14.	18.	8.	64.	44.
7	11.	42.	203.	62.	52.	36.	43.	11.	17.	8.	106.	37.
8	12.	41.	241.	51.	47.	29.	30.	9.	22.	8.	62.	35.
9	11.	36.	307.	48.	44.	25.	24.	9.	22.	7.	48.	32.
10	10.	34.	264.	48.	43.	71.	20.	9.	20.	6.	43.	25.
11	8.	2550.	200.	54.	121.	78.	17.	8.	15.	6.	40.	26.
12	7.	560.	164.	649.	381.	46.	14.	8.	12.	6.	36.	25.
13	6.	190.	136.	1670.	182.	31.	14.	7.	9.	6.	34.	20.
14	6.	135.	115.	2440.	110.	151.	13.	6.	8.	5.	32.	21.
15	7.	109.	96.	896.	87.	128.	15.	6.	8.	5.	31.	33.
16	8.	88.	105.	416.	97.	65.	17.	6.	9.	5.	30.	56.
17	8.	86.	144.	310.	76.	41.	18.	6.	21.	5.	29.	53.
18	8.	95.	106.	270.	61.	30.	19.	6.	25.	4.	29.	50.
19	9.	147.	96.	206.	56.	26.	21.	6.	17.	5.	29.	35.
20	10.	2630.	88.	186.	52.	142.	27.	6.	13.	6.	30.	38.
21	14.	2180.	84.	150.	46.	102.	97.	5.	11.	6.	31.	29.
22	17.	661.	76.	125.	41.	200.	36.	4.	9.	6.	32.	29.
23	20.	3080.	71.	120.	36.	198.	17.	3.	8.	8.	29.	73.
24	20.	2420.	62.	138.	33.	74.	12.	3.	7.	17.	29.	413.
25	20.	641.	55.	114.	31.	45.	11.	2.	7.	18.	31.	216.
26	20.	373.	50.	91.	30.	38.	11.	2.	7.	15.	31.	137.
27	20.	276.	48.	81.	27.	33.	18.	2.	7.	358.	31.	121.
28	21.	242.	48.	74.	29.	25.	16.	2.	6.	548.	32.	100.
29	22.		45.	70.	98.	22.	21.	2.	6.	137.	31.	90.
30	18.		51.	67.	60.	20.	16.	3.	6.	76.	29.	80.
31	15.		107.		40.		11.	352.		54.		78.
Total	427.	18458.	4061.	8781.	2288.	1979.	993.	565.	604.	1361.	1121.	2303.
Mean	14.	659.	131.	293.	74.	66.	32.	18.	20.	44.	37.	74.
Minimum	6.	13.	45.	48.	27.	20.	11.	2.	6.	4.	29.	20.
Maximum	22.	3080.	307.	2440.	381.	200.	177.	352.	177.	548.	106.	413.

Station number 01639000
Table of daily values for the year ending December 1982
AVERAGE DAILY FLOW IN CFS
MONOCACY RIVER - AT BRIDGEPORT
Drainage area 173.

Day	January	February	March	April	May	June	July	August	September	October	November	December
1	474.	90.	277.	119.	140.	49.	54.	22.	13.	13.	31.	109.
2	512.	395.	312.	92.	122.	78.	43.	22.	16.	11.	30.	163.
3	198.	1230.	226.	813.	106.	57.	41.	17.	25.	10.	29.	114.
4	2730.	2670.	224.	1420.	94.	75.	93.	16.	22.	9.	51.	100.
5	783.	1550.	187.	312.	83.	348.	61.	19.	14.	8.	327.	89.
6	313.	586.	302.	845.	75.	707.	45.	38.	9.	8.	94.	75.
7	248.	354.	713.	558.	70.	234.	37.	21.	7.	8.	59.	66.
8	189.	214.	751.	325.	72.	150.	32.	17.	6.	8.	47.	50.
9	129.	163.	482.	321.	82.	111.	30.	15.	5.	8.	43.	40.
10	78.	137.	440.	398.	66.	98.	37.	15.	5.	8.	40.	35.
11	81.	115.	307.	489.	56.	203.	28.	14.	5.	12.	38.	33.
12	53.	97.	1190.	265.	48.	133.	26.	13.	6.	12.	37.	34.
13	52.	92.	635.	215.	44.	2840.	25.	26.	6.	14.	37.	29.
14	58.	82.	481.	191.	40.	1310.	22.	18.	5.	31.	42.	24.
15	63.	102.	311.	159.	35.	395.	20.	14.	5.	33.	32.	24.
16	60.	604.	341.	142.	32.	254.	19.	13.	5.	19.	21.	279.
17	52.	1810.	1200.	136.	30.	1960.	19.	11.	4.	15.	18.	287.
18	47.	486.	449.	242.	28.	581.	21.	10.	4.	13.	17.	129.
19	48.	356.	329.	153.	27.	286.	17.	9.	4.	13.	16.	90.
20	50.	390.	276.	123.	31.	199.	16.	8.	4.	13.	17.	90.
21	52.	1000.	249.	114.	32.	152.	19.	8.	5.	13.	16.	86.
22	51.	1430.	228.	101.	27.	126.	16.	8.	10.	13.	16.	79.
23	47.	1320.	182.	90.	33.	106.	14.	9.	16.	14.	19.	67.
24	55.	1050.	158.	82.	55.	89.	12.	10.	21.	15.	23.	113.
25	57.	490.	143.	78.	48.	77.	12.	9.	14.	16.	21.	98.
26	54.	330.	140.	237.	39.	69.	12.	9.	10.	23.	19.	86.
27	47.	258.	123.	539.	33.	63.	11.	9.	59.	33.	17.	83.
28	44.	218.	103.	683.	35.	60.	14.	9.	82.	34.	17.	95.
29	39.		96.	240.	144.	60.	46.	8.	27.	35.	450.	116.
30	31.		92.	167.	79.	58.	23.	8.	17.	32.	199.	93.
31	36.		94.		58.		18.	12.		32.		72.
Total	6731.	17619.	11041.	9649.	1864.	10928.	883.	436.	432.	524.	1823.	2848.
Mean	217.	629.	356.	322.	60.	364.	28.	14.	14.	17.	61.	92.
Minimum	31.	82.	92.	78.	27.	49.	11.	8.	4.	8.	16.	24.
Maximum	2730.	2670.	1200.	1420.	144.	2840.	93.	38.	82.	35.	450.	287.

Station number 01639000
Table of daily values for the year ending December 1983
AVERAGE DAILY FLOW IN CFS
MONOCACY RIVER - AT BRIDGEPORT
Drainage area 173.

Day	January	February	March	April	May	June	July	August	September	October	November	December
1	64.	162.	361.	211.	182.	117.	78.	6.	4.	4.	25.	225.
2	61.	795.	484.	180.	163.	100.	63.	9.	9.	5.	30.	172.
3	57.	2230.	277.	2590.	157.	87.	51.	13.	7.	6.	29.	159.
4	48.	543.	193.	619.	204.	116.	40.	12.	7.	7.	28.	1050.
5	44.	276.	165.	363.	168.	244.	35.	10.	6.	6.	28.	603.
6	43.	221.	146.	292.	127.	115.	75.	8.	5.	5.	27.	546.
7	49.	202.	500.	259.	107.	84.	43.	13.	4.	5.	26.	1080.
8	44.	204.	1190.	997.	101.	70.	30.	12.	3.	4.	26.	344.
9	41.	172.	1210.	1670.	113.	60.	24.	8.	2.	3.	25.	256.
10	106.	143.	966.	6790.	96.	52.	21.	6.	1.	3.	28.	209.
11	917.	86.	513.	1200.	82.	47.	20.	6.	1.	2.	188.	176.
12	274.	59.	326.	625.	74.	42.	19.	9.	1.	4.	209.	384.
13	157.	151.	235.	417.	69.	38.	17.	13.	3.	48.	110.	5880.
14	125.	167.	189.	329.	66.	32.	16.	11.	5.	91.	77.	3470.
15	116.	143.	169.	3750.	77.	29.	14.	7.	5.	47.	71.	743.
16	130.	166.	145.	2500.	192.	28.	13.	10.	4.	20.	257.	453.
17	91.	203.	129.	634.	703.	27.	12.	16.	4.	14.	155.	323.
18	72.	275.	238.	439.	204.	45.	11.	13.	4.	11.	100.	251.
19	61.	381.	3350.	336.	143.	183.	10.	4.	3.	10.	80.	222.
20	52.	408.	765.	286.	963.	300.	10.	5.	2.	34.	74.	174.
21	44.	401.	1320.	239.	346.	992.	11.	6.	3.	23.	965.	123.
22	43.	558.	764.	194.	662.	297.	9.	5.	18.	16.	265.	1300.
23	63.	976.	371.	171.	2190.	141.	9.	4.	15.	28.	159.	851.
24	232.	937.	281.	2630.	449.	98.	11.	2.	10.	476.	135.	309.
25	162.	722.	239.	1450.	289.	75.	9.	1.	8.	159.	1480.	150.
26	132.	558.	194.	577.	252.	59.	10.	1.	6.	115.	477.	110.
27	123.	312.	626.	373.	298.	49.	9.	1.	4.	76.	244.	140.
28	118.	326.	1770.	297.	172.	46.	8.	2.	4.	49.	322.	563.
29	104.		452.	238.	168.	684.	7.	3.	3.	34.	1430.	930.
30	105.		287.	209.	183.	124.	7.	2.	4.	26.	354.	221.
31	176.		242.		138.		6.	2.		23.		188.
Total	3854.	11777.	18097.	30865.	9138.	4381.	697.	219.	152.	1353.	7424.	21605.
Mean	124.	421.	584.	1029.	295.	146.	22.	7.	5.	44.	247.	697.
Minimum	41.	59.	129.	171.	66.	27.	6.	1.	1.	2.	25.	110.
Maximum	917.	2230.	3350.	6790.	2190.	992.	78.	16.	18.	476.	1480.	5880.

Station number 01639000
Table of daily values for the year ending December 1984
AVERAGE DAILY FLOW IN CFS
MONOCACY RIVER - AT BRIDGEPORT
Drainage area 173.

Day	January	February	March	April	May	June	July	August	September	October	November	December
1	132.	131.	392.	866.	238.	197.	215.	23.	39.	26.	39.	258.
2	126.	90.	298.	522.	133.	136.	149.	21.	34.	30.	34.	177.
3	116.	187.	253.	421.	264.	102.	66.	87.	34.	21.	32.	188.
4	114.	995.	216.	738.	3490.	82.	45.	363.	40.	18.	28.	250.
5	115.	664.	295.	2780.	542.	66.	39.	100.	120.	17.	175.	153.
6	120.	486.	637.	953.	336.	56.	665.	59.	55.	16.	158.	480.
7	152.	185.	370.	537.	379.	50.	2760.	41.	40.	16.	95.	477.
8	118.	132.	251.	387.	1000.	45.	360.	34.	34.	16.	77.	186.
9	105.	107.	213.	303.	1120.	40.	184.	33.	32.	16.	70.	163.
10	95.	140.	183.	254.	396.	37.	131.	1120.	32.	17.	67.	153.
11	96.	369.	185.	216.	283.	34.	113.	2140.	30.	16.	71.	165.
12	84.	463.	180.	187.	239.	31.	124.	1440.	28.	15.	80.	139.
13	75.	423.	165.	169.	202.	27.	83.	1360.	24.	15.	70.	127.
14	78.	5130.	273.	166.	163.	42.	63.	886.	22.	14.	60.	120.
15	79.	5160.	794.	879.	139.	44.	52.	695.	22.	14.	57.	113.
16	62.	1860.	783.	1250.	123.	29.	46.	291.	20.	15.	56.	115.
17	52.	894.	494.	805.	108.	27.	42.	198.	19.	16.	54.	109.
18	54.	849.	299.	486.	96.	47.	40.	144.	18.	17.	53.	99.
19	52.	550.	245.	333.	112.	488.	53.	118.	18.	17.	64.	95.
20	44.	450.	207.	267.	107.	118.	37.	217.	17.	19.	81.	168.
21	34.	343.	994.	220.	88.	62.	78.	108.	17.	17.	51.	160.
22	35.	274.	775.	186.	81.	45.	64.	80.	16.	25.	37.	683.
23	31.	294.	380.	613.	215.	37.	53.	249.	15.	78.	34.	272.
24	42.	4370.	272.	497.	221.	46.	43.	251.	15.	45.	33.	183.
25	142.	1180.	244.	346.	100.	182.	35.	107.	14.	43.	33.	179.
26	487.	638.	231.	231.	79.	106.	28.	75.	14.	37.	32.	139.
27	1040.	401.	183.	191.	68.	62.	116.	63.	15.	30.	31.	119.
28	1050.	1910.	1440.	168.	61.	42.	59.	54.	17.	29.	90.	117.
29	310.	949.	4070.	161.	2780.	35.	37.	55.	50.	164.	3080.	112.
30	156.		2580.	145.	1130.	117.	31.	54.	24.	84.	467.	103.
31	126.		1860.		378.		26.	45.		50.		92.
Total	5322.	29624.	19762.	15277.	14671.	2432.	5837.	10511.	875.	953.	5309.	5894.
Mean	172.	1022.	637.	509.	473.	81.	188.	339.	29.	31.	177.	190.
Minimum	31.	90.	165.	145.	61.	27.	26.	21.	14.	14.	28.	92.
Maximum	1050.	5160.	4070.	2780.	3490.	488.	2760.	2140.	120.	164.	3080.	683.

Station number 01639000
Table of daily values for the year ending December 1985
AVERAGE DAILY FLOW IN CFS
MONOCACY RIVER - AT BRIDGEPORT
Drainage area 173.

Day	January	February	March	April	May	June	July	August	September	October	November	December
1	87.	38.	135.	1090.	37.	43.	12.	46.	17.	17.	17.	914.
2	284.	84.	126.	418.	38.	32.	12.	39.	16.	18.	17.	1330.
3	309.	93.	111.	291.	1440.	25.	14.	27.	14.	30.	18.	428.
4	172.	69.	98.	246.	322.	34.	15.	23.	13.	32.	1180.	303.
5	193.	53.	101.	224.	162.	43.	18.	20.	11.	30.	1930.	264.
6	159.	52.	92.	178.	118.	42.	15.	19.	11.	42.	844.	274.
7	129.	51.	77.	143.	99.	34.	22.	19.	10.	30.	335.	327.
8	118.	43.	79.	125.	82.	26.	25.	248.	9.	22.	210.	291.
9	81.	36.	84.	117.	69.	49.	15.	107.	9.	18.	150.	230.
10	65.	35.	74.	125.	61.	42.	12.	50.	12.	16.	121.	195.
11	60.	35.	67.	109.	54.	27.	12.	35.	14.	15.	104.	159.
12	58.	4150.	103.	101.	50.	22.	14.	28.	13.	14.	95.	154.
13	56.	2670.	112.	91.	54.	19.	11.	23.	12.	14.	93.	450.
14	54.	480.	81.	84.	50.	17.	8.	19.	9.	13.	89.	663.
15	52.	318.	72.	81.	40.	17.	9.	17.	8.	12.	121.	244.
16	52.	227.	64.	80.	41.	20.	41.	20.	7.	12.	153.	188.
17	50.	194.	60.	74.	116.	248.	31.	18.	7.	12.	1310.	172.
18	56.	189.	58.	65.	515.	83.	18.	17.	7.	11.	365.	147.
19	57.	214.	52.	61.	167.	44.	13.	16.	7.	11.	248.	96.
20	39.	223.	50.	56.	94.	31.	11.	17.	7.	11.	203.	99.
21	32.	181.	51.	59.	70.	25.	8.	19.	7.	13.	170.	94.
22	23.	196.	48.	60.	62.	26.	8.	27.	6.	24.	1070.	74.
23	29.	324.	101.	57.	62.	22.	7.	19.	6.	59.	882.	70.
24	36.	359.	858.	56.	98.	19.	7.	15.	6.	38.	334.	70.
25	43.	312.	634.	56.	67.	16.	9.	23.	5.	47.	243.	65.
26	43.	241.	284.	60.	49.	17.	175.	76.	5.	45.	236.	65.
27	37.	233.	193.	54.	39.	14.	2750.	70.	112.	30.	1190.	67.
28	34.	164.	160.	47.	34.	13.	198.	37.	134.	24.	1710.	73.
29	35.		640.	45.	34.	13.	93.	24.	40.	21.	1280.	64.
30	33.		1450.	41.	36.	13.	64.	19.	22.	19.	662.	58.
31	32.		705.		35.		48.	17.		17.		52.
Total	2508.	11264.	6820.	4294.	4195.	1076.	3694.	1154.	554.	717.	15380.	7680.
Mean	81.	402.	220.	143.	135.	36.	119.	37.	18.	23.	513.	248.
Minimum	23.	35.	48.	41.	34.	13.	7.	15.	5.	11.	17.	52.
Maximum	309.	4150.	1450.	1090.	1440.	248.	2750.	248.	134.	59.	1930.	1330.

Station number 01639500
Table of daily values for the year ending December 1979
AVERAGE DAILY FLOW IN CFS
BIG PIPE CREEK AT BRUCEVILLE, MD
Drainage area 102.

Day	January	February	March	April	May	June	July	August	September	October	November	December
1	257.	123.	451.	116.	84.	96.	52.	39.	34.	3240.	106.	94.
2	1060.	110.	408.	135.	80.	90.	59.	113.	34.	591.	116.	93.
3	356.	105.	315.	180.	80.	125.	49.	114.	35.	799.	212.	87.
4	166.	100.	286.	200.	87.	216.	46.	52.	34.	321.	137.	88.
5	145.	98.	686.	240.	92.	121.	61.	41.	638.	461.	119.	88.
6	124.	95.	673.	159.	80.	99.	47.	35.	2020.	304.	114.	89.
7	156.	87.	369.	132.	76.	90.	44.	34.	218.	209.	111.	91.
8	645.	96.	286.	128.	73.	82.	41.	32.	126.	181.	106.	83.
9	254.	90.	236.	218.	71.	75.	40.	48.	95.	306.	104.	77.
10	159.	87.	216.	281.	68.	102.	38.	37.	80.	1600.	112.	77.
11	153.	88.	415.	170.	67.	82.	39.	37.	72.	589.	123.	77.
12	110.	100.	228.	160.	65.	74.	39.	117.	66.	403.	161.	78.
13	130.	96.	198.	156.	85.	66.	60.	99.	61.	337.	129.	94.
14	179.	93.	198.	210.	125.	62.	54.	51.	64.	251.	145.	107.
15	179.	92.	171.	169.	80.	59.	58.	43.	75.	215.	121.	82.
16	119.	91.	145.	149.	75.	58.	43.	39.	55.	194.	116.	81.
17	114.	75.	142.	137.	65.	87.	40.	36.	51.	183.	108.	79.
18	96.	65.	135.	126.	63.	90.	38.	35.	49.	169.	105.	73.
19	79.	70.	125.	117.	83.	63.	36.	37.	48.	156.	100.	75.
20	102.	90.	119.	110.	73.	58.	36.	37.	45.	149.	98.	72.
21	1900.	135.	114.	106.	67.	55.	38.	80.	178.	142.	95.	71.
22	744.	334.	109.	103.	67.	55.	38.	64.	1070.	134.	94.	74.
23	287.	400.	105.	100.	112.	54.	36.	43.	200.	133.	93.	77.
24	2400.	1350.	288.	97.	338.	51.	37.	72.	128.	180.	92.	78.
25	1270.	2440.	263.	97.	227.	49.	37.	146.	106.	133.	92.	140.
26	308.	2930.	185.	95.	177.	47.	40.	56.	95.	125.	178.	112.
27	237.	802.	150.	121.	124.	46.	39.	49.	85.	120.	157.	89.
28	211.	598.	134.	115.	112.	45.	33.	48.	79.	123.	118.	81.
29	185.		128.	95.	107.	45.	56.	44.	83.	123.	106.	78.
30	167.		122.	89.	90.	47.	51.	42.	76.	112.	97.	76.
31	144.		116.		83.		43.	38.		108.		75.
Total	12436.	10840.	7516.	4311.	3076.	2289.	1368.	1758.	6000.	12091.	3565.	2636.
Mean	401.	387.	242.	144.	99.	76.	44.	57.	200.	390.	119.	85.
Minimum	79.	65.	105.	89.	63.	45.	33.	32.	34.	108.	92.	71.
Maximum	2400.	2930.	686.	281.	338.	216.	61.	146.	2020.	3240.	212.	140.

Station number 01639500
Table of daily values for the year ending December 1980
AVERAGE DAILY FLOW IN CFS
BIG PIPE CREEK AT BRUCEVILLE, MD
Drainage area 102.

Day	January	February	March	April	May	June	July	August	September	October	November	December
1	72.	75.	48.	427.	410.	109.	70.	42.	32.	20.	27.	43.
2	71.	80.	44.	246.	254.	142.	62.	37.	24.	21.	24.	41.
3	70.	66.	42.	207.	417.	108.	61.	36.	26.	21.	25.	41.
4	68.	64.	42.	368.	206.	98.	63.	34.	24.	23.	25.	36.
5	72.	61.	60.	208.	173.	90.	57.	33.	24.	22.	31.	34.
6	70.	61.	80.	173.	155.	87.	54.	31.	28.	19.	28.	37.
7	75.	64.	67.	155.	156.	139.	49.	28.	24.	17.	25.	34.
8	75.	60.	76.	144.	141.	472.	55.	28.	22.	20.	27.	35.
9	75.	59.	86.	493.	128.	128.	65.	28.	21.	17.	25.	35.
10	70.	59.	70.	278.	119.	135.	58.	27.	22.	17.	26.	37.
11	70.	56.	79.	200.	116.	116.	53.	68.	21.	18.	25.	33.
12	140.	59.	62.	175.	121.	98.	50.	47.	19.	20.	22.	31.
13	87.	52.	62.	169.	238.	91.	47.	40.	19.	17.	23.	32.
14	83.	55.	118.	222.	130.	87.	45.	36.	19.	17.	23.	29.
15	129.	57.	158.	252.	112.	85.	43.	34.	23.	18.	25.	28.
16	100.	58.	267.	172.	103.	136.	42.	39.	21.	18.	24.	29.
17	91.	58.	415.	146.	98.	97.	41.	32.	21.	18.	25.	30.
18	164.	58.	395.	137.	179.	85.	42.	31.	23.	18.	111.	30.
19	299.	57.	202.	128.	134.	82.	40.	38.	24.	30.	72.	30.
20	151.	57.	168.	122.	148.	84.	38.	43.	22.	25.	43.	28.
21	127.	59.	1350.	118.	616.	75.	38.	35.	21.	21.	36.	24.
22	118.	85.	499.	110.	288.	72.	62.	32.	22.	19.	33.	23.
23	117.	88.	277.	110.	192.	69.	67.	32.	20.	20.	30.	25.
24	93.	82.	222.	105.	196.	66.	79.	31.	19.	20.	219.	27.
25	90.	76.	212.	102.	206.	66.	49.	27.	19.	194.	254.	21.
26	87.	71.	166.	98.	146.	62.	45.	26.	25.	131.	76.	24.
27	85.	60.	145.	197.	128.	60.	41.	25.	22.	43.	57.	28.
28	81.	54.	135.	238.	118.	58.	39.	24.	21.	34.	70.	28.
29	79.	50.	546.	350.	111.	69.	40.	24.	20.	31.	63.	30.
30	75.		248.	192.	104.	147.	43.	23.	20.	28.	49.	32.
31	75.		412.		106.		52.	35.		26.		31.
Total	3059.	1841.	6753.	6042.	5749.	3213.	1590.	1046.	668.	963.	1543.	966.
Mean	99.	63.	218.	201.	185.	107.	51.	34.	22.	31.	51.	31.
Minimum	68.	50.	42.	98.	98.	58.	38.	23.	19.	17.	22.	21.
Maximum	299.	88.	1350.	493.	616.	472.	79.	68.	32.	194.	254.	43.

Station number 01639500
Table of daily values for the year ending December 1981
AVERAGE DAILY FLOW IN CFS
BIG PIPE CREEK AT BRUCEVILLE, MD
Drainage area 102.

Day	January	February	March	April	May	June	July	August	September	October	November	December
1	30.	26.	117.	50.	76.	54.	50.	40.	40.	26.	33.	28.
2	29.	180.	98.	79.	135.	58.	105.	37.	29.	76.	33.	72.
3	27.	220.	86.	55.	85.	64.	87.	42.	28.	38.	30.	45.
4	26.	90.	77.	49.	73.	76.	370.	56.	27.	29.	30.	36.
5	25.	60.	94.	133.	67.	71.	194.	43.	28.	27.	28.	33.
6	24.	50.	94.	241.	66.	57.	109.	38.	29.	27.	41.	31.
7	24.	46.	98.	114.	67.	54.	86.	41.	28.	27.	41.	29.
8	22.	45.	99.	94.	60.	46.	71.	38.	33.	27.	32.	30.
9	22.	46.	97.	87.	56.	45.	63.	40.	50.	23.	29.	30.
10	22.	38.	88.	83.	57.	54.	57.	35.	33.	25.	29.	30.
11	22.	761.	83.	79.	84.	58.	50.	33.	28.	24.	29.	30.
12	21.	175.	80.	376.	117.	46.	47.	33.	26.	24.	28.	27.
13	20.	80.	72.	425.	75.	91.	43.	38.	23.	24.	27.	35.
14	20.	70.	65.	860.	65.	860.	42.	33.	24.	23.	27.	57.
15	20.	60.	60.	367.	70.	153.	38.	31.	24.	24.	27.	66.
16	26.	55.	77.	236.	152.	100.	37.	33.	38.	22.	26.	60.
17	24.	51.	86.	196.	86.	84.	39.	32.	49.	23.	26.	55.
18	24.	55.	66.	170.	73.	71.	36.	28.	36.	24.	26.	46.
19	24.	67.	63.	137.	74.	63.	34.	25.	38.	25.	25.	40.
20	26.	320.	61.	142.	76.	162.	44.	24.	34.	26.	28.	34.
21	28.	629.	58.	116.	64.	112.	198.	25.	29.	24.	32.	32.
22	32.	222.	53.	106.	59.	427.	81.	23.	29.	24.	27.	36.
23	32.	701.	53.	105.	55.	134.	48.	21.	27.	25.	26.	111.
24	30.	577.	51.	120.	52.	93.	42.	23.	24.	44.	25.	170.
25	30.	232.	48.	96.	49.	81.	47.	21.	24.	33.	27.	86.
26	30.	165.	47.	86.	47.	129.	46.	21.	24.	33.	27.	100.
27	32.	132.	46.	82.	47.	74.	45.	21.	24.	125.	27.	57.
28	30.	116.	44.	77.	47.	63.	78.	21.	44.	120.	26.	56.
29	27.		43.	75.	106.	56.	210.	20.	29.	52.	25.	51.
30	26.		48.	73.	61.	53.	60.	20.	26.	40.	24.	46.
31	26.		60.		62.		46.	45.		35.		49.
Total	801.	5269.	2212.	4909.	2263.	3489.	2503.	981.	925.	1119.	861.	1608.
Mean	26.	188.	71.	164.	73.	116.	81.	32.	31.	36.	29.	52.
Minimum	20.	26.	43.	49.	47.	45.	34.	20.	23.	22.	24.	27.
Maximum	32.	761.	117.	860.	152.	860.	370.	56.	50.	125.	41.	170.

Station number 01639500
Table of daily values for the year ending December 1982
AVERAGE DAILY FLOW IN CFS
BIG PIPE CREEK AT BRUCEVILLE, MD
Drainage area 102.

Day	January	February	March	April	May	June	July	August	September	October	November	December
1	101.	520.	105.	93.	116.	162.	65.	40.	17.	26.	24.	51.
2	108.	265.	102.	69.	107.	160.	56.	32.	22.	24.	24.	67.
3	68.	1700.	100.	162.	97.	65.	57.	96.	51.	23.	35.	49.
4	572.	854.	90.	202.	90.	80.	79.	38.	29.	22.	45.	44.
5	219.	267.	91.	112.	83.	162.	59.	34.	21.	22.	70.	40.
6	120.	179.	88.	322.	79.	159.	55.	32.	20.	22.	45.	37.
7	103.	133.	212.	182.	76.	132.	50.	31.	20.	21.	35.	33.
8	82.	132.	213.	142.	74.	87.	47.	28.	18.	21.	30.	31.
9	70.	111.	151.	154.	79.	72.	45.	31.	20.	20.	28.	30.
10	50.	98.	127.	157.	67.	75.	42.	31.	21.	22.	26.	28.
11	46.	96.	125.	127.	61.	80.	39.	28.	19.	24.	26.	29.
12	45.	88.	172.	111.	59.	72.	41.	31.	18.	26.	44.	31.
13	45.	77.	137.	106.	57.	969.	37.	30.	18.	30.	50.	41.
14	60.	79.	123.	102.	54.	370.	34.	26.	16.	40.	42.	35.
15	58.	106.	105.	91.	51.	175.	40.	25.	15.	28.	36.	50.
16	52.	184.	147.	87.	49.	135.	38.	23.	18.	23.	30.	94.
17	50.	244.	265.	90.	48.	467.	35.	21.	15.	22.	29.	86.
18	50.	160.	156.	154.	45.	172.	33.	27.	14.	22.	28.	49.
19	50.	150.	136.	95.	44.	131.	74.	29.	14.	21.	28.	41.
20	52.	245.	133.	86.	48.	110.	130.	21.	17.	21.	27.	41.
21	52.	377.	123.	83.	44.	98.	68.	24.	22.	21.	27.	39.
22	58.	371.	110.	75.	45.	88.	41.	21.	45.	22.	28.	33.
23	54.	301.	99.	71.	51.	84.	37.	22.	61.	22.	27.	35.
24	64.	247.	93.	69.	57.	74.	37.	24.	31.	26.	27.	35.
25	60.	174.	89.	67.	52.	69.	34.	25.	26.	32.	24.	34.
26	56.	135.	90.	230.	49.	67.	32.	19.	24.	48.	24.	34.
27	54.	120.	79.	234.	45.	65.	31.	20.	57.	30.	24.	33.
28	52.	110.	70.	267.	49.	68.	36.	18.	42.	27.	25.	34.
29	50.		71.	152.	78.	86.	34.	20.	29.	26.	161.	39.
30	48.		69.	129.	56.	67.	30.	16.	27.	25.	71.	33.
31	80.		79.		57.		31.	17.		24.		31.
Total	2629.	7523.	3750.	4021.	1967.	4601.	1467.	880.	767.	783.	1140.	1287.
Mean	85.	269.	121.	134.	63.	153.	47.	28.	26.	25.	38.	42.
Minimum	45.	77.	69.	67.	44.	65.	30.	16.	14.	20.	24.	28.
Maximum	572.	1700.	265.	322.	116.	969.	130.	96.	61.	48.	161.	94.

Station number 01639500
Table of daily values for the year ending December 1983
AVERAGE DAILY FLOW IN CFS
BIG PIPE CREEK AT BRUCEVILLE, MD
Drainage area 102.

Day	January	February	March	April	May	June	July	August	September	October	November	December
1	31.	48.	145.	119.	157.	115.	93.	28.	27.	24.	30.	112.
2	30.	116.	181.	111.	149.	107.	85.	27.	27.	25.	29.	94.
3	30.	253.	130.	238.	142.	101.	76.	27.	23.	24.	29.	92.
4	28.	112.	109.	140.	151.	116.	69.	42.	23.	23.	30.	396.
5	28.	77.	98.	117.	133.	129.	98.	31.	24.	21.	29.	202.
6	31.	71.	90.	109.	120.	99.	123.	76.	24.	17.	29.	244.
7	30.	71.	135.	112.	114.	93.	75.	48.	17.	19.	29.	253.
8	29.	70.	328.	206.	114.	87.	66.	34.	19.	18.	28.	141.
9	28.	59.	300.	338.	121.	81.	62.	30.	17.	16.	28.	120.
10	96.	50.	332.	2370.	104.	78.	59.	27.	14.	17.	33.	107.
11	195.	45.	203.	576.	98.	76.	54.	26.	16.	16.	194.	95.
12	88.	60.	158.	347.	94.	74.	53.	51.	17.	20.	132.	136.
13	61.	80.	131.	263.	92.	72.	51.	36.	25.	45.	67.	2050.
14	52.	100.	115.	220.	90.	69.	47.	32.	28.	31.	50.	1050.
15	52.	90.	107.	1560.	104.	82.	45.	30.	25.	27.	48.	347.
16	54.	96.	94.	1010.	239.	86.	44.	29.	20.	22.	94.	241.
17	48.	98.	88.	433.	275.	70.	42.	27.	20.	23.	66.	189.
18	42.	109.	159.	334.	133.	161.	40.	28.	19.	21.	50.	159.
19	36.	131.	541.	275.	124.	227.	39.	29.	20.	21.	45.	145.
20	33.	143.	201.	245.	193.	323.	40.	27.	17.	27.	43.	122.
21	32.	126.	529.	212.	286.	411.	40.	23.	16.	25.	201.	114.
22	32.	181.	283.	186.	535.	131.	39.	22.	36.	24.	89.	742.
23	56.	294.	185.	171.	446.	100.	35.	24.	27.	74.	65.	291.
24	107.	281.	155.	806.	227.	89.	42.	22.	23.	264.	62.	178.
25	67.	223.	137.	476.	185.	81.	38.	24.	20.	100.	503.	104.
26	56.	174.	120.	279.	165.	72.	36.	23.	23.	66.	193.	100.
27	52.	134.	226.	228.	160.	68.	33.	19.	21.	46.	116.	120.
28	49.	132.	327.	204.	137.	76.	32.	20.	20.	37.	267.	240.
29	48.		170.	183.	144.	509.	30.	31.	19.	33.	378.	480.
30	45.		138.	171.	139.	114.	29.	30.	19.	30.	147.	142.
31	54.		128.		123.		28.	27.		29.		111.
Total	1620.	3424.	6043.	12039.	5294.	3897.	1643.	950.	646.	1185.	3104.	8917.
Mean	52.	122.	195.	401.	171.	130.	53.	31.	22.	38.	103.	288.
Minimum	28.	45.	88.	109.	90.	68.	28.	19.	14.	16.	28.	92.
Maximum	195.	294.	541.	2370.	535.	509.	123.	76.	36.	264.	503.	2050.

Station number 01639500
Table of daily values for the year ending December 1984
AVERAGE DAILY FLOW IN CFS
BIG PIPE CREEK AT BRUCEVILLE, MD
Drainage area 102.

Day	January	February	March	April	May	June	July	August	September	October	November	December
1	110.	95.	246.	404.	160.	126.	110.	49.	55.	69.	67.	186.
2	100.	93.	217.	322.	137.	113.	85.	48.	54.	80.	64.	146.
3	100.	234.	193.	279.	355.	104.	68.	319.	55.	51.	59.	157.
4	95.	516.	175.	477.	856.	97.	63.	306.	123.	44.	56.	141.
5	97.	277.	242.	887.	271.	91.	62.	86.	81.	42.	197.	117.
6	99.	161.	297.	556.	230.	89.	375.	73.	61.	41.	107.	388.
7	98.	107.	208.	378.	246.	87.	1200.	61.	56.	39.	79.	210.
8	86.	99.	176.	310.	345.	83.	171.	56.	53.	40.	69.	151.
9	87.	123.	172.	268.	361.	78.	120.	113.	51.	42.	65.	135.
10	83.	152.	156.	244.	230.	74.	102.	372.	51.	42.	65.	131.
11	80.	367.	162.	225.	202.	73.	99.	107.	51.	40.	77.	123.
12	76.	254.	148.	209.	192.	72.	87.	310.	49.	40.	80.	111.
13	80.	202.	149.	202.	174.	69.	74.	467.	45.	39.	63.	117.
14	80.	1190.	273.	210.	163.	70.	68.	253.	46.	38.	58.	107.
15	78.	944.	310.	558.	151.	66.	64.	553.	49.	36.	55.	100.
16	76.	552.	242.	540.	144.	64.	62.	146.	45.	38.	55.	95.
17	75.	337.	199.	360.	135.	71.	59.	114.	43.	39.	52.	92.
18	74.	297.	175.	284.	132.	102.	86.	96.	42.	38.	52.	90.
19	75.	229.	165.	241.	148.	681.	75.	91.	41.	38.	75.	94.
20	68.	201.	153.	218.	131.	122.	58.	187.	40.	73.	78.	108.
21	70.	174.	270.	199.	122.	94.	128.	88.	38.	48.	60.	142.
22	65.	153.	217.	186.	115.	82.	87.	77.	37.	44.	56.	215.
23	65.	291.	167.	291.	164.	78.	73.	152.	38.	242.	60.	129.
24	75.	1410.	147.	241.	177.	131.	63.	151.	37.	119.	54.	114.
25	120.	464.	149.	203.	118.	152.	57.	88.	37.	84.	53.	115.
26	220.	307.	173.	178.	109.	100.	52.	76.	36.	65.	51.	96.
27	440.	249.	143.	165.	102.	81.	87.	70.	35.	58.	51.	96.
28	354.	661.	479.	156.	104.	72.	67.	67.	42.	56.	232.	94.
29	150.	354.	1140.	157.	221.	70.	57.	66.	53.	313.	1280.	93.
30	108.		917.	155.	252.	71.	55.	63.	45.	100.	269.	89.
31	98.		590.		154.		52.	60.		77.		84.
Total	3482.	10493.	8450.	9103.	6401.	3263.	3866.	4765.	1489.	2115.	3639.	4066.
Mean	112.	362.	273.	303.	206.	109.	125.	154.	50.	68.	121.	131.
Minimum	65.	93.	143.	155.	102.	64.	52.	48.	35.	36.	51.	84.
Maximum	440.	1410.	1140.	887.	856.	681.	1200.	553.	123.	313.	1280.	388.

Station number 01639500
Table of daily values for the year ending December 1985
AVERAGE DAILY FLOW IN CFS
BIG PIPE CREEK AT BRUCEVILLE, MD
Drainage area 102.

Day	January	February	March	April	May	June	July	August	September	October	November	December
1	85.	123.	92.	178.	45.	73.	31.	36.	25.	36.	33.	285.
2	188.	307.	91.	155.	51.	60.	35.	30.	26.	37.	32.	393.
3	145.	124.	84.	138.	252.	60.	32.	29.	26.	68.	32.	176.
4	115.	78.	80.	126.	99.	58.	36.	27.	25.	79.	59.	142.
5	122.	87.	87.	115.	73.	108.	32.	27.	21.	59.	228.	128.
6	107.	100.	74.	108.	66.	82.	29.	26.	22.	45.	117.	131.
7	102.	82.	69.	101.	63.	62.	51.	28.	20.	40.	81.	128.
8	96.	60.	76.	96.	58.	67.	33.	137.	21.	36.	65.	110.
9	86.	58.	72.	94.	53.	82.	35.	53.	43.	35.	54.	99.
10	82.	56.	67.	91.	51.	61.	37.	36.	54.	34.	49.	92.
11	80.	56.	69.	88.	49.	52.	37.	32.	30.	32.	47.	88.
12	76.	3480.	81.	84.	48.	51.	31.	31.	25.	32.	46.	87.
13	72.	827.	68.	79.	100.	47.	31.	28.	24.	30.	46.	278.
14	70.	239.	65.	77.	60.	45.	28.	26.	20.	33.	46.	219.
15	69.	175.	62.	77.	50.	45.	31.	27.	22.	32.	48.	123.
16	67.	142.	59.	77.	58.	54.	147.	23.	22.	32.	48.	112.
17	65.	126.	59.	72.	227.	50.	39.	26.	20.	28.	112.	105.
18	63.	118.	56.	67.	479.	46.	31.	24.	21.	29.	71.	97.
19	63.	116.	55.	66.	144.	43.	28.	28.	21.	29.	60.	85.
20	62.	112.	57.	63.	109.	40.	25.	28.	19.	29.	56.	80.
21	62.	103.	55.	62.	93.	39.	26.	30.	18.	36.	51.	80.
22	61.	108.	57.	59.	92.	37.	26.	32.	20.	72.	273.	75.
23	60.	129.	143.	58.	125.	38.	24.	26.	19.	65.	220.	81.
24	59.	137.	176.	55.	133.	39.	22.	24.	21.	47.	109.	81.
25	58.	129.	142.	60.	91.	36.	33.	37.	21.	52.	90.	94.
26	57.	120.	103.	58.	77.	32.	153.	53.	20.	43.	88.	77.
27	56.	112.	93.	53.	71.	30.	235.	119.	366.	39.	133.	73.
28	60.	96.	164.	51.	69.	29.	61.	40.	113.	36.	406.	68.
29	58.		470.	49.	88.	32.	43.	31.	51.	34.	452.	66.
30	56.		258.	47.	71.	31.	39.	29.	40.	33.	248.	69.
31	54.		284.		75.		35.	28.		34.		64.
Total	2456.	7400.	3368.	2504.	3120.	1529.	1476.	1151.	1196.	1266.	3400.	3786.
Mean	79.	264.	109.	83.	101.	51.	48.	37.	40.	41.	113.	122.
Minimum	54.	56.	55.	47.	45.	29.	22.	23.	18.	28.	32.	64.
Maximum	188.	3480.	470.	178.	479.	108.	235.	137.	366.	79.	452.	393.

Station number 01640500
Table of daily values for the year ending December 1979
AVERAGE DAILY FLOW IN CFS
OWENS CREEK AT LANTZ, MD
Drainage area 6.

Day	January	February	March	April	May	June	July	August	September	October	November	December
1	14.	16.	49.	21.	13.	12.	4.	2.	1.	55.	10.	12.
2	50.	15.	64.	23.	12.	12.	4.	15.	2.	27.	14.	12.
3	23.	14.	51.	24.	12.	20.	3.	6.	3.	75.	18.	11.
4	13.	13.	52.	27.	13.	21.	4.	2.	2.	35.	13.	10.
5	9.	11.	149.	27.	13.	12.	4.	2.	284.	49.	12.	10.
6	8.	10.	108.	25.	10.	10.	3.	2.	326.	38.	12.	10.
7	13.	10.	74.	20.	9.	9.	3.	1.	42.	32.	11.	9.
8	28.	9.	60.	20.	9.	8.	3.	2.	26.	27.	11.	9.
9	16.	9.	50.	21.	9.	9.	3.	4.	19.	40.	10.	8.
10	13.	9.	50.	22.	8.	9.	3.	5.	16.	62.	12.	8.
11	12.	8.	54.	22.	8.	7.	3.	6.	14.	48.	12.	8.
12	10.	8.	41.	22.	8.	7.	3.	16.	12.	43.	12.	7.
13	10.	10.	38.	22.	11.	6.	3.	5.	11.	35.	11.	10.
14	11.	8.	37.	22.	12.	6.	3.	3.	34.	30.	11.	9.
15	9.	7.	31.	21.	10.	5.	3.	3.	17.	27.	10.	7.
16	7.	7.	26.	18.	11.	5.	3.	2.	12.	24.	9.	7.
17	7.	6.	23.	17.	8.	6.	3.	2.	11.	22.	8.	7.
18	6.	6.	21.	14.	8.	6.	2.	2.	10.	20.	8.	6.
19	8.	6.	20.	13.	12.	5.	2.	2.	9.	19.	8.	6.
20	8.	6.	18.	12.	10.	5.	3.	2.	9.	17.	8.	6.
21	51.	8.	17.	11.	9.	4.	3.	6.	53.	16.	7.	6.
22	22.	11.	16.	10.	9.	4.	3.	3.	64.	16.	7.	6.
23	12.	12.	15.	10.	16.	4.	2.	3.	29.	20.	7.	6.
24	360.	74.	42.	10.	30.	4.	2.	3.	22.	19.	7.	7.
25	65.	89.	64.	10.	29.	4.	2.	2.	19.	15.	7.	48.
26	41.	109.	42.	14.	25.	3.	2.	2.	17.	14.	33.	21.
27	32.	52.	34.	22.	20.	3.	2.	2.	16.	14.	19.	17.
28	27.	44.	28.	17.	18.	3.	2.	2.	15.	15.	16.	15.
29	22.		24.	15.	16.	3.	2.	2.	16.	13.	15.	13.
30	19.		22.	14.	13.	4.	3.	2.	15.	11.	13.	13.
31	17.		21.		12.		2.	2.		10.		12.
Total	942.	588.	1341.	545.	401.	216.	84.	109.	1125.	888.	352.	335.
Mean	30.	21.	43.	18.	13.	7.	3.	4.	38.	29.	12.	11.
Minimum	6.	6.	15.	10.	8.	3.	2.	1.	1.	10.	7.	6.
Maximum	360.	109.	149.	27.	30.	21.	4.	16.	326.	75.	33.	48.

Station number 01640500
Table of daily values for the year ending December 1980
AVERAGE DAILY FLOW IN CFS
OWENS CREEK AT LANTZ, MD
Drainage area 6.

Day	January	February	March	April	May	June	July	August	September	October	November	December
1	11.	6.	4.	39.	31.	11.	4.	1.	1.	0.	1.	2.
2	10.	6.	4.	32.	24.	11.	3.	1.	1.	0.	1.	2.
3	9.	6.	4.	27.	22.	10.	3.	1.	2.	0.	1.	2.
4	9.	6.	4.	29.	19.	9.	3.	1.	1.	0.	1.	2.
5	9.	6.	7.	22.	17.	8.	3.	1.	1.	0.	1.	2.
6	9.	5.	6.	20.	15.	8.	3.	1.	1.	0.	1.	2.
7	8.	5.	5.	18.	15.	9.	2.	1.	1.	0.	1.	2.
8	8.	5.	6.	17.	13.	10.	4.	1.	0.	0.	1.	2.
9	7.	5.	6.	53.	12.	8.	3.	1.	0.	0.	1.	2.
10	10.	5.	5.	30.	11.	10.	3.	1.	1.	0.	1.	2.
11	10.	5.	6.	24.	11.	7.	3.	3.	0.	0.	1.	1.
12	13.	5.	5.	24.	14.	6.	2.	4.	0.	0.	1.	1.
13	9.	4.	4.	23.	17.	6.	2.	1.	0.	0.	1.	1.
14	14.	5.	5.	32.	11.	6.	2.	1.	0.	0.	1.	1.
15	17.	5.	5.	28.	10.	6.	2.	2.	0.	0.	1.	1.
16	14.	5.	7.	24.	9.	14.	2.	1.	0.	0.	1.	1.
17	13.	4.	30.	21.	9.	7.	2.	1.	0.	0.	1.	1.
18	16.	4.	44.	19.	17.	6.	2.	1.	1.	1.	3.	1.
19	16.	4.	24.	18.	14.	5.	1.	1.	0.	1.	2.	1.
20	14.	5.	19.	16.	14.	5.	1.	1.	0.	0.	1.	1.
21	13.	5.	93.	15.	86.	4.	2.	1.	0.	0.	1.	1.
22	12.	8.	46.	14.	38.	4.	4.	1.	0.	0.	2.	1.
23	12.	6.	32.	13.	26.	4.	4.	1.	0.	0.	2.	1.
24	11.	6.	28.	12.	33.	4.	2.	1.	0.	0.	28.	1.
25	10.	6.	26.	12.	24.	3.	2.	1.	1.	11.	7.	1.
26	10.	5.	20.	11.	19.	3.	2.	1.	1.	3.	3.	1.
27	10.	4.	18.	19.	16.	3.	2.	1.	0.	1.	3.	1.
28	9.	4.	19.	27.	15.	3.	1.	1.	0.	1.	4.	1.
29	8.	4.	44.	25.	13.	8.	2.	1.	0.	1.	3.	1.
30	8.		28.	24.	12.	6.	1.	1.	0.	1.	2.	2.
31	7.		39.		12.		2.	1.		1.		1.
Total	332.	149.	591.	688.	598.	203.	73.	35.	18.	29.	73.	40.
Mean	11.	5.	19.	23.	19.	7.	2.	1.	1.	1.	2.	1.
Minimum	7.	4.	4.	11.	9.	3.	1.	1.	0.	0.	1.	1.
Maximum	17.	8.	93.	53.	86.	14.	4.	4.	2.	11.	28.	2.

Station number 01640500
Table of daily values for the year ending December 1981
AVERAGE DAILY FLOW IN CFS
OWENS CREEK AT LANTZ, MD
Drainage area 6.

Day	January	February	March	April	May	June	July	August	September	October	November	December
1	1.	1.	13.	6.	11.	5.	5.	3.	5.	1.	3.	3.
2	1.	35.	12.	6.	10.	6.	14.	3.	4.	2.	3.	6.
3	1.	15.	11.	6.	8.	7.	15.	4.	3.	1.	3.	4.
4	1.	4.	10.	5.	7.	11.	13.	4.	3.	1.	2.	3.
5	1.	2.	9.	7.	7.	8.	10.	3.	3.	1.	2.	3.
6	1.	2.	9.	6.	7.	6.	8.	3.	3.	2.	7.	3.
7	1.	2.	8.	6.	7.	5.	6.	3.	3.	1.	4.	3.
8	1.	2.	8.	5.	6.	5.	6.	3.	3.	1.	3.	3.
9	1.	2.	8.	6.	6.	5.	5.	3.	3.	1.	3.	3.
10	1.	2.	8.	5.	6.	8.	5.	2.	2.	1.	3.	2.
11	1.	41.	8.	12.	12.	6.	4.	2.	2.	1.	2.	2.
12	1.	24.	7.	40.	12.	4.	4.	2.	2.	1.	2.	2.
13	1.	8.	7.	49.	8.	43.	4.	2.	2.	1.	2.	2.
14	1.	5.	7.	53.	7.	84.	4.	2.	1.	1.	2.	2.
15	1.	4.	7.	35.	7.	30.	3.	2.	2.	1.	2.	3.
16	1.	3.	8.	28.	7.	20.	4.	2.	4.	1.	2.	3.
17	1.	4.	7.	24.	6.	15.	4.	2.	2.	1.	2.	3.
18	1.	4.	7.	21.	6.	13.	3.	1.	2.	1.	2.	2.
19	1.	5.	7.	18.	7.	11.	3.	1.	2.	2.	2.	2.
20	1.	46.	7.	17.	6.	21.	6.	1.	2.	1.	3.	2.
21	1.	27.	7.	14.	6.	12.	7.	1.	2.	1.	3.	2.
22	1.	22.	7.	13.	5.	18.	4.	1.	2.	1.	2.	2.
23	1.	213.	7.	14.	5.	11.	3.	1.	1.	2.	2.	7.
24	1.	52.	6.	14.	4.	9.	4.	1.	1.	2.	2.	6.
25	1.	29.	6.	11.	4.	8.	5.	1.	1.	1.	2.	5.
26	1.	21.	6.	10.	4.	7.	4.	1.	1.	6.	2.	4.
27	2.	16.	6.	10.	4.	7.	4.	1.	1.	25.	3.	4.
28	2.	14.	5.	9.	8.	6.	7.	1.	1.	9.	2.	4.
29	1.		5.	9.	16.	6.	7.	1.	1.	4.	2.	4.
30	1.		8.	8.	7.	5.	4.	4.	1.	3.	2.	3.
31	1.		7.		6.		3.	12.		3.		3.
Total	30.	603.	231.	467.	222.	402.	177.	73.	64.	81.	75.	99.
Mean	1.	22.	7.	16.	7.	13.	6.	2.	2.	3.	3.	3.
Minimum	1.	1.	5.	5.	4.	4.	3.	1.	1.	1.	2.	2.
Maximum	2.	213.	13.	53.	16.	84.	15.	12.	5.	25.	7.	7.

Station number 01640500
Table of daily values for the year ending December 1982
AVERAGE DAILY FLOW IN CFS
OWENS CREEK AT LANTZ, MD
Drainage area 6.

Day	January	February	March	April	May	June	July	August	September	October	November	December
1	9.	19.	10.	10.	13.	5.	6.	3.	1.	1.	1.	3.
2	6.	7.	10.	9.	12.	5.	6.	2.	1.	1.	1.	3.
3	5.	17.	9.	40.	11.	5.	8.	2.	1.	1.	1.	2.
4	35.	19.	9.	27.	10.	6.	7.	2.	1.	1.	4.	2.
5	19.	12.	10.	19.	10.	23.	6.	3.	1.	1.	3.	2.
6	14.	10.	9.	23.	9.	13.	5.	2.	1.	1.	2.	2.
7	13.	13.	14.	19.	9.	9.	5.	2.	1.	1.	1.	2.
8	11.	9.	11.	18.	9.	7.	5.	2.	1.	1.	1.	1.
9	9.	8.	10.	18.	8.	7.	5.	2.	1.	1.	1.	1.
10	8.	8.	10.	19.	7.	7.	4.	2.	1.	1.	1.	1.
11	7.	8.	16.	19.	7.	7.	4.	2.	1.	1.	1.	1.
12	6.	8.	46.	17.	7.	8.	4.	2.	1.	1.	1.	1.
13	6.	6.	37.	17.	6.	63.	4.	2.	1.	2.	4.	1.
14	6.	6.	32.	15.	6.	27.	4.	1.	1.	2.	2.	1.
15	6.	7.	26.	14.	6.	18.	4.	1.	1.	1.	1.	1.
16	5.	15.	30.	13.	6.	27.	4.	1.	1.	1.	1.	10.
17	5.	22.	35.	16.	7.	39.	3.	1.	0.	1.	1.	4.
18	5.	15.	27.	17.	8.	28.	3.	2.	0.	1.	1.	3.
19	5.	14.	24.	13.	6.	20.	3.	1.	0.	1.	1.	2.
20	5.	13.	23.	13.	6.	16.	4.	1.	1.	1.	1.	2.
21	5.	15.	20.	12.	5.	14.	3.	1.	1.	1.	1.	2.
22	4.	13.	18.	11.	5.	12.	3.	1.	2.	1.	2.	2.
23	5.	14.	16.	10.	7.	11.	3.	1.	1.	1.	2.	2.
24	5.	15.	15.	10.	7.	9.	3.	1.	1.	1.	1.	3.
25	4.	13.	14.	9.	6.	8.	2.	1.	1.	3.	1.	2.
26	4.	12.	14.	19.	5.	8.	2.	1.	1.	3.	1.	2.
27	4.	11.	12.	17.	5.	8.	5.	1.	12.	1.	1.	2.
28	4.	10.	10.	17.	6.	7.	5.	1.	2.	1.	3.	2.
29	4.		10.	14.	6.	7.	3.	1.	1.	1.	17.	2.
30	4.		10.	13.	6.	7.	3.	1.	1.	1.	4.	2.
31	6.		11.		5.		3.	1.		1.		2.
Total	231.	340.	547.	488.	224.	431.	125.	43.	33.	30.	61.	71.
Mean	7.	12.	18.	16.	7.	14.	4.	1.	1.	1.	2.	2.
Minimum	4.	6.	9.	9.	5.	5.	2.	1.	0.	1.	1.	1.
Maximum	35.	22.	46.	40.	13.	63.	8.	3.	12.	3.	17.	10.

Station number 01640500
Table of daily values for the year ending December 1983
AVERAGE DAILY FLOW IN CFS
OWENS CREEK AT LANTZ, MD
Drainage area 6.

Day	January	February	March	April	May	June	July	August	September	October	November	December
1	2.	4.	13.	17.	23.	12.	7.	3.	1.	2.	3.	13.
2	2.	33.	20.	22.	21.	11.	6.	2.	1.	1.	3.	12.
3	2.	40.	21.	59.	22.	10.	5.	2.	1.	1.	3.	11.
4	1.	17.	20.	30.	22.	23.	5.	2.	1.	1.	3.	23.
5	1.	12.	17.	25.	18.	21.	7.	2.	1.	1.	3.	17.
6	2.	9.	17.	22.	16.	13.	6.	2.	1.	1.	3.	22.
7	2.	9.	23.	21.	15.	11.	5.	2.	0.	0.	3.	22.
8	1.	7.	38.	31.	16.	10.	4.	1.	0.	0.	2.	17.
9	1.	6.	35.	40.	15.	9.	4.	1.	0.	0.	2.	15.
10	7.	6.	36.	141.	13.	9.	4.	1.	0.	0.	12.	13.
11	10.	3.	27.	59.	12.	8.	4.	2.	0.	1.	19.	12.
12	5.	3.	23.	39.	11.	8.	4.	2.	1.	19.	9.	38.
13	3.	4.	19.	32.	10.	7.	3.	2.	2.	10.	6.	143.
14	3.	6.	17.	27.	10.	7.	3.	1.	1.	8.	5.	67.
15	3.	5.	15.	70.	13.	7.	3.	1.	1.	3.	7.	40.
16	3.	5.	14.	54.	31.	6.	3.	1.	1.	2.	9.	29.
17	3.	5.	13.	40.	26.	6.	3.	1.	1.	1.	7.	24.
18	2.	6.	92.	33.	19.	27.	3.	1.	1.	1.	5.	20.
19	2.	6.	146.	28.	20.	17.	3.	1.	0.	2.	5.	19.
20	2.	6.	52.	26.	22.	18.	4.	1.	0.	2.	9.	16.
21	2.	8.	48.	23.	22.	20.	4.	1.	2.	3.	25.	14.
22	2.	14.	34.	21.	32.	13.	3.	1.	1.	2.	11.	31.
23	4.	19.	27.	20.	34.	10.	3.	1.	1.	20.	9.	21.
24	5.	18.	24.	120.	25.	9.	3.	1.	1.	16.	10.	16.
25	4.	15.	21.	77.	21.	8.	2.	1.	1.	11.	31.	15.
26	4.	13.	19.	48.	22.	7.	2.	1.	1.	7.	17.	14.
27	3.	12.	28.	38.	19.	7.	2.	1.	1.	5.	14.	13.
28	3.	12.	27.	31.	16.	8.	2.	1.	1.	4.	20.	20.
29	3.		21.	28.	17.	10.	2.	1.	0.	3.	22.	18.
30	4.		19.	25.	15.	7.	2.	1.	2.	3.	16.	11.
31	4.		18.		13.		2.	1.		3.		10.
Total	96.	303.	944.	1247.	591.	338.	107.	39.	22.	131.	292.	756.
Mean	3.	11.	30.	42.	19.	11.	3.	1.	1.	4.	10.	24.
Minimum	1.	3.	13.	17.	10.	6.	2.	1.	0.	0.	2.	10.
Maximum	10.	40.	146.	141.	34.	27.	7.	3.	2.	20.	31.	143.

Station number 01640500
Table of daily values for the year ending December 1984
AVERAGE DAILY FLOW IN CFS
OWENS CREEK AT LANTZ, MD
Drainage area 6.

Day	January	February	March	April	May	June	July	August	September	October	November	December
1	10.	9.	29.	30.	14.	10.	10.	2.	4.	0.	0.	0.
2	9.	8.	26.	32.	13.	9.	6.	2.	4.	0.	0.	0.
3	9.	12.	24.	31.	26.	9.	5.	8.	4.	0.	0.	0.
4	8.	13.	22.	45.	35.	8.	5.	6.	6.	0.	0.	0.
5	8.	13.	25.	101.	22.	7.	5.	3.	4.	0.	0.	0.
6	9.	10.	26.	53.	20.	7.	13.	3.	4.	0.	0.	0.
7	9.	11.	22.	40.	21.	6.	20.	3.	4.	0.	0.	0.
8	8.	10.	20.	33.	30.	6.	10.	3.	4.	0.	0.	0.
9	7.	9.	19.	29.	26.	5.	8.	3.	3.	0.	0.	0.
10	8.	9.	22.	27.	22.	5.	7.	14.	3.	0.	0.	0.
11	7.	20.	15.	24.	19.	5.	6.	95.	3.	0.	0.	0.
12	7.	18.	15.	22.	17.	5.	6.	26.	3.	0.	0.	0.
13	7.	19.	14.	21.	16.	4.	5.	48.	3.	0.	0.	0.
14	7.	692.	14.	22.	15.	4.	5.	33.	3.	0.	0.	0.
15	7.	125.	15.	36.	13.	4.	5.	24.	4.	0.	0.	0.
16	7.	87.	19.	42.	13.	4.	4.	17.	3.	0.	0.	0.
17	6.	66.	20.	32.	12.	5.	5.	13.	3.	0.	0.	0.
18	6.	55.	18.	28.	11.	12.	6.	11.	3.	0.	0.	0.
19	6.	46.	17.	24.	12.	10.	5.	14.	3.	0.	0.	0.
20	6.	43.	16.	22.	11.	6.	4.	14.	3.	0.	0.	0.
21	6.	39.	43.	20.	10.	5.	8.	9.	2.	0.	0.	0.
22	7.	36.	30.	20.	10.	5.	7.	8.	2.	0.	0.	0.
23	7.	55.	24.	27.	17.	5.	5.	16.	2.	0.	0.	0.
24	16.	79.	21.	21.	11.	8.	4.	9.	2.	0.	0.	0.
25	15.	72.	19.	19.	9.	6.	4.	8.	2.	0.	0.	0.
26	13.	46.	19.	18.	8.	5.	3.	7.	2.	0.	0.	0.
27	13.	38.	17.	17.	8.	5.	4.	6.	2.	0.	0.	0.
28	10.	44.	45.	17.	8.	4.	3.	6.	3.	0.	0.	0.
29	9.	35.	43.	17.	23.	4.	3.	6.	3.	0.	0.	0.
30	9.		28.	16.	14.	4.	3.	5.	3.	0.	0.	0.
31	8.		28.		11.		2.	5.		0.		0.
Total	262.	1718.	715.	886.	497.	180.	183.	426.	93.	0.	0.	0.
Mean	8.	59.	23.	30.	16.	6.	6.	14.	3.	0.	0.	0.
Minimum	6.	8.	14.	16.	8.	4.	2.	2.	2.	0.	0.	0.
Maximum	16.	692.	45.	101.	35.	12.	20.	95.	6.	0.	0.	0.

Station number 01640500
Table of daily values for the year ending December 1985
AVERAGE DAILY FLOW IN CFS
OWENS CREEK AT LANTZ, MD
Drainage area 6.

Day	January	February	March	April	May	June	July	August	September	October	November	December
1	0.	0.	0.	0.	0.	0.	0.	0.	0.	0.	0.	0.
2	0.	0.	0.	0.	0.	0.	0.	0.	0.	0.	0.	0.
3	0.	0.	0.	0.	0.	0.	0.	0.	0.	0.	0.	0.
4	0.	0.	0.	0.	0.	0.	0.	0.	0.	0.	0.	0.
5	0.	0.	0.	0.	0.	0.	0.	0.	0.	0.	0.	0.
6	0.	0.	0.	0.	0.	0.	0.	0.	0.	0.	0.	0.
7	0.	0.	0.	0.	0.	0.	0.	0.	0.	0.	0.	0.
8	0.	0.	0.	0.	0.	0.	0.	0.	0.	0.	0.	0.
9	0.	0.	0.	0.	0.	0.	0.	0.	0.	0.	0.	0.
10	0.	0.	0.	0.	0.	0.	0.	0.	0.	0.	0.	0.
11	0.	0.	0.	0.	0.	0.	0.	0.	0.	0.	0.	0.
12	0.	0.	0.	0.	0.	0.	0.	0.	0.	0.	0.	0.
13	0.	0.	0.	0.	0.	0.	0.	0.	0.	0.	0.	0.
14	0.	0.	0.	0.	0.	0.	0.	0.	0.	0.	0.	0.
15	0.	0.	0.	0.	0.	0.	0.	0.	0.	0.	0.	0.
16	0.	0.	0.	0.	0.	0.	0.	0.	0.	0.	0.	0.
17	0.	0.	0.	0.	0.	0.	0.	0.	0.	0.	0.	0.
18	0.	0.	0.	0.	0.	0.	0.	0.	0.	0.	0.	0.
19	0.	0.	0.	0.	0.	0.	0.	0.	0.	0.	0.	0.
20	0.	0.	0.	0.	0.	0.	0.	0.	0.	0.	0.	0.
21	0.	0.	0.	0.	0.	0.	0.	0.	0.	0.	0.	0.
22	0.	0.	0.	0.	0.	0.	0.	0.	0.	0.	0.	0.
23	0.	0.	0.	0.	0.	0.	0.	0.	0.	0.	0.	0.
24	0.	0.	0.	0.	0.	0.	0.	0.	0.	0.	0.	0.
25	0.	0.	0.	0.	0.	0.	0.	0.	0.	0.	0.	0.
26	0.	0.	0.	0.	0.	0.	0.	0.	0.	0.	0.	0.
27	0.	0.	0.	0.	0.	0.	0.	0.	0.	0.	0.	0.
28	0.	0.	0.	0.	0.	0.	0.	0.	0.	0.	0.	0.
29	0.		0.	0.	0.	0.	0.	0.	0.	0.	0.	0.
30	0.		0.	0.	0.	0.	0.	0.	0.	0.	0.	0.
31	0.		0.		0.		0.	0.		0.		0.
Total	0.	0.	0.	0.	0.	0.	0.	0.	0.	0.	0.	0.
Mean	0.	0.	0.	0.	0.	0.	0.	0.	0.	0.	0.	0.
Minimum	0.	0.	0.	0.	0.	0.	0.	0.	0.	0.	0.	0.
Maximum	0.	0.	0.	0.	0.	0.	0.	0.	0.	0.	0.	0.

Station number 01643500
Table of daily values for the year ending December 1979
AVERAGE DAILY FLOW IN CFS
BENNETT CREEK AT PARK MILLS, MD
Drainage area 63.

Day	January	February	March	April	May	June	July	August	September	October	November	December
1	103.	99.	349.	99.	63.	162.	66.	30.	35.	1280.	100.	77.
2	706.	94.	319.	100.	61.	88.	100.	29.	40.	297.	110.	76.
3	185.	92.	261.	119.	62.	187.	45.	34.	33.	291.	150.	72.
4	116.	88.	231.	130.	64.	244.	54.	29.	33.	196.	110.	73.
5	94.	86.	348.	144.	66.	133.	60.	26.	500.	286.	100.	72.
6	82.	82.	415.	112.	61.	107.	40.	24.	2000.	210.	100.	72.
7	117.	78.	267.	100.	59.	95.	38.	22.	300.	171.	100.	71.
8	336.	74.	237.	98.	57.	84.	37.	62.	175.	149.	95.	68.
9	134.	60.	191.	161.	55.	74.	36.	69.	139.	194.	100.	65.
10	106.	69.	175.	166.	53.	87.	36.	74.	117.	858.	140.	64.
11	92.	69.	261.	120.	53.	70.	35.	34.	101.	428.	160.	64.
12	117.	71.	180.	115.	51.	64.	35.	135.	92.	361.	200.	64.
13	149.	64.	158.	109.	63.	59.	70.	69.	86.	294.	130.	79.
14	89.	68.	153.	124.	74.	55.	100.	41.	89.	231.	120.	77.
15	74.	63.	137.	108.	57.	52.	40.	34.	82.	202.	100.	65.
16	68.	60.	121.	98.	59.	50.	36.	31.	71.	184.	100.	65.
17	62.	53.	112.	93.	51.	120.	34.	29.	67.	170.	95.	62.
18	60.	49.	105.	88.	50.	76.	32.	29.	65.	158.	90.	59.
19	56.	55.	100.	84.	59.	57.	32.	31.	63.	146.	85.	61.
20	109.	60.	99.	80.	52.	51.	38.	31.	58.	139.	85.	60.
21	1010.	70.	96.	77.	50.	48.	51.	162.	187.	132.	85.	59.
22	254.	90.	94.	75.	50.	49.	35.	63.	532.	126.	85.	59.
23	136.	110.	92.	74.	68.	47.	33.	47.	202.	136.	85.	59.
24	1370.	923.	283.	73.	480.	45.	31.	119.	128.	163.	84.	60.
25	450.	1370.	266.	72.	228.	44.	30.	143.	111.	123.	82.	96.
26	220.	1450.	161.	74.	133.	41.	32.	61.	101.	120.	147.	75.
27	169.	549.	137.	79.	99.	40.	29.	60.	93.	110.	107.	65.
28	154.	407.	122.	73.	88.	39.	40.	80.	89.	120.	92.	61.
29	135.		112.	68.	82.	42.	44.	50.	89.	110.	84.	60.
30	126.		105.	66.	68.	46.	42.	42.	84.	100.	80.	59.
31	110.		101.		64.		34.	37.		100.		58.
Total	6989.	6403.	5788.	2979.	2580.	2356.	1365.	1727.	5762.	7585.	3201.	2077.
Mean	225.	229.	187.	99.	83.	79.	44.	56.	192.	245.	107.	67.
Minimum	56.	49.	92.	66.	50.	39.	29.	22.	33.	100.	80.	58.
Maximum	1370.	1450.	415.	166.	480.	244.	100.	162.	2000.	1280.	200.	96.

Station number 01643500
Table of daily values for the year ending December 1980
AVERAGE DAILY FLOW IN CFS
BENNETT CREEK AT PARK MILLS, MD
Drainage area 63.

Day	January	February	March	April	May	June	July	August	September	October	November	December
1	57.	58.	51.	294.	249.	84.	39.	36.	13.	11.	12.	23.
2	57.	54.	45.	200.	154.	76.	37.	35.	12.	11.	12.	22.
3	56.	51.	45.	166.	164.	79.	42.	28.	14.	13.	11.	20.
4	56.	52.	46.	159.	121.	83.	40.	27.	12.	13.	14.	17.
5	59.	51.	73.	131.	104.	66.	36.	26.	18.	12.	17.	17.
6	58.	51.	74.	114.	92.	65.	35.	23.	15.	11.	13.	17.
7	56.	51.	62.	104.	86.	91.	32.	21.	12.	11.	12.	17.
8	55.	51.	63.	97.	83.	65.	43.	21.	13.	11.	13.	17.
9	55.	54.	61.	265.	75.	57.	43.	20.	13.	10.	12.	18.
10	55.	55.	55.	155.	70.	62.	38.	19.	20.	10.	12.	21.
11	60.	53.	58.	124.	70.	56.	35.	35.	15.	11.	11.	18.
12	112.	53.	52.	112.	71.	54.	32.	23.	13.	10.	11.	18.
13	70.	48.	56.	105.	88.	53.	31.	21.	11.	10.	11.	18.
14	76.	49.	95.	114.	63.	51.	28.	19.	10.	10.	11.	18.
15	94.	53.	152.	123.	58.	52.	28.	21.	10.	10.	12.	17.
16	77.	56.	147.	97.	55.	69.	28.	27.	11.	10.	13.	19.
17	72.	53.	157.	88.	55.	54.	27.	20.	13.	10.	14.	19.
18	164.	53.	167.	84.	105.	50.	27.	24.	20.	11.	57.	17.
19	253.	52.	118.	80.	111.	49.	25.	30.	15.	14.	30.	17.
20	131.	51.	104.	76.	149.	46.	24.	26.	13.	12.	20.	13.
21	108.	53.	592.	75.	458.	45.	23.	23.	12.	11.	18.	12.
22	101.	68.	277.	72.	171.	44.	68.	21.	12.	11.	16.	12.
23	103.	62.	179.	69.	122.	44.	60.	21.	11.	11.	15.	15.
24	83.	63.	146.	68.	678.	43.	41.	21.	10.	11.	153.	19.
25	83.	58.	130.	68.	232.	43.	31.	19.	16.	98.	83.	15.
26	78.	54.	106.	71.	139.	41.	28.	16.	13.	37.	35.	13.
27	73.	51.	94.	155.	109.	40.	27.	15.	12.	18.	28.	13.
28	72.	51.	91.	226.	93.	39.	26.	14.	11.	15.	40.	17.
29	69.	50.	311.	212.	85.	46.	31.	14.	11.	14.	31.	19.
30	67.		171.	136.	76.	51.	31.	14.	11.	13.	26.	20.
31	63.		291.		139.		29.	13.		12.		18.
Total	2573.	1559.	4069.	3840.	4325.	1698.	1065.	693.	392.	471.	763.	536.
Mean	83.	54.	131.	128.	140.	57.	34.	22.	13.	15.	25.	17.
Minimum	55.	48.	45.	68.	55.	39.	23.	13.	10.	10.	11.	12.
Maximum	253.	68.	592.	294.	678.	91.	68.	36.	20.	98.	153.	23.

Station number 01643500
Table of daily values for the year ending December 1981
AVERAGE DAILY FLOW IN CFS
BENNETT CREEK AT PARK MILLS, MD
Drainage area 63.

Day	January	February	March	April	May	June	July	August	September	October	November	December
1	19.	14.	50.	30.	49.	31.	21.	14.	11.	7.	14.	14.
2	18.	350.	44.	37.	69.	63.	26.	13.	9.	12.	14.	26.
3	16.	70.	40.	29.	43.	45.	29.	14.	9.	9.	13.	18.
4	14.	40.	36.	28.	37.	121.	105.	15.	9.	8.	12.	14.
5	12.	30.	61.	33.	35.	133.	60.	13.	11.	8.	12.	14.
6	14.	25.	67.	46.	34.	69.	40.	13.	11.	8.	18.	13.
7	17.	24.	62.	34.	33.	57.	31.	16.	10.	9.	14.	12.
8	13.	28.	52.	32.	29.	45.	26.	20.	11.	8.	12.	13.
9	12.	27.	47.	33.	28.	44.	24.	20.	17.	8.	12.	12.
10	12.	22.	44.	33.	28.	65.	22.	13.	10.	8.	12.	11.
11	11.	442.	42.	33.	57.	47.	20.	14.	9.	8.	12.	12.
12	10.	77.	39.	47.	51.	37.	18.	29.	8.	8.	12.	11.
13	10.	55.	37.	121.	37.	34.	17.	20.	7.	8.	12.	11.
14	14.	36.	35.	122.	34.	48.	17.	14.	7.	8.	12.	14.
15	18.	32.	33.	92.	46.	38.	14.	12.	7.	8.	16.	49.
16	15.	31.	37.	66.	71.	31.	14.	16.	17.	9.	12.	35.
17	14.	30.	37.	59.	43.	28.	16.	11.	17.	8.	12.	26.
18	14.	32.	33.	54.	37.	25.	14.	10.	12.	9.	13.	20.
19	14.	36.	32.	46.	43.	24.	13.	10.	10.	10.	11.	17.
20	18.	171.	31.	46.	45.	133.	13.	10.	9.	9.	12.	15.
21	20.	210.	30.	40.	36.	45.	18.	9.	9.	9.	13.	13.
22	19.	95.	28.	37.	32.	93.	16.	9.	9.	10.	12.	17.
23	18.	320.	28.	40.	29.	39.	12.	9.	12.	13.	11.	48.
24	17.	207.	28.	53.	28.	33.	14.	9.	8.	25.	12.	53.
25	17.	103.	27.	39.	27.	30.	21.	8.	8.	13.	12.	29.
26	19.	72.	26.	35.	25.	30.	18.	8.	7.	24.	12.	24.
27	20.	57.	27.	34.	23.	24.	16.	8.	7.	85.	13.	22.
28	19.	52.	26.	32.	26.	24.	40.	8.	8.	66.	12.	21.
29	17.		26.	33.	27.	23.	76.	7.	7.	24.	11.	19.
30	14.		30.	31.	33.	21.	21.	7.	7.	18.	11.	17.
31	14.		32.		67.		17.	13.		16.		17.
Total	479.	2688.	1167.	1395.	1202.	1480.	809.	391.	292.	471.	376.	637.
Mean	15.	96.	38.	47.	39.	49.	26.	13.	10.	15.	13.	21.
Minimum	10.	14.	26.	28.	23.	21.	12.	7.	7.	7.	11.	11.
Maximum	20.	442.	67.	122.	71.	133.	105.	29.	17.	85.	18.	53.

Station number 01643500
Table of daily values for the year ending December 1982
AVERAGE DAILY FLOW IN CFS
BENNETT CREEK AT PARK MILLS, MD
Drainage area 63.

Day	January	February	March	April	May	June	July	August	September	October	November	December
1	54.	500.	54.	73.	79.	192.	50.	27.	12.	16.	16.	41.
2	42.	150.	52.	54.	72.	140.	43.	25.	12.	15.	15.	40.
3	28.	1000.	50.	132.	65.	96.	80.	25.	17.	14.	16.	32.
4	186.	245.	46.	128.	60.	146.	84.	24.	13.	14.	33.	29.
5	78.	128.	45.	80.	56.	323.	52.	51.	12.	14.	51.	27.
6	46.	96.	42.	105.	53.	194.	46.	70.	12.	14.	23.	25.
7	38.	72.	79.	81.	51.	126.	42.	32.	11.	14.	20.	23.
8	31.	64.	83.	72.	55.	96.	39.	28.	12.	14.	19.	22.
9	25.	62.	66.	83.	61.	80.	38.	27.	14.	13.	18.	21.
10	21.	56.	58.	81.	48.	91.	37.	27.	13.	13.	18.	20.
11	15.	49.	57.	69.	43.	89.	36.	24.	12.	13.	17.	22.
12	15.	45.	71.	64.	42.	75.	36.	35.	11.	14.	18.	25.
13	19.	43.	63.	61.	39.	639.	32.	25.	10.	17.	43.	21.
14	20.	40.	58.	58.	36.	257.	31.	22.	10.	22.	26.	20.
15	20.	41.	53.	54.	35.	151.	33.	21.	11.	15.	22.	21.
16	20.	60.	84.	52.	35.	126.	30.	20.	12.	14.	20.	116.
17	20.	93.	198.	57.	32.	268.	28.	19.	10.	13.	19.	62.
18	20.	86.	105.	109.	31.	127.	26.	18.	10.	12.	18.	40.
19	19.	131.	88.	67.	29.	103.	26.	18.	10.	13.	18.	34.
20	19.	190.	99.	62.	30.	88.	27.	17.	15.	14.	18.	33.
21	19.	207.	96.	59.	40.	78.	27.	26.	15.	15.	18.	30.
22	19.	143.	82.	54.	81.	74.	25.	19.	53.	14.	18.	26.
23	19.	109.	72.	51.	54.	70.	34.	18.	26.	14.	18.	26.
24	18.	93.	67.	49.	50.	62.	27.	20.	17.	14.	18.	26.
25	18.	77.	63.	47.	42.	58.	24.	17.	15.	41.	16.	25.
26	17.	65.	65.	143.	39.	57.	22.	14.	15.	40.	16.	25.
27	17.	61.	57.	137.	35.	54.	47.	14.	71.	23.	16.	25.
28	19.	58.	52.	163.	59.	52.	78.	16.	24.	19.	20.	26.
29	18.		50.	104.	134.	51.	33.	13.	19.	17.	147.	27.
30	18.		49.	88.	57.	54.	30.	12.	17.	16.	48.	24.
31	28.		58.		51.		33.	12.		16.		23.
Total	946.	3964.	2162.	2437.	1594.	4017.	1196.	736.	511.	517.	783.	957.
Mean	31.	142.	70.	81.	51.	134.	39.	24.	17.	17.	26.	31.
Minimum	15.	40.	42.	47.	29.	51.	22.	12.	10.	12.	15.	20.
Maximum	186.	1000.	198.	163.	134.	639.	84.	70.	71.	41.	147.	116.

Station number 01643500
Table of daily values for the year ending December 1983
AVERAGE DAILY FLOW IN CFS
BENNETT CREEK AT PARK MILLS, MD
Drainage area 63.

Day	January	February	March	April	May	June	July	August	September	October	November	December
1	22.	26.	96.	94.	133.	91.	45.	19.	14.	21.	17.	54.
2	22.	61.	128.	89.	126.	80.	43.	20.	12.	15.	17.	48.
3	22.	118.	100.	251.	116.	75.	40.	19.	11.	13.	17.	45.
4	20.	64.	86.	127.	115.	84.	40.	19.	10.	12.	14.	239.
5	21.	46.	77.	108.	105.	71.	44.	68.	11.	10.	15.	100.
6	24.	43.	71.	101.	96.	66.	40.	78.	10.	9.	15.	138.
7	22.	45.	85.	102.	90.	146.	36.	26.	9.	9.	16.	117.
8	21.	44.	650.	140.	97.	68.	35.	22.	8.	9.	15.	74.
9	20.	38.	293.	179.	95.	61.	35.	20.	8.	9.	16.	62.
10	54.	36.	238.	1470.	82.	58.	34.	18.	8.	9.	59.	56.
11	98.	23.	169.	411.	78.	57.	33.	22.	8.	9.	75.	49.
12	52.	30.	138.	284.	75.	55.	32.	27.	8.	18.	40.	56.
13	39.	40.	117.	220.	72.	52.	31.	22.	13.	16.	30.	830.
14	35.	55.	105.	186.	70.	51.	29.	20.	14.	13.	28.	345.
15	34.	50.	96.	797.	174.	51.	29.	18.	10.	11.	28.	177.
16	31.	53.	85.	466.	489.	50.	28.	17.	10.	10.	38.	130.
17	27.	63.	80.	303.	288.	48.	26.	16.	11.	10.	30.	105.
18	24.	78.	110.	246.	153.	49.	25.	18.	10.	10.	25.	91.
19	21.	90.	266.	209.	133.	73.	25.	17.	9.	10.	24.	84.
20	20.	90.	135.	184.	145.	92.	27.	14.	8.	11.	25.	74.
21	21.	98.	243.	163.	234.	306.	41.	13.	10.	14.	120.	69.
22	22.	136.	167.	149.	295.	80.	26.	12.	20.	11.	46.	286.
23	46.	194.	130.	143.	376.	61.	25.	17.	10.	58.	36.	160.
24	64.	163.	112.	520.	189.	54.	26.	18.	10.	106.	36.	95.
25	40.	129.	98.	378.	150.	51.	24.	15.	10.	30.	269.	70.
26	36.	110.	87.	241.	138.	47.	24.	14.	10.	24.	85.	60.
27	33.	92.	168.	197.	131.	46.	22.	13.	10.	20.	56.	108.
28	31.	87.	200.	173.	109.	45.	21.	13.	9.	17.	127.	350.
29	28.		125.	155.	116.	49.	20.	15.	8.	16.	150.	149.
30	29.		106.	144.	112.	47.	19.	13.	15.	15.	71.	90.
31	29.		100.		100.		19.	12.		16.		65.
Total	1008.	2102.	4661.	8230.	4682.	2164.	944.	655.	311.	560.	1540.	4376.
Mean	33.	75.	150.	274.	151.	72.	30.	21.	10.	18.	51.	141.
Minimum	20.	23.	71.	89.	70.	45.	19.	12.	8.	9.	14.	45.
Maximum	98.	194.	650.	1470.	489.	306.	45.	78.	20.	106.	269.	830.

Station number 01643500
Table of daily values for the year ending December 1984
AVERAGE DAILY FLOW IN CFS
BENNETT CREEK AT PARK MILLS, MD
Drainage area 63.

Day	January	February	March	April	May	June	July	August	September	October	November	December
1	60.	61.	144.	253.	116.	63.	56.	30.	15.	33.	26.	58.
2	53.	71.	131.	208.	104.	60.	39.	49.	15.	29.	26.	46.
3	52.	120.	119.	180.	140.	56.	34.	37.	80.	23.	24.	51.
4	50.	208.	110.	360.	353.	53.	31.	67.	219.	21.	23.	43.
5	50.	132.	132.	449.	158.	51.	32.	31.	47.	19.	63.	40.
6	55.	93.	137.	270.	145.	52.	48.	27.	32.	18.	38.	121.
7	60.	70.	114.	214.	143.	52.	55.	25.	26.	17.	30.	77.
8	55.	68.	107.	182.	191.	49.	34.	27.	24.	18.	27.	60.
9	53.	86.	105.	166.	181.	46.	30.	27.	22.	20.	26.	52.
10	50.	72.	98.	155.	142.	44.	37.	176.	20.	20.	25.	47.
11	46.	142.	101.	144.	127.	43.	34.	67.	18.	18.	29.	45.
12	42.	109.	98.	135.	119.	41.	30.	42.	17.	18.	28.	42.
13	40.	96.	103.	131.	106.	40.	27.	73.	15.	17.	25.	41.
14	40.	883.	152.	155.	99.	39.	26.	49.	16.	17.	24.	38.
15	38.	393.	153.	377.	92.	38.	25.	38.	16.	16.	23.	36.
16	38.	262.	137.	367.	88.	38.	24.	29.	15.	17.	23.	35.
17	38.	191.	123.	239.	83.	42.	23.	26.	15.	17.	22.	34.
18	38.	168.	113.	201.	82.	44.	44.	24.	14.	18.	22.	34.
19	38.	143.	108.	170.	84.	52.	37.	24.	13.	18.	36.	35.
20	39.	128.	102.	154.	78.	39.	27.	38.	12.	19.	29.	35.
21	43.	113.	158.	141.	74.	37.	47.	24.	12.	19.	25.	40.
22	47.	102.	134.	138.	71.	35.	34.	22.	12.	21.	24.	51.
23	47.	153.	113.	181.	89.	35.	31.	26.	11.	66.	24.	40.
24	57.	395.	104.	150.	79.	48.	27.	24.	11.	37.	24.	37.
25	82.	193.	109.	134.	68.	51.	25.	21.	11.	30.	23.	37.
26	144.	151.	243.	124.	64.	38.	24.	19.	10.	26.	23.	33.
27	269.	133.	153.	119.	62.	35.	36.	18.	10.	24.	23.	34.
28	145.	236.	346.	113.	64.	33.	28.	20.	11.	25.	79.	33.
29	79.	186.	1040.	125.	80.	33.	26.	24.	20.	75.	314.	33.
30	66.		488.	116.	95.	35.	25.	18.	13.	35.	77.	32.
31	64.		339.		69.		24.	17.		29.		32.
Total	1978.	5158.	5614.	5851.	3446.	1322.	1020.	1139.	772.	780.	1205.	1372.
Mean	64.	178.	181.	195.	111.	44.	33.	37.	26.	25.	40.	44.
Minimum	38.	61.	98.	113.	62.	33.	23.	17.	10.	16.	22.	32.
Maximum	269.	883.	1040.	449.	353.	63.	56.	176.	219.	75.	314.	121.

Station number 01643500
Table of daily values for the year ending December 1985
AVERAGE DAILY FLOW IN CFS
BENNETT CREEK AT PARK MILLS, MD
Drainage area 63.

Day	January	February	March	April	May	June	July	August	September	October	November	December
1	32.	91.	44.	133.	25.	36.	15.	20.	10.	13.	19.	149.
2	43.	219.	44.	87.	26.	28.	16.	17.	10.	15.	20.	140.
3	44.	75.	41.	72.	73.	27.	16.	15.	10.	25.	20.	82.
4	54.	63.	41.	65.	38.	37.	14.	14.	9.	25.	44.	67.
5	61.	51.	42.	59.	32.	185.	13.	13.	8.	19.	213.	59.
6	54.	48.	40.	54.	29.	99.	12.	13.	7.	15.	66.	60.
7	48.	44.	38.	48.	28.	50.	12.	14.	7.	13.	40.	55.
8	44.	40.	41.	46.	25.	51.	11.	21.	6.	12.	33.	45.
9	42.	37.	39.	46.	24.	40.	11.	15.	8.	12.	29.	42.
10	41.	38.	37.	43.	24.	33.	20.	13.	11.	13.	27.	40.
11	41.	44.	37.	43.	23.	30.	17.	12.	8.	13.	26.	39.
12	40.	1400.	42.	42.	26.	29.	17.	12.	7.	12.	24.	39.
13	40.	276.	37.	40.	39.	27.	21.	10.	6.	12.	24.	70.
14	38.	151.	37.	39.	25.	25.	14.	10.	6.	15.	24.	65.
15	32.	111.	35.	39.	24.	25.	22.	11.	6.	19.	25.	44.
16	31.	84.	33.	40.	26.	30.	44.	10.	6.	15.	24.	42.
17	31.	71.	34.	36.	45.	25.	16.	11.	6.	13.	40.	40.
18	30.	60.	33.	34.	52.	24.	13.	13.	6.	13.	29.	38.
19	30.	57.	33.	34.	32.	23.	12.	19.	6.	13.	26.	36.
20	24.	57.	33.	33.	27.	21.	11.	12.	6.	15.	26.	34.
21	22.	55.	33.	33.	27.	22.	11.	13.	6.	34.	24.	32.
22	29.	56.	33.	32.	39.	20.	11.	12.	6.	90.	113.	33.
23	29.	59.	64.	32.	75.	19.	44.	10.	6.	51.	94.	36.
24	28.	59.	133.	30.	52.	18.	14.	10.	7.	32.	47.	35.
25	29.	56.	98.	34.	37.	17.	20.	14.	6.	27.	39.	39.
26	33.	53.	65.	32.	31.	15.	108.	18.	6.	23.	36.	30.
27	30.	50.	57.	30.	27.	15.	241.	19.	82.	21.	36.	29.
28	31.	45.	53.	28.	32.	15.	34.	12.	23.	19.	118.	28.
29	30.		73.	27.	37.	16.	24.	10.	13.	19.	274.	29.
30	29.		69.	26.	28.	15.	22.	10.	11.	19.	143.	29.
31	33.		85.		44.		19.	10.		19.		30.
Total	1123.	3450.	1524.	1337.	1072.	1017.	875.	412.	316.	656.	1703.	1536.
Mean	36.	123.	49.	45.	35.	34.	28.	13.	11.	21.	57.	50.
Minimum	22.	37.	33.	26.	23.	15.	11.	10.	6.	12.	19.	28.
Maximum	61.	1400.	133.	133.	75.	185.	241.	21.	82.	90.	274.	149.

Station number 01642500
Table of daily values for the year ending December 1979
AVERAGE DAILY FLOW IN CFS
LINGANORE CREEK NEAR FREDERICK, MD
Drainage area 82.30

Day	January	February	March	April	May	June	July	August	September	October	November	December
1	135.00	115.00	400.00	117.00	73.00	110.00	64.00	41.00	39.00	2870.0	105.00	79.00
2	692.00	90.00	361.00	121.00	70.00	103.00	75.00	42.00	38.00	486.00	111.00	78.00
3	276.00	93.00	292.00	132.00	70.00	226.00	55.00	57.00	40.00	432.00	168.00	75.00
4	140.00	95.00	253.00	146.00	74.00	336.00	55.00	40.00	37.00	278.00	126.00	75.00
5	122.00	80.00	407.00	163.00	78.00	185.00	66.00	34.00	1140.0	307.00	109.00	76.00
6	110.00	71.00	462.00	128.00	71.00	141.00	51.00	32.00	2600.0	267.00	104.00	75.00
7	130.00	83.00	303.00	113.00	67.00	123.00	46.00	29.00	260.00	204.00	101.00	75.00
8	345.00	79.00	241.00	111.00	64.00	108.00	44.00	28.00	197.00	151.00	98.00	71.00
9	192.00	74.00	211.00	148.00	62.00	98.00	42.00	34.00	142.00	216.00	96.00	68.00
10	127.00	61.00	193.00	201.00	60.00	91.00	41.00	60.00	91.00	1080.0	102.00	67.00
11	110.00	66.00	307.00	142.00	60.00	86.00	43.00	39.00	90.00	516.00	114.00	68.00
12	93.00	65.00	211.00	131.00	58.00	80.00	42.00	94.00	88.00	377.00	148.00	67.00
13	102.00	65.00	183.00	128.00	73.00	73.00	44.00	91.00	92.00	326.00	123.00	81.00
14	116.00	65.00	174.00	144.00	112.00	68.00	55.00	48.00	85.00	254.00	127.00	90.00
15	109.00	65.00	158.00	131.00	74.00	66.00	45.00	38.00	70.00	226.00	111.00	73.00
16	85.00	69.00	140.00	119.00	67.00	63.00	41.00	34.00	70.00	208.00	108.00	69.00
17	83.00	60.00	136.00	111.00	59.00	72.00	39.00	32.00	66.00	194.00	100.00	67.00
18	75.00	49.00	131.00	105.00	56.00	89.00	36.00	31.00	64.00	180.00	97.00	61.00
19	59.00	64.00	124.00	99.00	64.00	68.00	36.00	35.00	62.00	166.00	92.00	64.00
20	97.00	67.00	118.00	94.00	62.00	63.00	41.00	32.00	58.00	157.00	89.00	63.00
21	1660.0	74.00	114.00	90.00	59.00	58.00	68.00	60.00	116.00	148.00	86.00	62.00
22	466.00	128.00	110.00	86.00	59.00	61.00	47.00	67.00	696.00	143.00	84.00	64.00
23	229.00	171.00	107.00	85.00	90.00	58.00	40.00	42.00	200.00	144.00	84.00	65.00
24	2000.0	948.00	221.00	84.00	337.00	54.00	37.00	51.00	133.00	179.00	83.00	67.00
25	672.00	2200.0	271.00	84.00	254.00	53.00	36.00	117.00	102.00	138.00	82.00	102.00
26	248.00	2610.0	184.00	82.00	164.00	50.00	38.00	57.00	99.00	127.00	126.00	90.00
27	198.00	598.00	152.00	96.00	122.00	48.00	37.00	101.00	89.00	121.00	126.00	73.00
28	181.00	453.00	137.00	97.00	108.00	49.00	49.00	135.00	84.00	125.00	96.00	68.00
29	155.00		130.00	81.00	103.00	55.00	77.00	62.00	86.00	122.00	87.00	66.00
30	141.00		125.00	77.00	86.00	52.00	68.00	50.00	81.00	112.00	81.00	65.00
31	128.00		117.00		79.00		50.00	43.00		107.00		64.00
Total	9276.0	8658.0	6473.0	3446.0	2835.0	2787.0	1508.0	1656.0	7015.0	10361.	3164.0	2228.0
Mean	299.23	309.21	208.81	114.87	91.45	92.90	48.65	53.42	233.83	334.23	105.47	71.87
Minimum	59.00	49.00	107.00	77.00	56.00	48.00	36.00	28.00	37.00	107.00	81.00	61.00
Maximum	2000.0	2610.0	462.00	201.00	337.00	336.00	77.00	135.00	2600.0	2870.0	168.00	102.00

Station number 01642500
Table of daily values for the year ending December 1980
AVERAGE DAILY FLOW IN CFS
LINGANORE CREEK NEAR FREDERICK, MD
Drainage area 82.30

Day	January	February	March	April	May	June	July	August	September	October	November	December
1	62.00	55.00	61.00	239.00	143.00	105.00	51.00	29.00	16.00	12.00	18.00	34.00
2	61.00	55.00	61.00	277.00	207.00	96.00	47.00	30.00	13.00	14.00	17.00	32.00
3	60.00	57.00	67.00	329.00	90.00	96.00	48.00	27.00	13.00	17.00	17.00	30.00
4	61.00	78.00	75.00	320.00	90.00	107.00	49.00	28.00	12.00	16.00	20.00	28.00
5	65.00	86.00	71.00	169.00	91.00	84.00	45.00	26.00	17.00	15.00	22.00	27.00
6	58.00	104.00	53.00	104.00	110.00	84.00	46.00	25.00	32.00	14.00	19.00	27.00
7	62.00	104.00	44.00	118.00	118.00	106.00	41.00	23.00	21.00	13.00	18.00	27.00
8	62.00	105.00	43.00	179.00	112.00	167.00	47.00	20.00	15.00	13.00	17.00	27.00
9	60.00	105.00	43.00	203.00	100.00	108.00	55.00	17.00	13.00	14.00	18.00	29.00
10	56.00	105.00	57.00	204.00	98.00	96.00	62.00	19.00	13.00	16.00	17.00	31.00
11	61.00	104.00	76.00	202.00	98.00	86.00	47.00	35.00	11.00	18.00	15.00	28.00
12	123.00	103.00	89.00	200.00	98.00	77.00	42.00	34.00	11.00	18.00	15.00	26.00
13	82.00	102.00	93.00	198.00	99.00	72.00	40.00	27.00	11.00	17.00	16.00	25.00
14	77.00	101.00	118.00	257.00	48.00	70.00	37.00	22.00	10.00	19.00	16.00	24.00
15	105.00	101.00	202.00	287.00	7.70	68.00	35.00	24.00	11.00	22.00	16.00	24.00
16	88.00	100.00	289.00	125.00	7.90	111.00	34.00	31.00	11.00	22.00	18.00	25.00
17	80.00	99.00	163.00	154.00	8.00	87.00	34.00	23.00	11.00	22.00	20.00	26.00
18	113.00	98.00	101.00	149.00	9.40	71.00	33.00	24.00	17.00	26.00	67.00	23.00
19	244.00	97.00	100.00	147.00	51.00	68.00	30.00	34.00	16.00	27.00	49.00	24.00
20	134.00	92.00	112.00	135.00	117.00	63.00	30.00	36.00	13.00	24.00	30.00	20.00
21	115.00	90.00	436.00	133.00	327.00	61.00	28.00	29.00	13.00	19.00	24.00	18.00
22	106.00	101.00	458.00	130.00	191.00	60.00	61.00	24.00	14.00	18.00	22.00	18.00
23	107.00	83.00	367.00	123.00	133.00	56.00	104.00	23.00	12.00	18.00	20.00	20.00
24	88.00	24.00	357.00	113.00	398.00	55.00	53.00	22.00	11.00	18.00	130.00	25.00
25	87.00	15.00	277.00	94.00	276.00	57.00	40.00	18.00	16.00	108.00	159.00	21.00
26	81.00	19.00	157.00	84.00	163.00	55.00	36.00	16.00	18.00	87.00	57.00	18.00
27	76.00	30.00	143.00	122.00	136.00	52.00	34.00	15.00	14.00	33.00	43.00	18.00
28	74.00	45.00	219.00	253.00	122.00	50.00	30.00	14.00	12.00	25.00	53.00	19.00
29	73.00	54.00	347.00	296.00	108.00	52.00	32.00	13.00	12.00	22.00	48.00	23.00
30	65.00		222.00	160.00	99.00	58.00	31.00	13.00	11.00	20.00	39.00	25.00
31	65.00		208.00		106.00		28.00	15.00		18.00		23.00
Total	2651.0	2312.0	5109.0	5504.0	3762.0	2378.0	1330.0	736.00	420.00	745.00	1040.0	765.00
Mean	85.52	79.72	164.81	183.47	121.35	79.27	42.90	23.74	14.00	24.03	34.67	24.68
Minimum	56.00	15.00	43.00	84.00	7.70	50.00	28.00	13.00	10.00	12.00	15.00	18.00
Maximum	244.00	105.00	458.00	329.00	398.00	167.00	104.00	36.00	32.00	108.00	159.00	34.00

Station number 01642500
Table of daily values for the year ending December 1981
AVERAGE DAILY FLOW IN CFS
LINGANORE CREEK NEAR FREDERICK, MD
Drainage area 82.30

Day	January	February	March	April	May	June	July	August	September	October	November	December
1	25.00	17.00	85.00	37.00	56.00	39.00	44.00	30.00	27.00	14.00	22.00	21.00
2	24.00	169.00	70.00	44.00	82.00	55.00	69.00	28.00	20.00	25.00	21.00	36.00
3	20.00	107.00	65.00	37.00	58.00	56.00	69.00	28.00	18.00	20.00	21.00	29.00
4	20.00	48.00	60.00	33.00	50.00	97.00	124.00	31.00	17.00	15.00	19.00	23.00
5	17.00	35.00	65.00	47.00	47.00	160.00	126.00	29.00	19.00	15.00	19.00	21.00
6	17.00	30.00	68.00	85.00	46.00	71.00	76.00	28.00	19.00	16.00	23.00	20.00
7	21.00	28.00	71.00	60.00	47.00	57.00	62.00	30.00	19.00	16.00	21.00	19.00
8	19.00	30.00	65.00	49.00	43.00	47.00	53.00	30.00	18.00	14.00	19.00	20.00
9	16.00	26.00	60.00	47.00	40.00	43.00	48.00	34.00	21.00	13.00	18.00	19.00
10	17.00	27.00	55.00	46.00	41.00	55.00	44.00	29.00	18.00	14.00	18.00	16.00
11	15.00	320.00	54.00	46.00	57.00	51.00	41.00	25.00	15.00	14.00	18.00	17.00
12	13.00	134.00	52.00	99.00	63.00	41.00	37.00	26.00	14.00	14.00	18.00	17.00
13	12.00	58.00	49.00	169.00	49.00	37.00	35.00	27.00	14.00	14.00	17.00	16.00
14	13.00	49.00	45.00	291.00	44.00	251.00	35.00	24.00	13.00	14.00	17.00	20.00
15	16.00	44.00	43.00	202.00	46.00	125.00	32.00	23.00	14.00	14.00	18.00	46.00
16	19.00	41.00	47.00	132.00	63.00	76.00	31.00	22.00	22.00	14.00	18.00	46.00
17	20.00	39.00	51.00	109.00	49.00	112.00	32.00	20.00	27.00	14.00	18.00	33.00
18	18.00	41.00	44.00	95.00	43.00	68.00	31.00	18.00	22.00	14.00	17.00	30.00
19	17.00	46.00	43.00	79.00	48.00	55.00	29.00	18.00	18.00	15.00	17.00	22.00
20	20.00	143.00	42.00	76.00	53.00	75.00	29.00	17.00	16.00	14.00	19.00	21.00
21	25.00	260.00	40.00	67.00	44.00	66.00	44.00	16.00	16.00	14.00	20.00	20.00
22	24.00	160.00	38.00	61.00	40.00	277.00	45.00	16.00	15.00	14.00	17.00	22.00
23	25.00	300.00	37.00	62.00	37.00	95.00	32.00	15.00	15.00	17.00	17.00	41.00
24	24.00	200.00	35.00	79.00	35.00	70.00	31.00	15.00	14.00	27.00	17.00	70.00
25	23.00	140.00	35.00	63.00	34.00	65.00	37.00	12.00	13.00	22.00	18.00	44.00
26	24.00	100.00	34.00	54.00	32.00	83.00	35.00	13.00	13.00	27.00	17.00	34.00
27	25.00	90.00	34.00	52.00	31.00	57.00	33.00	14.00	14.00	73.00	17.00	32.00
28	25.00	80.00	34.00	50.00	32.00	50.00	51.00	14.00	17.00	84.00	17.00	31.00
29	22.00		32.00	49.00	42.00	46.00	125.00	14.00	14.00	40.00	17.00	28.00
30	18.00		37.00	48.00	40.00	44.00	47.00	14.00	13.00	28.00	16.00	25.00
31	17.00		41.00		49.00		35.00	24.00		24.00		23.00
Total	611.00	2762.0	1531.0	2368.0	1441.0	2424.0	1562.0	684.00	515.00	673.00	551.00	862.00
Mean	19.71	98.64	49.39	78.93	46.48	80.80	50.39	22.06	17.17	21.71	18.37	27.81
Minimum	12.00	17.00	32.00	33.00	31.00	37.00	29.00	12.00	13.00	13.00	16.00	16.00
Maximum	25.00	320.00	85.00	291.00	82.00	277.00	126.00	34.00	27.00	84.00	23.00	70.00

Station number 01642500
Table of daily values for the year ending December 1982
AVERAGE DAILY FLOW IN CFS
LINGANORE CREEK NEAR FREDERICK, MD
Drainage area 82.30

Day	January	February	March	April	May	June	July	August	September	October	November	December
1	50.00	361.00	70.00	61.00	90.00	59.00	60.00	36.00	16.00	0.00	0.00	0.00
2	57.00	139.00	65.00	52.00	81.00	126.00	55.00	34.00	20.00	0.00	0.00	0.00
3	40.00	1250.0	65.00	68.00	74.00	64.00	55.00	33.00	52.00	0.00	0.00	0.00
4	180.00	443.00	62.00	80.00	68.00	109.00	75.00	32.00	28.00	0.00	0.00	0.00
5	113.00	240.00	62.00	61.00	62.00	187.00	55.00	41.00	20.00	0.00	0.00	0.00
6	64.00	120.00	59.00	104.00	59.00	189.00	50.00	33.00	18.00	0.00	0.00	0.00
7	52.00	95.00	94.00	98.00	57.00	116.00	48.00	30.00	17.00	0.00	0.00	0.00
8	44.00	90.00	123.00	79.00	57.00	83.00	46.00	29.00	17.00	0.00	0.00	0.00
9	35.00	80.00	90.00	84.00	58.00	69.00	45.00	32.00	18.00	0.00	0.00	0.00
10	25.00	70.00	78.00	87.00	51.00	84.00	44.00	31.00	18.00	0.00	0.00	0.00
11	23.00	65.00	76.00	75.00	47.00	106.00	41.00	28.00	18.00	0.00	0.00	0.00
12	20.00	60.00	87.00	69.00	46.00	76.00	42.00	31.00	17.00	0.00	0.00	0.00
13	25.00	55.00	79.00	66.00	45.00	900.00	39.00	28.00	15.00	0.00	0.00	0.00
14	27.00	55.00	73.00	63.00	42.00	400.00	36.00	26.00	15.00	0.00	0.00	0.00
15	28.00	70.00	65.00	58.00	40.00	160.00	37.00	24.00	15.00	0.00	0.00	0.00
16	27.00	120.00	74.00	55.00	39.00	140.00	36.00	22.00	15.00	0.00	0.00	0.00
17	24.00	160.00	144.00	60.00	37.00	450.00	35.00	21.00	14.00	0.00	0.00	0.00
18	22.00	110.00	106.00	97.00	39.00	200.00	33.00	33.00	13.00	0.00	0.00	0.00
19	23.00	100.00	91.00	71.00	37.00	130.00	35.00	26.00	13.00	0.00	0.00	0.00
20	24.00	150.00	99.00	63.00	37.00	110.00	49.00	21.00	21.00	0.00	0.00	0.00
21	27.00	240.00	95.00	60.00	39.00	100.00	43.00	31.00	25.00	0.00	0.00	0.00
22	26.00	230.00	83.00	54.00	47.00	90.00	34.00	27.00	48.00	0.00	0.00	0.00
23	31.00	200.00	75.00	50.00	51.00	80.00	49.00	23.00	50.00	0.00	0.00	0.00
24	28.00	150.00	71.00	49.00	50.00	75.00	39.00	25.00	29.00	0.00	0.00	0.00
25	26.00	120.00	68.00	48.00	44.00	70.00	32.00	23.00	23.00	0.00	0.00	0.00
26	25.00	90.00	67.00	128.00	41.00	65.00	30.00	20.00	22.00	0.00	0.00	0.00
27	23.00	80.00	60.00	176.00	39.00	65.00	66.00	18.00	62.00	0.00	0.00	0.00
28	22.00	75.00	55.00	188.00	44.00	70.00	175.00	19.00	42.00	0.00	0.00	0.00
29	23.00		54.00	126.00	84.00	85.00	53.00	17.00	29.00	0.00	0.00	0.00
30	23.00		53.00	104.00	51.00	65.00	40.00	16.00	25.00	0.00	0.00	0.00
31	29.00		57.00		46.00		39.00	16.00		0.00		0.00
Total	1186.0	5018.0	2400.0	2434.0	1602.0	4523.0	1516.0	826.00	735.00	0.00	0.00	0.00
Mean	38.26	179.21	77.42	81.13	51.68	150.77	48.90	26.65	24.50	0.00	0.00	0.00
Minimum	20.00	55.00	53.00	48.00	37.00	59.00	30.00	16.00	13.00	0.00	0.00	0.00
Maximum	180.00	1250.0	144.00	188.00	90.00	900.00	175.00	41.00	62.00	0.00	0.00	0.00

Station number 01641000
Table of daily values for the year ending December 1979
AVERAGE DAILY FLOW IN CFS
HUNTING CREEK AT JIMTOWN, MD
Drainage area 18.

Day	January	February	March	April	May	June	July	August	September	October	November	December
1	33.	44.	98.	27.	29.	30.	11.	6.	6.	136.	26.	28.
2	121.	39.	110.	38.	27.	27.	10.	24.	10.	49.	36.	26.
3	62.	36.	107.	47.	27.	29.	9.	14.	9.	117.	39.	26.
4	39.	33.	94.	46.	29.	34.	12.	8.	7.	85.	30.	26.
5	29.	32.	339.	44.	29.	27.	11.	6.	196.	121.	28.	26.
6	26.	29.	369.	37.	26.	22.	9.	6.	1090.	96.	28.	26.
7	33.	27.	227.	35.	24.	21.	8.	6.	148.	76.	27.	26.
8	70.	26.	137.	37.	22.	20.	7.	8.	70.	66.	26.	25.
9	46.	25.	111.	78.	21.	20.	7.	9.	53.	110.	26.	24.
10	35.	25.	96.	82.	20.	18.	7.	9.	45.	293.	28.	25.
11	28.	24.	104.	63.	19.	17.	7.	9.	42.	188.	29.	24.
12	25.	26.	84.	57.	23.	16.	7.	18.	40.	127.	29.	23.
13	27.	26.	75.	53.	23.	14.	7.	14.	38.	99.	29.	29.
14	34.	24.	67.	61.	26.	13.	7.	10.	50.	79.	29.	25.
15	28.	22.	54.	53.	24.	12.	7.	8.	43.	70.	28.	24.
16	23.	19.	44.	47.	24.	12.	6.	7.	38.	63.	29.	24.
17	20.	16.	33.	43.	20.	16.	6.	6.	36.	60.	26.	23.
18	19.	16.	32.	39.	18.	15.	6.	7.	35.	56.	25.	23.
19	17.	23.	32.	36.	22.	13.	6.	7.	30.	54.	25.	23.
20	22.	22.	36.	34.	22.	11.	6.	6.	29.	53.	24.	23.
21	177.	24.	36.	31.	21.	11.	7.	25.	45.	44.	24.	22.
22	108.	29.	41.	28.	19.	11.	6.	13.	186.	33.	24.	22.
23	60.	32.	40.	28.	45.	10.	9.	14.	59.	37.	24.	22.
24	785.	151.	61.	27.	89.	9.	8.	14.	54.	36.	23.	23.
25	261.	310.	74.	26.	89.	9.	7.	9.	59.	32.	23.	62.
26	132.	443.	79.	30.	61.	9.	7.	8.	55.	30.	48.	37.
27	97.	158.	75.	45.	50.	8.	6.	7.	52.	29.	35.	32.
28	81.	107.	73.	40.	46.	8.	7.	7.	46.	30.	32.	30.
29	69.		64.	35.	40.	8.	11.	7.	29.	29.	29.	29.
30	59.		35.	31.	34.	8.	8.	7.	29.	28.	28.	28.
31	51.		27.		31.		7.	7.		27.		26.
Total	2617.	1788.	2854.	1278.	1000.	477.	238.	303.	2629.	2353.	857.	832.
Mean	84.	64.	92.	43.	32.	16.	8.	10.	88.	76.	29.	27.
Minimum	17.	16.	27.	26.	18.	8.	6.	6.	6.	27.	23.	22.
Maximum	785.	443.	369.	82.	89.	34.	12.	25.	1090.	293.	48.	62.

Station number 01641000
Table of daily values for the year ending December 1980
AVERAGE DAILY FLOW IN CFS
HUNTING CREEK AT JIMTOWN, MD
Drainage area 18.

Day	January	February	March	April	May	June	July	August	September	October	November	December
1	25.	22.	11.	133.	86.	26.	10.	4.	3.	4.	4.	5.
2	25.	22.	11.	99.	71.	25.	9.	4.	4.	4.	4.	5.
3	24.	20.	11.	83.	66.	25.	8.	3.	5.	3.	4.	5.
4	23.	20.	12.	93.	54.	22.	8.	3.	3.	3.	5.	5.
5	24.	21.	16.	73.	47.	20.	7.	4.	3.	3.	5.	5.
6	23.	21.	14.	61.	42.	20.	6.	4.	4.	3.	4.	5.
7	22.	21.	13.	55.	40.	21.	6.	4.	4.	3.	4.	5.
8	22.	20.	14.	53.	36.	27.	9.	4.	4.	3.	5.	5.
9	22.	21.	12.	191.	33.	22.	9.	3.	4.	3.	5.	5.
10	22.	21.	11.	107.	31.	25.	10.	3.	4.	3.	4.	5.
11	22.	21.	12.	83.	29.	19.	7.	4.	4.	3.	4.	5.
12	26.	20.	10.	75.	31.	17.	6.	5.	4.	3.	4.	4.
13	22.	20.	12.	71.	39.	14.	6.	4.	4.	3.	4.	4.
14	32.	19.	18.	93.	31.	13.	5.	3.	4.	3.	4.	4.
15	33.	19.	26.	92.	27.	13.	5.	4.	4.	3.	4.	4.
16	28.	21.	25.	76.	24.	27.	5.	4.	4.	3.	4.	5.
17	26.	19.	51.	65.	22.	18.	4.	3.	4.	3.	5.	4.
18	37.	19.	52.	59.	41.	15.	4.	4.	4.	3.	16.	4.
19	39.	19.	36.	54.	33.	15.	4.	5.	4.	6.	7.	4.
20	33.	18.	32.	50.	32.	17.	4.	4.	4.	3.	6.	3.
21	32.	19.	479.	46.	282.	16.	5.	4.	4.	3.	6.	3.
22	32.	25.	181.	42.	95.	12.	8.	3.	4.	3.	6.	3.
23	30.	19.	109.	39.	62.	9.	8.	3.	5.	3.	6.	4.
24	29.	15.	87.	37.	58.	9.	6.	3.	5.	3.	50.	4.
25	29.	14.	79.	35.	57.	9.	5.	3.	7.	28.	13.	4.
26	28.	13.	64.	33.	48.	8.	5.	3.	6.	10.	7.	3.
27	26.	12.	55.	53.	42.	8.	4.	3.	5.	6.	6.	3.
28	26.	12.	54.	70.	37.	8.	4.	3.	4.	6.	8.	4.
29	24.	11.	142.	75.	32.	14.	4.	3.	4.	5.	6.	4.
30	25.		91.	64.	29.	15.	4.	3.	4.	5.	6.	4.
31	24.		129.		28.		4.	4.		5.		4.
Total	835.	544.	1869.	2160.	1585.	508.	188.	110.	126.	138.	214.	134.
Mean	27.	19.	60.	72.	51.	17.	6.	4.	4.	4.	7.	4.
Minimum	22.	11.	10.	33.	22.	8.	4.	3.	3.	3.	4.	3.
Maximum	39.	25.	479.	191.	282.	27.	10.	5.	7.	28.	50.	5.

Station number 01641000
Table of daily values for the year ending December 1981
AVERAGE DAILY FLOW IN CFS
HUNTING CREEK AT JIMTOWN, MD
Drainage area 18.

Day	January	February	March	April	May	June	July	August	September	October	November	December
1	4.	4.	39.	14.	24.	16.	16.	7.	11.	7.	9.	12.
2	4.	32.	33.	15.	26.	17.	23.	6.	11.	7.	9.	12.
3	4.	11.	28.	14.	22.	18.	28.	10.	9.	4.	8.	9.
4	4.	7.	24.	13.	19.	31.	34.	9.	8.	4.	8.	8.
5	3.	6.	28.	17.	17.	31.	29.	8.	8.	4.	8.	8.
6	3.	6.	28.	17.	17.	24.	23.	8.	7.	5.	12.	7.
7	3.	5.	25.	14.	17.	19.	19.	8.	7.	5.	9.	9.
8	3.	5.	23.	13.	15.	16.	15.	7.	9.	5.	8.	14.
9	3.	4.	22.	13.	14.	16.	14.	10.	9.	5.	8.	13.
10	3.	4.	21.	12.	15.	22.	12.	6.	7.	5.	8.	13.
11	3.	63.	22.	17.	38.	19.	11.	8.	6.	5.	8.	13.
12	3.	18.	22.	66.	40.	15.	10.	7.	5.	5.	8.	13.
13	2.	11.	21.	122.	29.	43.	10.	6.	5.	6.	7.	12.
14	2.	9.	20.	176.	26.	179.	10.	5.	5.	5.	7.	13.
15	2.	9.	19.	106.	25.	91.	9.	5.	5.	6.	7.	16.
16	2.	8.	23.	74.	23.	54.	9.	5.	8.	6.	7.	15.
17	2.	8.	24.	62.	20.	44.	9.	5.	8.	6.	7.	13.
18	2.	9.	21.	54.	18.	33.	7.	4.	6.	7.	7.	12.
19	3.	17.	20.	46.	20.	28.	6.	4.	5.	7.	7.	11.
20	3.	146.	19.	42.	20.	96.	12.	4.	5.	7.	8.	12.
21	4.	57.	18.	36.	17.	63.	12.	4.	5.	7.	7.	13.
22	4.	49.	16.	32.	15.	91.	8.	4.	5.	7.	7.	13.
23	4.	640.	16.	32.	14.	53.	7.	4.	5.	9.	7.	22.
24	4.	176.	15.	32.	13.	40.	9.	4.	5.	8.	7.	18.
25	4.	96.	14.	28.	12.	33.	12.	4.	5.	7.	7.	15.
26	4.	66.	14.	25.	11.	28.	11.	4.	5.	15.	7.	13.
27	4.	45.	13.	23.	11.	24.	10.	4.	5.	62.	7.	13.
28	4.	41.	13.	22.	18.	21.	12.	4.	5.	19.	7.	13.
29	4.		12.	21.	39.	18.	15.	4.	5.	11.	7.	12.
30	3.		16.	20.	26.	17.	10.	6.	5.	10.	6.	11.
31	3.		15.		20.		8.	36.		9.		11.
Total	100.	1552.	644.	1178.	641.	1200.	420.	210.	195.	276.	229.	388.
Mean	3.	55.	21.	39.	21.	40.	14.	7.	6.	9.	8.	13.
Minimum	2.	4.	12.	12.	11.	15.	6.	4.	5.	4.	6.	7.
Maximum	4.	640.	39.	176.	40.	179.	34.	36.	11.	62.	12.	22.

Station number 01641000
Table of daily values for the year ending December 1982
AVERAGE DAILY FLOW IN CFS
HUNTING CREEK AT JIMTOWN, MD
Drainage area 18.

Day	January	February	March	April	May	June	July	August	September	October	November	December
1	31.	25.	39.	33.	47.	17.	18.	8.	5.	4.	8.	9.
2	19.	20.	39.	32.	42.	15.	16.	7.	6.	4.	8.	8.
3	16.	59.	38.	77.	39.	17.	19.	6.	6.	4.	8.	8.
4	96.	51.	36.	63.	36.	22.	20.	6.	5.	4.	23.	8.
5	36.	40.	36.	55.	33.	104.	17.	8.	5.	4.	10.	7.
6	29.	34.	35.	94.	30.	77.	15.	7.	5.	4.	6.	7.
7	26.	29.	59.	64.	29.	48.	13.	6.	5.	4.	5.	6.
8	23.	27.	47.	59.	30.	36.	12.	5.	5.	5.	5.	6.
9	21.	26.	40.	61.	28.	31.	12.	5.	5.	5.	5.	6.
10	19.	25.	37.	61.	26.	33.	11.	5.	5.	5.	5.	6.
11	16.	23.	37.	57.	24.	32.	10.	5.	5.	5.	5.	5.
12	16.	22.	47.	52.	21.	33.	11.	5.	5.	6.	5.	5.
13	16.	22.	50.	50.	19.	394.	10.	5.	4.	8.	8.	5.
14	16.	21.	59.	45.	19.	167.	9.	4.	4.	7.	5.	5.
15	15.	25.	59.	44.	18.	92.	9.	4.	4.	6.	5.	5.
16	15.	41.	73.	42.	14.	76.	8.	4.	4.	6.	5.	22.
17	14.	57.	96.	48.	14.	108.	8.	5.	4.	6.	4.	11.
18	14.	47.	73.	47.	14.	85.	8.	6.	4.	6.	4.	8.
19	14.	47.	65.	40.	14.	61.	9.	5.	4.	6.	4.	7.
20	13.	56.	65.	39.	14.	51.	10.	5.	6.	7.	4.	7.
21	13.	84.	63.	37.	13.	43.	9.	5.	5.	7.	4.	7.
22	13.	75.	55.	36.	13.	38.	8.	5.	8.	7.	4.	7.
23	13.	67.	49.	32.	14.	33.	7.	5.	6.	7.	4.	7.
24	13.	66.	45.	29.	14.	29.	6.	5.	5.	7.	4.	7.
25	12.	56.	42.	28.	14.	27.	6.	5.	5.	11.	4.	7.
26	12.	48.	42.	69.	11.	25.	5.	4.	6.	8.	4.	7.
27	12.	44.	37.	59.	11.	23.	18.	4.	25.	7.	4.	7.
28	12.	41.	36.	65.	26.	22.	23.	4.	6.	7.	7.	7.
29	13.		35.	57.	22.	20.	14.	4.	5.	7.	28.	7.
30	13.		33.	52.	24.	19.	10.	4.	5.	7.	9.	7.
31	13.		36.		22.		9.	4.		7.		7.
Total	604.	1178.	1503.	1527.	695.	1778.	358.	158.	171.	189.	206.	226.
Mean	19.	42.	48.	51.	22.	59.	12.	5.	6.	6.	7.	7.
Minimum	12.	20.	33.	28.	11.	15.	5.	4.	4.	4.	4.	5.
Maximum	96.	84.	96.	94.	47.	394.	23.	8.	25.	11.	28.	22.

Station number 01641000
Table of daily values for the year ending December 1983
AVERAGE DAILY FLOW IN CFS
HUNTING CREEK AT JIMTOWN, MD
Drainage area 18.

Day	January	February	March	April	May	June	July	August	September	October	November	December
1	6.	10.	33.	51.	65.	38.	16.	7.	4.	7.	11.	29.
2	6.	48.	36.	70.	60.	35.	15.	6.	3.	7.	10.	27.
3	6.	84.	36.	271.	55.	33.	13.	4.	3.	6.	10.	27.
4	6.	52.	34.	110.	55.	46.	12.	5.	3.	6.	10.	55.
5	6.	37.	30.	82.	49.	71.	12.	10.	3.	6.	10.	35.
6	6.	30.	34.	70.	43.	45.	12.	8.	3.	6.	10.	57.
7	6.	27.	50.	65.	40.	36.	11.	5.	3.	6.	9.	57.
8	6.	23.	111.	90.	39.	32.	10.	5.	3.	6.	9.	42.
9	6.	20.	112.	134.	40.	29.	9.	5.	3.	6.	10.	35.
10	22.	18.	102.	676.	32.	26.	9.	4.	3.	6.	21.	32.
11	21.	17.	77.	220.	31.	24.	8.	8.	3.	6.	21.	30.
12	12.	17.	63.	139.	29.	22.	8.	6.	4.	15.	15.	61.
13	9.	17.	53.	108.	27.	21.	7.	5.	6.	12.	13.	432.
14	9.	16.	46.	88.	26.	18.	6.	5.	4.	13.	12.	178.
15	9.	16.	42.	235.	33.	17.	6.	5.	3.	8.	15.	98.
16	9.	17.	38.	197.	70.	16.	6.	4.	4.	8.	15.	71.
17	7.	19.	35.	131.	80.	15.	6.	4.	4.	7.	13.	57.
18	6.	21.	177.	107.	52.	61.	5.	5.	3.	7.	12.	51.
19	6.	25.	482.	90.	56.	44.	5.	4.	3.	7.	12.	48.
20	8.	25.	161.	78.	74.	74.	9.	4.	3.	8.	19.	45.
21	8.	28.	135.	69.	70.	59.	10.	4.	10.	8.	33.	42.
22	8.	39.	102.	62.	94.	36.	7.	4.	5.	7.	18.	94.
23	15.	56.	78.	57.	104.	28.	6.	4.	4.	48.	17.	57.
24	13.	57.	66.	295.	74.	24.	6.	4.	4.	33.	20.	50.
25	11.	54.	59.	258.	61.	22.	6.	4.	4.	20.	60.	42.
26	11.	44.	52.	140.	73.	18.	6.	3.	3.	18.	27.	38.
27	10.	36.	106.	108.	66.	15.	5.	4.	3.	16.	23.	44.
28	10.	33.	99.	89.	50.	18.	5.	4.	3.	14.	40.	46.
29	10.		74.	79.	51.	21.	5.	5.	4.	12.	38.	40.
30	11.		62.	70.	48.	17.	4.	5.	7.	12.	29.	34.
31	11.		56.		42.		4.	4.		11.		30.
Total	289.	886.	2641.	4239.	1689.	961.	249.	153.	116.	350.	561.	1984.
Mean	9.	32.	85.	141.	54.	32.	8.	5.	4.	11.	19.	64.
Minimum	6.	10.	30.	51.	26.	15.	4.	3.	3.	6.	9.	27.
Maximum	22.	84.	482.	676.	104.	74.	16.	10.	10.	48.	60.	432.

Station number 01641000
Table of daily values for the year ending December 1984
AVERAGE DAILY FLOW IN CFS
HUNTING CREEK AT JIMTOWN, MD
Drainage area 18.

Day	January	February	March	April	May	June	July	August	September	October	November	December
1	28.	15.	91.	113.	43.	48.	21.	6.	13.	13.	11.	15.
2	26.	16.	84.	108.	38.	43.	15.	8.	12.	10.	11.	14.
3	24.	22.	78.	112.	135.	38.	12.	26.	12.	9.	11.	16.
4	24.	25.	73.	151.	182.	35.	10.	16.	17.	8.	11.	13.
5	22.	27.	85.	218.	89.	31.	10.	10.	14.	8.	25.	13.
6	22.	23.	78.	157.	75.	28.	22.	9.	12.	7.	13.	28.
7	21.	20.	71.	127.	79.	26.	68.	8.	12.	7.	11.	16.
8	20.	21.	69.	114.	102.	24.	25.	7.	11.	8.	11.	14.
9	20.	19.	67.	107.	90.	22.	15.	8.	11.	8.	11.	14.
10	20.	19.	65.	99.	74.	21.	15.	18.	11.	7.	11.	14.
11	19.	32.	66.	79.	66.	22.	17.	591.	11.	7.	12.	14.
12	18.	26.	58.	55.	62.	20.	14.	167.	10.	8.	11.	15.
13	17.	26.	48.	48.	55.	18.	10.	366.	10.	8.	10.	16.
14	17.	1050.	60.	51.	50.	17.	10.	198.	10.	8.	10.	18.
15	16.	374.	58.	82.	46.	16.	9.	116.	10.	8.	10.	25.
16	16.	201.	51.	94.	43.	16.	9.	72.	9.	8.	10.	25.
17	16.	145.	47.	69.	40.	19.	8.	55.	8.	8.	9.	25.
18	15.	114.	45.	66.	37.	23.	9.	45.	8.	9.	10.	24.
19	15.	91.	44.	57.	36.	29.	7.	42.	8.	13.	12.	25.
20	15.	78.	42.	57.	35.	20.	7.	48.	7.	14.	10.	24.
21	15.	66.	74.	59.	33.	16.	9.	34.	7.	14.	10.	32.
22	15.	58.	69.	61.	36.	14.	10.	28.	7.	21.	9.	31.
23	16.	100.	69.	80.	72.	14.	9.	37.	7.	17.	9.	26.
24	18.	189.	68.	65.	61.	24.	9.	33.	6.	16.	8.	25.
25	24.	195.	67.	58.	43.	22.	8.	26.	6.	12.	8.	26.
26	36.	130.	67.	52.	37.	17.	7.	23.	7.	12.	7.	24.
27	42.	95.	63.	49.	33.	14.	18.	20.	6.	12.	7.	23.
28	22.	168.	174.	47.	36.	13.	9.	17.	9.	17.	32.	23.
29	18.	117.	216.	49.	119.	13.	8.	16.	10.	18.	54.	23.
30	16.		171.	47.	77.	20.	8.	14.	9.	12.	19.	21.
31	15.		129.		57.		7.	14.		12.		21.
Total	628.	3462.	2447.	2531.	1981.	683.	412.	2077.	290.	337.	392.	643.
Mean	20.	119.	79.	84.	64.	23.	13.	67.	10.	11.	13.	21.
Minimum	15.	15.	42.	47.	33.	13.	7.	6.	6.	7.	7.	13.
Maximum	42.	1050.	216.	218.	182.	48.	68.	591.	17.	21.	54.	32.

Station number 01641000
Table of daily values for the year ending December 1985
AVERAGE DAILY FLOW IN CFS
HUNTING CREEK AT JIMTOWN, MD
Drainage area 18.

Day	January	February	March	April	May	June	July	August	September	October	November	December
1	21.	15.	44.	71.	10.	14.	7.	5.	5.	6.	7.	77.
2	38.	16.	43.	54.	20.	12.	6.	5.	5.	8.	7.	86.
3	26.	12.	39.	47.	63.	11.	6.	5.	5.	6.	41.	66.
4	25.	11.	37.	41.	29.	11.	6.	5.	5.	6.	228.	56.
5	27.	11.	23.	38.	20.	22.	6.	4.	5.	6.	273.	53.
6	26.	12.	20.	33.	17.	17.	10.	4.	5.	5.	98.	56.
7	25.	11.	20.	29.	15.	12.	9.	5.	5.	5.	61.	53.
8	25.	10.	21.	28.	14.	13.	6.	10.	5.	4.	45.	49.
9	23.	10.	19.	27.	13.	12.	5.	5.	8.	4.	34.	47.
10	23.	11.	17.	26.	12.	10.	6.	5.	5.	5.	28.	44.
11	19.	11.	19.	25.	12.	9.	5.	5.	5.	5.	24.	43.
12	22.	161.	22.	24.	13.	7.	6.	5.	5.	5.	23.	43.
13	21.	54.	18.	22.	16.	7.	5.	5.	5.	5.	22.	69.
14	19.	34.	18.	20.	13.	7.	4.	4.	5.	4.	23.	53.
15	17.	27.	17.	20.	12.	8.	5.	5.	5.	4.	22.	48.
16	20.	25.	16.	20.	14.	9.	5.	4.	5.	5.	37.	47.
17	18.	23.	15.	18.	24.	9.	4.	4.	5.	5.	52.	46.
18	18.	27.	15.	17.	31.	8.	4.	5.	5.	5.	36.	39.
19	17.	35.	15.	17.	19.	8.	4.	5.	5.	5.	30.	30.
20	16.	34.	15.	16.	15.	7.	4.	5.	5.	5.	26.	30.
21	16.	33.	12.	15.	21.	7.	4.	7.	5.	14.	24.	31.
22	15.	36.	13.	15.	18.	7.	4.	5.	5.	18.	89.	30.
23	15.	38.	40.	15.	32.	8.	4.	5.	5.	11.	75.	30.
24	14.	39.	45.	14.	25.	7.	4.	6.	5.	11.	54.	30.
25	14.	41.	32.	14.	19.	6.	6.	8.	5.	10.	45.	30.
26	13.	45.	27.	13.	16.	6.	41.	26.	5.	8.	43.	27.
27	13.	43.	29.	12.	14.	6.	21.	10.	16.	8.	48.	27.
28	12.	44.	28.	12.	13.	6.	11.	6.	7.	7.	91.	26.
29	12.		54.	12.	13.	6.	8.	5.	6.	7.	88.	25.
30	11.		78.	11.	12.	6.	6.	5.	7.	7.	76.	24.
31	10.		64.		14.		6.	5.		7.		22.
Total	591.	869.	875.	726.	579.	277.	226.	186.	160.	211.	1751.	1337.
Mean	19.	31.	28.	24.	19.	9.	7.	6.	5.	7.	58.	43.
Minimum	10.	10.	12.	11.	10.	6.	4.	4.	5.	4.	7.	22.
Maximum	38.	161.	78.	71.	63.	22.	41.	26.	16.	18.	273.	86.

Station number 01640975
Table of daily values for the year ending December 1981
AVERAGE DAILY FLOW IN CFS
HUNTING CREEK NEAR THURMONT, MD
Drainage area 7.

Day	January	February	March	April	May	June	July	August	September	October	November	December
1	0.	0.	0.	0.	0.	0.	0.	0.	0.	0.	0.	0.
2	0.	0.	0.	0.	0.	0.	0.	0.	0.	0.	0.	0.
3	0.	0.	0.	0.	0.	0.	0.	0.	0.	0.	0.	0.
4	0.	0.	0.	0.	0.	0.	0.	0.	0.	0.	0.	0.
5	0.	0.	0.	0.	0.	0.	0.	0.	0.	0.	0.	0.
6	0.	0.	0.	0.	0.	0.	0.	0.	0.	0.	0.	0.
7	0.	0.	0.	0.	0.	0.	0.	0.	0.	0.	0.	0.
8	0.	0.	0.	0.	0.	0.	0.	0.	0.	0.	0.	0.
9	0.	0.	0.	0.	0.	0.	0.	0.	0.	0.	0.	0.
10	0.	0.	0.	0.	0.	0.	0.	0.	0.	0.	0.	0.
11	0.	0.	0.	0.	0.	0.	0.	0.	0.	0.	0.	0.
12	0.	0.	0.	0.	0.	0.	0.	0.	0.	0.	0.	0.
13	0.	0.	0.	0.	0.	0.	0.	0.	0.	0.	0.	0.
14	0.	0.	0.	0.	0.	0.	0.	0.	0.	0.	0.	0.
15	0.	0.	0.	0.	0.	0.	0.	0.	0.	0.	0.	0.
16	0.	0.	0.	0.	0.	0.	0.	0.	0.	0.	0.	0.
17	0.	0.	0.	0.	0.	0.	0.	0.	0.	0.	0.	0.
18	0.	0.	0.	0.	0.	0.	0.	0.	0.	0.	0.	0.
19	0.	0.	0.	0.	0.	0.	0.	0.	0.	0.	0.	0.
20	0.	0.	0.	0.	0.	0.	0.	0.	0.	0.	0.	0.
21	0.	0.	0.	0.	0.	0.	0.	0.	0.	0.	0.	0.
22	0.	0.	0.	0.	0.	0.	0.	0.	0.	0.	0.	0.
23	0.	0.	0.	0.	0.	0.	0.	0.	0.	0.	0.	0.
24	0.	0.	0.	0.	0.	0.	0.	0.	0.	0.	0.	0.
25	0.	0.	0.	0.	0.	0.	0.	0.	0.	0.	0.	0.
26	0.	0.	0.	0.	0.	0.	0.	0.	0.	0.	0.	0.
27	0.	0.	0.	0.	0.	0.	0.	0.	0.	0.	0.	0.
28	0.	0.	0.	0.	0.	0.	0.	0.	0.	0.	0.	0.
29	0.		0.	0.	0.	0.	0.	0.	0.	0.	0.	0.
30	0.		0.	0.	0.	0.	0.	0.	0.	0.	0.	0.
31	0.		0.		0.		0.	0.		0.		7.
Total	0.	0.	0.	0.	0.	0.	0.	0.	0.	0.	0.	7.
Mean	0.	0.	0.	0.	0.	0.	0.	0.	0.	0.	0.	0.
Minimum	0.	0.	0.	0.	0.	0.	0.	0.	0.	0.	0.	0.
Maximum	0.	0.	0.	0.	0.	0.	0.	0.	0.	0.	0.	7.

Station number 01640975
Table of daily values for the year ending December 1982
AVERAGE DAILY FLOW IN CFS
HUNTING CREEK NEAR THURMONT, MD
Drainage area 7.

Day	January	February	March	April	May	June	July	August	September	October	November	December
1	7.	8.	17.	18.	20.	7.	7.	2.	2.	2.	2.	3.
2	7.	8.	17.	19.	18.	6.	6.	2.	2.	2.	2.	3.
3	7.	9.	17.	19.	17.	5.	6.	2.	2.	2.	2.	3.
4	8.	9.	18.	26.	15.	8.	8.	2.	2.	2.	2.	3.
5	10.	10.	18.	27.	14.	25.	7.	2.	2.	2.	2.	3.
6	9.	10.	19.	29.	13.	32.	6.	2.	2.	2.	2.	3.
7	10.	10.	21.	29.	12.	20.	5.	2.	2.	2.	2.	3.
8	10.	10.	19.	26.	12.	15.	4.	2.	2.	2.	2.	3.
9	10.	10.	18.	25.	12.	11.	4.	2.	2.	2.	2.	3.
10	10.	10.	17.	24.	12.	10.	4.	2.	2.	2.	2.	3.
11	10.	10.	16.	26.	11.	11.	4.	1.	2.	2.	2.	3.
12	10.	10.	21.	24.	9.	11.	4.	1.	2.	2.	2.	3.
13	10.	10.	22.	22.	9.	76.	3.	1.	2.	2.	2.	3.
14	10.	10.	26.	21.	9.	63.	3.	1.	2.	2.	2.	3.
15	10.	10.	28.	20.	7.	31.	3.	1.	2.	2.	2.	3.
16	10.	10.	36.	19.	5.	25.	3.	1.	2.	2.	2.	3.
17	10.	11.	45.	20.	5.	45.	3.	2.	2.	2.	2.	3.
18	10.	16.	37.	20.	5.	38.	3.	2.	2.	2.	2.	3.
19	10.	18.	33.	20.	5.	26.	2.	2.	2.	2.	2.	3.
20	10.	20.	31.	20.	5.	22.	3.	2.	2.	2.	2.	3.
21	10.	22.	30.	19.	5.	18.	3.	2.	2.	2.	2.	3.
22	10.	23.	28.	19.	5.	15.	3.	2.	2.	2.	2.	3.
23	10.	23.	25.	15.	5.	13.	2.	2.	2.	3.	2.	3.
24	9.	25.	24.	12.	5.	12.	2.	2.	2.	3.	2.	3.
25	9.	23.	21.	12.	4.	10.	2.	2.	2.	3.	2.	3.
26	9.	20.	20.	13.	3.	9.	2.	2.	2.	3.	2.	3.
27	8.	19.	19.	18.	4.	9.	4.	2.	2.	3.	2.	3.
28	8.	18.	18.	25.	5.	8.	11.	2.	2.	3.	2.	3.
29	8.		18.	24.	7.	8.	6.	2.	2.	3.	2.	3.
30	7.		18.	22.	7.	7.	4.	2.	2.	3.	3.	3.
31	7.		18.		8.		3.	2.		2.		3.
Total	283.	392.	715.	633.	271.	595.	127.	59.	65.	66.	66.	81.
Mean	9.	14.	23.	21.	9.	20.	4.	2.	2.	2.	2.	3.
Minimum	7.	8.	16.	12.	3.	5.	2.	1.	2.	2.	2.	3.
Maximum	10.	25.	45.	29.	20.	76.	11.	2.	2.	3.	3.	3.

Station number 01640975
Table of daily values for the year ending December 1983
AVERAGE DAILY FLOW IN CFS
HUNTING CREEK NEAR THURMONT, MD
Drainage area 7.

Day	January	February	March	April	May	June	July	August	September	October	November	December
1	3.	4.	13.	20.	24.	13.	5.	2.	2.	5.	11.	19.
2	3.	5.	17.	20.	22.	12.	5.	2.	2.	4.	10.	19.
3	3.	27.	18.	91.	22.	11.	4.	2.	2.	4.	8.	18.
4	3.	28.	16.	41.	20.	16.	4.	2.	2.	4.	8.	19.
5	3.	20.	12.	31.	18.	24.	3.	2.	2.	4.	7.	20.
6	3.	15.	11.	27.	16.	17.	3.	2.	2.	4.	7.	26.
7	3.	13.	19.	24.	14.	14.	3.	2.	2.	4.	7.	37.
8	3.	11.	38.	31.	14.	13.	3.	2.	2.	4.	7.	27.
9	3.	9.	50.	39.	15.	12.	3.	2.	2.	4.	7.	23.
10	3.	8.	42.	175.	13.	11.	3.	2.	2.	4.	7.	21.
11	3.	8.	32.	74.	12.	10.	2.	2.	2.	4.	8.	20.
12	3.	8.	26.	49.	12.	10.	2.	2.	2.	5.	8.	30.
13	3.	8.	22.	37.	11.	9.	2.	2.	2.	5.	8.	164.
14	3.	7.	19.	33.	10.	9.	2.	2.	2.	6.	8.	87.
15	3.	7.	17.	77.	11.	8.	2.	2.	2.	5.	8.	49.
16	3.	7.	16.	75.	28.	8.	2.	2.	2.	5.	8.	36.
17	3.	7.	15.	44.	39.	7.	2.	2.	2.	5.	8.	30.
18	3.	7.	80.	36.	24.	9.	2.	2.	3.	5.	8.	28.
19	3.	7.	160.	32.	20.	13.	2.	2.	3.	5.	8.	27.
20	3.	8.	70.	29.	28.	12.	2.	2.	3.	5.	8.	27.
21	4.	9.	50.	26.	28.	19.	3.	2.	3.	5.	9.	27.
22	4.	13.	41.	24.	37.	13.	2.	2.	3.	5.	10.	28.
23	4.	21.	32.	22.	34.	11.	2.	2.	2.	6.	10.	28.
24	4.	24.	28.	136.	23.	10.	2.	2.	2.	6.	10.	27.
25	4.	21.	24.	104.	19.	8.	2.	2.	2.	15.	11.	27.
26	4.	18.	22.	56.	26.	7.	2.	2.	2.	25.	11.	27.
27	4.	15.	27.	40.	25.	6.	2.	2.	2.	24.	11.	26.
28	4.	13.	41.	34.	18.	5.	2.	2.	2.	23.	12.	26.
29	4.		30.	30.	18.	6.	2.	2.	4.	18.	12.	26.
30	4.		24.	27.	17.	5.	2.	2.	5.	12.	15.	26.
31	4.		22.		15.		2.	2.		12.		25.
Total	104.	347.	1034.	1484.	633.	326.	75.	62.	71.	239.	269.	1020.
Mean	3.	12.	33.	49.	20.	11.	2.	2.	2.	8.	9.	33.
Minimum	3.	4.	11.	20.	10.	5.	2.	2.	2.	4.	7.	18.
Maximum	4.	28.	160.	175.	39.	24.	5.	2.	5.	25.	15.	164.

Station number 01640975
Table of daily values for the year ending December 1984
AVERAGE DAILY FLOW IN CFS
HUNTING CREEK NEAR THURMONT, MD
Drainage area 7.

Day	January	February	March	April	May	June	July	August	September	October	November	December
1	25.	4.	39.	49.	19.	19.	6.	3.	7.	4.	7.	5.
2	25.	4.	39.	50.	17.	16.	6.	3.	6.	4.	7.	5.
3	25.	4.	38.	64.	21.	14.	5.	3.	6.	4.	7.	4.
4	24.	5.	37.	69.	77.	13.	4.	3.	7.	3.	7.	4.
5	24.	6.	37.	71.	36.	11.	4.	3.	7.	3.	7.	4.
6	24.	6.	37.	70.	29.	10.	5.	3.	7.	3.	7.	4.
7	24.	7.	36.	70.	30.	9.	39.	3.	6.	3.	7.	4.
8	23.	6.	36.	68.	37.	9.	10.	3.	6.	3.	7.	4.
9	23.	6.	36.	67.	40.	8.	6.	3.	5.	3.	7.	4.
10	18.	7.	35.	60.	30.	8.	6.	7.	5.	3.	6.	4.
11	14.	7.	35.	39.	27.	7.	5.	242.	5.	3.	6.	6.
12	14.	7.	29.	21.	25.	8.	4.	64.	4.	3.	6.	7.
13	14.	7.	21.	15.	23.	7.	4.	196.	4.	3.	6.	8.
14	10.	457.	21.	13.	21.	6.	4.	89.	4.	3.	6.	12.
15	6.	155.	20.	13.	19.	6.	4.	54.	4.	3.	6.	17.
16	6.	86.	16.	14.	18.	5.	3.	32.	4.	3.	6.	17.
17	4.	59.	16.	13.	16.	5.	3.	23.	3.	3.	5.	17.
18	4.	48.	16.	14.	14.	6.	3.	18.	3.	7.	5.	16.
19	4.	39.	16.	15.	14.	12.	3.	17.	3.	8.	5.	16.
20	4.	33.	16.	21.	14.	8.	3.	23.	3.	8.	5.	16.
21	4.	30.	19.	27.	14.	6.	3.	15.	3.	8.	5.	16.
22	4.	27.	29.	26.	13.	5.	4.	12.	3.	8.	5.	15.
23	4.	30.	32.	33.	31.	5.	4.	15.	2.	8.	4.	15.
24	4.	76.	35.	27.	32.	6.	4.	16.	2.	8.	3.	15.
25	4.	66.	35.	25.	20.	10.	4.	12.	2.	8.	3.	15.
26	4.	52.	34.	23.	16.	8.	3.	11.	2.	8.	3.	14.
27	4.	38.	34.	21.	14.	6.	4.	9.	3.	8.	3.	14.
28	4.	49.	40.	22.	13.	6.	4.	8.	4.	8.	4.	14.
29	4.	47.	49.	22.	40.	5.	4.	7.	4.	8.	5.	13.
30	4.		49.	20.	35.	5.	4.	7.	4.	7.	5.	13.
31	4.		49.		23.		3.	7.		7.		13.
Total	359.	1369.	981.	1062.	778.	248.	163.	910.	125.	165.	163.	333.
Mean	12.	47.	32.	35.	25.	8.	5.	29.	4.	5.	5.	11.
Minimum	4.	4.	16.	13.	13.	5.	3.	3.	2.	3.	3.	4.
Maximum	25.	457.	49.	71.	77.	19.	39.	242.	7.	8.	7.	17.

Station number 01640975
Table of daily values for the year ending December 1985
AVERAGE DAILY FLOW IN CFS
HUNTING CREEK NEAR THURMONT, MD
Drainage area 7.

Day	January	February	March	April	May	June	July	August	September	October	November	December
1	13.	3.	27.	31.	4.	7.	2.	3.	3.	4.	4.	34.
2	13.	3.	27.	24.	4.	6.	2.	2.	3.	3.	4.	39.
3	13.	3.	27.	20.	26.	6.	2.	2.	3.	3.	5.	31.
4	13.	3.	22.	18.	17.	5.	2.	2.	3.	3.	88.	27.
5	13.	4.	10.	17.	10.	6.	2.	2.	3.	3.	129.	27.
6	13.	4.	10.	14.	9.	9.	3.	2.	3.	3.	46.	26.
7	13.	4.	9.	13.	8.	7.	3.	2.	3.	3.	28.	26.
8	13.	4.	9.	13.	7.	7.	3.	2.	3.	3.	23.	26.
9	13.	4.	9.	12.	6.	6.	3.	2.	3.	3.	19.	26.
10	11.	4.	8.	11.	6.	5.	3.	2.	3.	3.	16.	26.
11	9.	4.	8.	11.	5.	4.	3.	2.	3.	3.	13.	25.
12	9.	5.	8.	10.	6.	3.	3.	2.	3.	3.	12.	25.
13	9.	5.	8.	10.	9.	3.	2.	2.	3.	3.	11.	25.
14	9.	6.	8.	9.	7.	3.	2.	2.	3.	3.	11.	25.
15	9.	6.	8.	9.	6.	3.	2.	3.	3.	3.	12.	25.
16	9.	6.	8.	9.	6.	3.	2.	3.	2.	3.	13.	25.
17	9.	7.	7.	8.	9.	4.	2.	2.	2.	3.	25.	24.
18	9.	13.	7.	8.	16.	3.	2.	2.	3.	3.	20.	20.
19	9.	18.	7.	8.	11.	3.	2.	2.	3.	3.	16.	16.
20	9.	18.	6.	8.	9.	3.	2.	2.	3.	3.	14.	16.
21	9.	18.	5.	8.	9.	3.	2.	3.	3.	3.	13.	16.
22	9.	18.	5.	8.	9.	3.	2.	2.	3.	3.	28.	15.
23	9.	18.	5.	8.	10.	3.	2.	2.	3.	4.	38.	15.
24	9.	18.	5.	7.	12.	3.	2.	2.	3.	4.	26.	15.
25	9.	21.	5.	6.	10.	2.	2.	2.	3.	4.	22.	15.
26	9.	23.	7.	6.	9.	2.	4.	2.	3.	4.	21.	15.
27	9.	24.	10.	6.	8.	2.	10.	2.	4.	4.	24.	15.
28	9.	27.	11.	6.	7.	2.	7.	2.	4.	5.	31.	15.
29	7.		22.	5.	7.	2.	4.	2.	4.	5.	40.	15.
30	4.		30.	5.	6.	2.	3.	3.	4.	5.	33.	14.
31	3.		27.		6.		3.	3.		5.		11.
Total	309.	295.	363.	328.	273.	120.	86.	70.	82.	106.	786.	675.
Mean	10.	11.	12.	11.	9.	4.	3.	2.	3.	3.	26.	22.
Minimum	3.	3.	5.	5.	4.	2.	2.	2.	2.	3.	4.	11.
Maximum	13.	27.	30.	31.	26.	9.	10.	3.	4.	5.	129.	39.

Station number 01640970
Table of daily values for the year ending December 1981
AVERAGE DAILY FLOW IN CFS
HUNTING CREEK TRIBUTARY - NEAR FOXVILLE,MD
Drainage area 4.

Day	January	February	March	April	May	June	July	August	September	October	November	December
1	0.	0.	0.	0.	0.	0.	0.	0.	0.	1.	1.	2.
2	0.	0.	0.	0.	0.	0.	0.	0.	0.	1.	1.	4.
3	0.	0.	0.	0.	0.	0.	0.	0.	0.	1.	1.	3.
4	0.	0.	0.	0.	0.	0.	0.	0.	0.	1.	1.	2.
5	0.	0.	0.	0.	0.	0.	0.	0.	0.	1.	1.	2.
6	0.	0.	0.	0.	0.	0.	0.	0.	0.	1.	3.	2.
7	0.	0.	0.	0.	0.	0.	0.	0.	0.	1.	2.	2.
8	0.	0.	0.	0.	0.	0.	0.	0.	0.	1.	1.	2.
9	0.	0.	0.	0.	0.	0.	0.	0.	0.	1.	1.	2.
10	0.	0.	0.	0.	0.	0.	0.	0.	0.	1.	1.	2.
11	0.	0.	0.	0.	0.	0.	0.	0.	0.	1.	1.	2.
12	0.	0.	0.	0.	0.	0.	0.	0.	0.	1.	1.	2.
13	0.	0.	0.	0.	0.	0.	0.	0.	0.	1.	1.	1.
14	0.	0.	0.	0.	0.	0.	0.	0.	0.	1.	1.	2.
15	0.	0.	0.	0.	0.	0.	0.	0.	0.	1.	1.	2.
16	0.	0.	0.	0.	0.	0.	0.	0.	0.	1.	1.	2.
17	0.	0.	0.	0.	0.	0.	0.	0.	0.	1.	1.	2.
18	0.	0.	0.	0.	0.	0.	0.	0.	0.	1.	1.	2.
19	0.	0.	0.	0.	0.	0.	0.	0.	0.	1.	1.	2.
20	0.	0.	0.	0.	0.	0.	0.	0.	0.	1.	2.	2.
21	0.	0.	0.	0.	0.	0.	0.	0.	0.	1.	1.	2.
22	0.	0.	0.	0.	0.	0.	0.	0.	0.	1.	1.	2.
23	0.	0.	0.	0.	0.	0.	0.	0.	0.	1.	1.	7.
24	0.	0.	0.	0.	0.	0.	0.	0.	0.	1.	1.	6.
25	0.	0.	0.	0.	0.	0.	0.	0.	0.	1.	1.	4.
26	0.	0.	0.	0.	0.	0.	0.	0.	0.	2.	1.	3.
27	0.	0.	0.	0.	0.	0.	0.	0.	0.	7.	1.	3.
28	0.	0.	0.	0.	0.	0.	0.	0.	0.	4.	1.	3.
29	0.		0.	0.	0.	0.	0.	0.	0.	2.	1.	3.
30	0.		0.	0.	0.	0.	0.	0.	0.	2.	1.	3.
31	0.		0.		0.		0.	0.		1.		3.
Total	0.	0.	0.	0.	0.	0.	0.	0.	0.	35.	38.	78.
Mean	0.	0.	0.	0.	0.	0.	0.	0.	0.	1.	1.	3.
Minimum	0.	0.	0.	0.	0.	0.	0.	0.	0.	1.	1.	1.
Maximum	0.	0.	0.	0.	0.	0.	0.	0.	0.	7.	3.	7.

Station number 01640970
Table of daily values for the year ending December 1982
AVERAGE DAILY FLOW IN CFS
HUNTING CREEK TRIBUTARY - NEAR FOXVILLE,MD
Drainage area 4.

Day	January	February	March	April	May	June	July	August	September	October	November	December
1	8.	28.	7.	7.	9.	3.	4.	2.	1.	0.	0.	3.
2	6.	6.	6.	6.	8.	3.	3.	1.	1.	0.	0.	2.
3	4.	20.	6.	29.	7.	4.	5.	2.	1.	0.	1.	2.
4	39.	21.	6.	20.	7.	5.	4.	1.	0.	0.	4.	2.
5	16.	11.	6.	13.	6.	28.	4.	2.	0.	0.	3.	2.
6	10.	9.	6.	18.	6.	12.	3.	1.	0.	0.	1.	1.
7	9.	7.	10.	12.	6.	7.	3.	1.	0.	0.	1.	1.
8	7.	6.	8.	11.	6.	5.	3.	1.	0.	0.	1.	1.
9	6.	6.	7.	11.	6.	4.	3.	1.	1.	0.	1.	1.
10	5.	6.	7.	13.	5.	5.	3.	1.	1.	0.	1.	1.
11	5.	6.	12.	13.	5.	6.	3.	1.	1.	0.	1.	1.
12	5.	5.	37.	11.	4.	6.	3.	1.	0.	0.	1.	1.
13	4.	5.	27.	10.	5.	61.	2.	1.	0.	1.	3.	1.
14	4.	5.	21.	10.	4.	25.	2.	1.	0.	1.	1.	1.
15	4.	5.	16.	9.	4.	14.	2.	1.	0.	0.	1.	1.
16	4.	12.	24.	9.	4.	16.	2.	1.	1.	0.	1.	9.
17	3.	18.	28.	11.	4.	33.	2.	1.	0.	0.	1.	3.
18	3.	11.	18.	11.	4.	22.	2.	1.	0.	0.	1.	2.
19	3.	10.	15.	9.	3.	13.	2.	1.	0.	0.	1.	2.
20	3.	10.	17.	8.	3.	10.	3.	1.	1.	0.	1.	2.
21	3.	12.	15.	8.	3.	8.	2.	1.	1.	0.	1.	2.
22	3.	10.	12.	7.	3.	7.	2.	1.	1.	0.	1.	1.
23	3.	11.	10.	7.	4.	6.	2.	1.	1.	0.	1.	2.
24	3.	11.	10.	7.	4.	6.	2.	1.	1.	0.	1.	2.
25	3.	9.	9.	6.	4.	5.	1.	1.	0.	1.	1.	2.
26	3.	8.	9.	19.	3.	5.	1.	1.	1.	2.	1.	2.
27	3.	7.	8.	15.	3.	5.	10.	1.	10.	1.	1.	2.
28	3.	7.	7.	14.	4.	4.	4.	1.	1.	0.	2.	2.
29	3.		7.	10.	4.	4.	2.	1.	0.	0.	12.	2.
30	3.		7.	9.	5.	4.	2.	0.	0.	0.	3.	1.
31	4.		8.		5.		2.	1.		0.		1.
Total	183.	281.	385.	342.	146.	338.	84.	30.	24.	12.	47.	54.
Mean	6.	10.	12.	11.	5.	11.	3.	1.	1.	0.	2.	2.
Minimum	3.	5.	6.	6.	3.	3.	1.	0.	0.	0.	0.	1.
Maximum	39.	28.	37.	29.	9.	61.	10.	2.	10.	2.	12.	9.

Station number 01640970
Table of daily values for the year ending December 1983
AVERAGE DAILY FLOW IN CFS
HUNTING CREEK TRIBUTARY - NEAR FOXVILLE,MD
Drainage area 4.

Day	January	February	March	April	May	June	July	August	September	October	November	December
1	1.	3.	8.	9.	13.	6.	2.	1.	0.	1.	3.	9.
2	1.	26.	12.	15.	12.	6.	2.	1.	0.	0.	3.	8.
3	1.	29.	11.	46.	12.	6.	2.	0.	0.	0.	3.	8.
4	1.	10.	10.	19.	13.	20.	1.	1.	0.	0.	3.	22.
5	1.	7.	9.	15.	9.	16.	1.	1.	0.	0.	3.	13.
6	1.	6.	10.	13.	8.	9.	1.	2.	0.	0.	3.	21.
7	1.	6.	13.	13.	8.	7.	1.	0.	0.	0.	3.	19.
8	1.	5.	30.	19.	10.	6.	1.	0.	0.	0.	3.	12.
9	1.	5.	23.	27.	8.	6.	1.	0.	0.	0.	2.	10.
10	9.	4.	21.	73.	7.	5.	1.	0.	0.	0.	16.	10.
11	9.	4.	15.	36.	6.	5.	1.	1.	0.	0.	20.	9.
12	4.	4.	12.	24.	6.	4.	1.	1.	0.	22.	9.	37.
13	3.	4.	10.	19.	6.	4.	1.	0.	1.	12.	6.	93.
14	2.	4.	9.	17.	5.	4.	1.	0.	0.	8.	5.	47.
15	2.	4.	8.	51.	9.	3.	1.	0.	0.	2.	7.	30.
16	2.	4.	8.	35.	25.	3.	1.	0.	0.	1.	9.	23.
17	2.	5.	7.	24.	17.	3.	1.	0.	0.	1.	7.	19.
18	2.	5.	42.	20.	10.	12.	1.	0.	0.	1.	5.	16.
19	2.	5.	71.	17.	12.	8.	1.	0.	0.	1.	5.	15.
20	2.	5.	29.	16.	15.	11.	2.	0.	0.	1.	9.	12.
21	2.	7.	30.	13.	15.	10.	2.	0.	2.	2.	22.	10.
22	2.	12.	20.	12.	20.	5.	1.	0.	1.	1.	9.	34.
23	6.	14.	16.	11.	19.	4.	1.	0.	0.	27.	7.	21.
24	6.	11.	14.	75.	13.	3.	1.	0.	0.	16.	8.	16.
25	3.	9.	12.	49.	10.	3.	1.	0.	0.	10.	30.	12.
26	3.	8.	10.	28.	15.	3.	1.	0.	0.	7.	14.	10.
27	3.	7.	21.	22.	11.	2.	0.	0.	0.	4.	11.	10.
28	3.	7.	21.	18.	8.	2.	0.	0.	0.	4.	19.	14.
29	2.		14.	17.	10.	3.	0.	0.	0.	4.	19.	11.
30	3.		11.	15.	8.	2.	0.	0.	1.	3.	11.	10.
31	4.		10.		7.		0.	0.		3.		9.
Total	85.	219.	536.	768.	347.	182.	29.	11.	8.	132.	272.	587.
Mean	3.	8.	17.	26.	11.	6.	1.	0.	0.	4.	9.	19.
Minimum	1.	3.	7.	9.	5.	2.	0.	0.	0.	0.	2.	8.
Maximum	9.	29.	71.	75.	25.	20.	2.	2.	2.	27.	30.	93.

Station number 01640970
Table of daily values for the year ending December 1984
AVERAGE DAILY FLOW IN CFS
HUNTING CREEK TRIBUTARY - NEAR FOXVILLE,MD
Drainage area 4.

Day	January	February	March	April	May	June	July	August	September	October	November	December
1	8.	5.	18.	31.	8.	8.	6.	2.	3.	5.	2.	6.
2	8.	5.	16.	33.	7.	7.	3.	2.	3.	2.	2.	5.
3	8.	7.	14.	31.	21.	6.	2.	3.	4.	2.	2.	7.
4	7.	10.	12.	42.	39.	5.	2.	3.	5.	2.	2.	6.
5	7.	9.	17.	63.	18.	5.	2.	2.	3.	2.	10.	5.
6	8.	6.	19.	35.	15.	4.	11.	2.	3.	2.	3.	7.
7	7.	6.	13.	27.	17.	4.	19.	2.	3.	2.	3.	5.
8	6.	6.	11.	22.	27.	4.	4.	2.	3.	2.	3.	5.
9	6.	6.	11.	19.	21.	4.	3.	2.	3.	2.	2.	5.
10	6.	6.	14.	17.	15.	3.	3.	29.	3.	2.	2.	5.
11	7.	18.	10.	14.	12.	4.	3.	108.	2.	2.	3.	6.
12	6.	14.	9.	12.	12.	3.	2.	32.	2.	2.	3.	5.
13	5.	14.	7.	11.	10.	3.	2.	102.	2.	2.	2.	5.
14	5.	258.	8.	14.	9.	3.	2.	48.	2.	2.	2.	5.
15	5.	74.	11.	31.	8.	3.	2.	26.	3.	2.	2.	5.
16	5.	48.	18.	38.	7.	2.	2.	15.	2.	2.	2.	5.
17	5.	37.	18.	25.	7.	2.	2.	10.	2.	2.	2.	4.
18	4.	30.	13.	22.	6.	5.	2.	8.	2.	2.	2.	4.
19	4.	24.	11.	16.	7.	7.	2.	12.	2.	2.	3.	5.
20	5.	21.	10.	13.	6.	3.	2.	12.	2.	2.	3.	5.
21	5.	18.	40.	11.	5.	3.	6.	6.	2.	2.	2.	6.
22	5.	15.	24.	13.	8.	2.	3.	6.	2.	3.	2.	8.
23	6.	23.	17.	22.	21.	3.	2.	12.	2.	5.	2.	6.
24	10.	48.	13.	14.	11.	7.	2.	6.	2.	4.	2.	5.
25	13.	45.	12.	11.	7.	5.	2.	5.	2.	3.	2.	6.
26	11.	30.	16.	10.	6.	3.	2.	4.	2.	3.	2.	5.
27	11.	23.	11.	9.	5.	2.	3.	4.	2.	2.	2.	5.
28	9.	36.	43.	8.	6.	2.	2.	4.	2.	3.	20.	5.
29	7.	25.	46.	9.	32.	2.	2.	4.	2.	7.	27.	5.
30	6.		30.	9.	15.	3.	2.	4.	2.	3.	8.	5.
31	6.		28.		10.		2.	3.		3.		4.
Total	208.	865.	540.	631.	396.	115.	101.	478.	71.	76.	126.	162.
Mean	7.	30.	17.	21.	13.	4.	3.	15.	2.	2.	4.	5.
Minimum	4.	5.	7.	8.	5.	2.	2.	2.	2.	2.	2.	4.
Maximum	13.	258.	46.	63.	39.	8.	19.	108.	5.	7.	27.	8.

Station number 01640970
Table of daily values for the year ending December 1985
AVERAGE DAILY FLOW IN CFS
HUNTING CREEK TRIBUTARY - NEAR FOXVILLE,MD
Drainage area 4.

Day	January	February	March	April	May	June	July	August	September	October	November	December
1	4.	4.	8.	18.	3.	3.	1.	1.	1.	1.	2.	23.
2	10.	4.	8.	12.	6.	3.	1.	1.	1.	1.	2.	25.
3	7.	4.	7.	11.	22.	2.	1.	1.	1.	1.	22.	15.
4	6.	3.	7.	10.	6.	2.	1.	1.	1.	1.	83.	13.
5	6.	3.	7.	9.	5.	11.	1.	1.	1.	2.	67.	13.
6	5.	3.	6.	8.	4.	5.	1.	1.	1.	1.	25.	12.
7	5.	3.	6.	7.	4.	3.	2.	1.	1.	1.	15.	11.
8	4.	3.	6.	7.	4.	3.	1.	7.	1.	1.	11.	10.
9	4.	3.	6.	7.	3.	3.	1.	1.	2.	1.	9.	10.
10	4.	3.	5.	7.	3.	2.	1.	1.	1.	1.	9.	9.
11	4.	3.	6.	6.	3.	2.	1.	1.	1.	1.	8.	9.
12	4.	61.	7.	6.	5.	2.	1.	1.	1.	1.	8.	8.
13	4.	23.	6.	6.	5.	2.	1.	1.	1.	1.	7.	19.
14	4.	11.	5.	5.	3.	2.	1.	1.	1.	1.	8.	13.
15	4.	9.	5.	5.	3.	2.	1.	1.	1.	1.	7.	10.
16	4.	9.	5.	5.	4.	3.	2.	1.	1.	1.	14.	9.
17	4.	7.	5.	5.	8.	2.	1.	1.	1.	1.	15.	9.
18	4.	7.	4.	5.	12.	2.	1.	1.	1.	1.	9.	8.
19	4.	7.	4.	4.	5.	2.	1.	1.	1.	1.	8.	7.
20	4.	7.	4.	4.	4.	2.	1.	1.	1.	1.	8.	7.
21	4.	8.	4.	4.	4.	2.	1.	3.	1.	5.	7.	6.
22	4.	14.	4.	4.	4.	1.	1.	1.	1.	12.	27.	6.
23	4.	22.	18.	4.	9.	2.	1.	1.	1.	7.	18.	7.
24	4.	18.	18.	3.	6.	2.	1.	1.	1.	6.	12.	7.
25	3.	13.	13.	4.	4.	1.	1.	3.	1.	4.	10.	7.
26	3.	12.	10.	3.	3.	1.	18.	4.	1.	3.	11.	7.
27	3.	10.	9.	3.	3.	1.	5.	3.	4.	3.	13.	7.
28	3.	9.	8.	3.	3.	1.	2.	1.	1.	2.	30.	6.
29	3.		14.	3.	3.	1.	1.	1.	1.	2.	22.	5.
30	3.		22.	3.	3.	1.	1.	1.	1.	2.	21.	5.
31	3.		16.		4.		1.	1.		2.		5.
Total	132.	282.	251.	180.	157.	71.	53.	43.	25.	67.	509.	306.
Mean	4.	10.	8.	6.	5.	2.	2.	1.	1.	2.	17.	10.
Minimum	3.	3.	4.	3.	3.	1.	1.	1.	1.	1.	2.	5.
Maximum	10.	61.	22.	18.	22.	11.	18.	7.	4.	12.	83.	25.

Station number 01641500
Table of daily values for the year ending December 1979
AVERAGE DAILY FLOW IN CFS
FISHING CREEK NEAR LEWISTOWN, MD
Drainage area 7.

Day	January	February	March	April	May	June	July	August	September	October	November	December
1	18.	28.	47.	19.	12.	18.	7.	3.	2.	36.	14.	14.
2	50.	24.	48.	22.	11.	17.	6.	7.	2.	26.	15.	13.
3	42.	22.	48.	24.	12.	17.	5.	5.	2.	40.	18.	13.
4	34.	20.	49.	23.	12.	17.	6.	3.	3.	38.	14.	13.
5	29.	18.	99.	25.	12.	14.	6.	3.	52.	44.	14.	13.
6	26.	16.	121.	24.	11.	13.	5.	3.	194.	43.	13.	13.
7	26.	16.	90.	23.	11.	12.	4.	3.	57.	40.	13.	13.
8	32.	15.	73.	23.	11.	11.	4.	3.	39.	36.	13.	12.
9	26.	13.	60.	28.	11.	11.	4.	4.	28.	44.	13.	11.
10	25.	13.	52.	27.	10.	10.	4.	4.	23.	69.	14.	11.
11	23.	12.	49.	24.	10.	10.	4.	3.	20.	67.	14.	11.
12	22.	12.	41.	25.	10.	9.	4.	6.	17.	65.	14.	11.
13	22.	11.	36.	25.	13.	9.	4.	4.	15.	60.	13.	12.
14	22.	11.	34.	27.	12.	8.	4.	3.	21.	53.	14.	11.
15	18.	11.	30.	25.	11.	8.	4.	3.	17.	46.	13.	10.
16	16.	10.	27.	23.	11.	8.	4.	3.	13.	41.	12.	10.
17	16.	9.	25.	21.	10.	12.	4.	2.	12.	35.	12.	9.
18	15.	9.	23.	20.	10.	9.	4.	2.	11.	31.	12.	9.
19	14.	10.	22.	18.	12.	7.	4.	3.	10.	28.	12.	9.
20	15.	9.	20.	17.	11.	7.	4.	2.	10.	26.	12.	9.
21	35.	10.	19.	16.	11.	7.	4.	10.	21.	24.	11.	9.
22	31.	11.	17.	15.	10.	7.	4.	4.	51.	22.	11.	9.
23	27.	11.	16.	15.	16.	6.	3.	3.	33.	22.	11.	9.
24	101.	21.	22.	14.	24.	6.	3.	4.	28.	22.	11.	9.
25	101.	36.	24.	13.	25.	6.	3.	3.	26.	19.	11.	23.
26	71.	75.	21.	15.	24.	5.	3.	3.	23.	18.	18.	16.
27	58.	58.	20.	17.	24.	5.	3.	3.	21.	17.	15.	15.
28	50.	50.	20.	14.	24.	6.	5.	2.	20.	17.	14.	14.
29	42.		20.	13.	22.	6.	5.	2.	19.	16.	14.	14.
30	35.		19.	12.	20.	6.	4.	2.	17.	15.	14.	14.
31	31.		19.		19.		3.	2.		14.		14.
Total	1073.	561.	1211.	607.	442.	286.	130.	107.	807.	1074.	399.	372.
Mean	35.	20.	39.	20.	14.	10.	4.	3.	27.	35.	13.	12.
Minimum	14.	9.	16.	12.	10.	5.	3.	2.	2.	14.	11.	9.
Maximum	101.	75.	121.	28.	25.	18.	7.	10.	194.	69.	18.	23.

Station number 01641500
Table of daily values for the year ending December 1980
AVERAGE DAILY FLOW IN CFS
FISHING CREEK NEAR LEWISTOWN, MD
Drainage area 7.

Day	January	February	March	April	May	June	July	August	September	October	November	December
1	14.	14.	7.	51.	35.	19.	7.	3.	2.	1.	2.	2.
2	14.	13.	7.	50.	34.	19.	7.	3.	2.	1.	2.	2.
3	13.	13.	7.	46.	34.	18.	6.	3.	3.	1.	2.	2.
4	13.	12.	7.	47.	33.	16.	6.	3.	2.	1.	2.	2.
5	13.	12.	8.	40.	31.	16.	6.	3.	2.	1.	2.	2.
6	13.	12.	8.	35.	29.	19.	6.	3.	2.	1.	2.	2.
7	12.	11.	8.	32.	27.	19.	5.	3.	2.	1.	2.	2.
8	12.	11.	8.	29.	25.	21.	6.	3.	2.	1.	2.	2.
9	11.	10.	8.	51.	23.	17.	7.	3.	2.	1.	2.	2.
10	11.	10.	8.	44.	21.	17.	7.	3.	2.	1.	2.	2.
11	12.	10.	8.	42.	20.	16.	5.	5.	2.	1.	2.	2.
12	14.	10.	7.	39.	20.	14.	5.	3.	2.	1.	2.	2.
13	11.	9.	8.	37.	20.	13.	5.	3.	2.	1.	2.	2.
14	13.	9.	9.	38.	20.	13.	5.	3.	2.	1.	2.	2.
15	17.	9.	8.	38.	18.	12.	4.	3.	2.	1.	2.	2.
16	15.	9.	9.	34.	17.	16.	4.	3.	2.	1.	2.	2.
17	15.	9.	18.	31.	16.	13.	4.	2.	2.	1.	2.	2.
18	17.	8.	28.	30.	21.	12.	4.	2.	2.	1.	4.	2.
19	20.	8.	24.	29.	19.	11.	4.	3.	2.	2.	2.	2.
20	18.	8.	23.	27.	17.	11.	4.	3.	2.	1.	2.	1.
21	18.	8.	82.	25.	54.	10.	4.	3.	2.	1.	2.	1.
22	18.	10.	71.	24.	50.	10.	6.	3.	2.	1.	2.	1.
23	19.	9.	57.	22.	46.	9.	7.	3.	2.	1.	2.	1.
24	18.	9.	49.	21.	39.	9.	5.	2.	1.	1.	11.	1.
25	18.	8.	43.	20.	35.	9.	4.	2.	2.	9.	5.	1.
26	17.	8.	35.	19.	31.	8.	4.	2.	2.	3.	3.	1.
27	16.	8.	30.	24.	29.	8.	3.	2.	2.	2.	2.	1.
28	16.	8.	28.	24.	26.	8.	3.	2.	2.	2.	3.	1.
29	15.	7.	43.	30.	24.	8.	3.	2.	1.	2.	3.	1.
30	15.		37.	28.	22.	8.	3.	2.	1.	2.	2.	2.
31	14.		46.		21.		3.	2.		2.		1.
Total	462.	282.	737.	1007.	857.	398.	152.	83.	52.	49.	68.	49.
Mean	15.	10.	24.	34.	28.	13.	5.	3.	2.	2.	2.	2.
Minimum	11.	7.	7.	19.	16.	8.	3.	2.	1.	1.	2.	1.
Maximum	20.	14.	82.	51.	54.	21.	7.	5.	3.	9.	11.	2.

Station number 01641500
Table of daily values for the year ending December 1981
AVERAGE DAILY FLOW IN CFS
FISHING CREEK NEAR LEWISTOWN, MD
Drainage area 7.

Day	January	February	March	April	May	June	July	August	September	October	November	December
1	1.	1.	21.	8.	14.	8.	10.	4.	3.	2.	2.	3.
2	1.	7.	17.	8.	15.	8.	11.	4.	3.	2.	2.	4.
3	1.	3.	15.	7.	13.	9.	12.	4.	3.	2.	2.	3.
4	1.	2.	13.	7.	12.	12.	13.	5.	3.	2.	2.	3.
5	1.	2.	12.	10.	11.	12.	13.	4.	3.	2.	2.	2.
6	1.	2.	12.	12.	11.	10.	11.	4.	3.	2.	3.	2.
7	1.	2.	11.	10.	11.	9.	10.	4.	3.	2.	2.	2.
8	1.	2.	10.	10.	10.	8.	8.	4.	5.	2.	2.	2.
9	1.	2.	10.	10.	9.	8.	8.	4.	4.	2.	2.	2.
10	1.	2.	10.	10.	10.	11.	7.	4.	2.	2.	2.	2.
11	1.	8.	10.	10.	18.	9.	7.	4.	2.	2.	2.	2.
12	1.	4.	9.	14.	15.	7.	6.	4.	2.	2.	2.	2.
13	1.	3.	9.	29.	12.	7.	6.	4.	2.	2.	2.	2.
14	1.	2.	9.	42.	10.	18.	6.	3.	2.	2.	2.	2.
15	1.	2.	8.	45.	11.	13.	5.	3.	2.	2.	2.	3.
16	1.	2.	9.	41.	11.	10.	5.	3.	3.	2.	2.	3.
17	1.	2.	10.	37.	10.	10.	5.	3.	3.	2.	2.	3.
18	1.	2.	9.	34.	9.	9.	5.	3.	2.	2.	2.	3.
19	1.	3.	9.	29.	10.	8.	5.	3.	2.	2.	2.	3.
20	1.	23.	9.	27.	9.	16.	7.	3.	2.	2.	2.	2.
21	1.	13.	9.	24.	9.	13.	8.	2.	2.	2.	2.	2.
22	1.	10.	9.	22.	8.	32.	5.	2.	2.	2.	2.	2.
23	1.	74.	8.	22.	8.	24.	5.	2.	2.	2.	2.	4.
24	1.	59.	8.	22.	7.	19.	6.	2.	2.	3.	2.	4.
25	1.	39.	8.	19.	7.	16.	6.	2.	2.	2.	2.	3.
26	1.	30.	8.	18.	7.	14.	6.	2.	2.	3.	2.	3.
27	1.	26.	8.	16.	6.	13.	5.	2.	2.	11.	2.	3.
28	1.	22.	7.	16.	9.	12.	7.	2.	2.	4.	2.	3.
29	1.		7.	15.	14.	11.	8.	2.	2.	3.	2.	3.
30	1.		8.	15.	10.	10.	5.	3.	2.	2.	2.	3.
31	1.		9.		8.		5.	5.		2.		3.
Total	35.	346.	309.	588.	322.	364.	223.	100.	69.	72.	65.	84.
Mean	1.	12.	10.	20.	10.	12.	7.	3.	2.	2.	2.	3.
Minimum	1.	1.	7.	7.	6.	7.	5.	2.	2.	2.	2.	2.
Maximum	1.	74.	21.	45.	18.	32.	13.	5.	5.	11.	3.	4.

Station number 01641500
Table of daily values for the year ending December 1982
AVERAGE DAILY FLOW IN CFS
FISHING CREEK NEAR LEWISTOWN, MD
Drainage area 7.

Day	January	February	March	April	May	June	July	August	September	October	November	December
1	6.	10.	18.	17.	27.	7.	10.	4.	3.	2.	2.	2.
2	5.	7.	18.	14.	25.	7.	9.	4.	3.	1.	2.	2.
3	5.	13.	16.	24.	24.	7.	12.	4.	2.	2.	2.	2.
4	20.	18.	17.	24.	22.	8.	11.	4.	2.	2.	4.	2.
5	18.	16.	16.	22.	20.	22.	9.	5.	2.	2.	3.	2.
6	16.	16.	16.	28.	19.	14.	9.	4.	2.	2.	2.	2.
7	15.	16.	19.	24.	18.	11.	8.	4.	2.	2.	2.	2.
8	13.	15.	17.	24.	18.	11.	7.	4.	2.	2.	2.	2.
9	12.	15.	15.	25.	17.	10.	7.	4.	2.	2.	2.	2.
10	10.	13.	15.	25.	15.	11.	7.	3.	2.	2.	2.	1.
11	10.	12.	16.	24.	14.	12.	7.	3.	2.	2.	2.	1.
12	9.	11.	24.	23.	13.	11.	7.	3.	2.	2.	2.	2.
13	9.	11.	27.	22.	13.	61.	6.	3.	2.	3.	3.	1.
14	9.	10.	29.	21.	12.	56.	6.	3.	2.	2.	2.	1.
15	8.	10.	29.	21.	11.	44.	6.	3.	2.	2.	2.	1.
16	8.	13.	31.	20.	11.	38.	6.	3.	2.	2.	2.	5.
17	7.	18.	34.	21.	11.	38.	5.	3.	2.	2.	2.	3.
18	8.	18.	31.	23.	11.	30.	5.	4.	2.	2.	2.	2.
19	7.	18.	31.	19.	10.	26.	5.	3.	2.	2.	2.	2.
20	7.	19.	30.	19.	10.	23.	5.	3.	2.	2.	2.	2.
21	7.	22.	30.	19.	9.	21.	5.	3.	2.	2.	2.	2.
22	6.	22.	27.	18.	9.	19.	5.	3.	3.	2.	2.	2.
23	7.	22.	24.	17.	10.	17.	5.	3.	2.	2.	2.	2.
24	7.	21.	22.	17.	10.	15.	5.	3.	2.	2.	2.	2.
25	6.	21.	22.	16.	9.	14.	4.	3.	2.	3.	1.	2.
26	6.	20.	21.	28.	8.	13.	4.	2.	2.	2.	1.	2.
27	6.	19.	19.	27.	8.	12.	7.	3.	11.	2.	1.	2.
28	6.	19.	18.	30.	10.	12.	8.	2.	2.	2.	2.	2.
29	6.		16.	30.	11.	12.	5.	2.	2.	2.	7.	2.
30	5.		16.	29.	8.	11.	5.	2.	2.	2.	3.	2.
31	6.		17.		7.		5.	2.		2.		2.
Total	266.	445.	681.	671.	420.	593.	202.	97.	72.	52.	60.	60.
Mean	9.	16.	22.	22.	14.	20.	7.	3.	2.	2.	2.	2.
Minimum	5.	7.	15.	14.	7.	7.	4.	2.	2.	1.	1.	1.
Maximum	20.	22.	34.	30.	27.	61.	12.	5.	11.	3.	7.	5.

Station number 01641500
Table of daily values for the year ending December 1983
AVERAGE DAILY FLOW IN CFS
FISHING CREEK NEAR LEWISTOWN, MD
Drainage area 7.

Day	January	February	March	April	May	June	July	August	September	October	November	December
1	2.	4.	15.	25.	31.	17.	8.	3.	2.	3.	3.	12.
2	2.	10.	17.	26.	27.	15.	7.	3.	2.	2.	3.	11.
3	2.	21.	17.	66.	25.	14.	7.	3.	2.	2.	3.	10.
4	2.	15.	17.	47.	24.	16.	7.	3.	2.	2.	3.	16.
5	2.	13.	17.	42.	21.	15.	7.	6.	1.	2.	3.	14.
6	2.	12.	17.	37.	19.	13.	6.	5.	1.	2.	3.	18.
7	2.	12.	20.	34.	17.	12.	6.	4.	1.	2.	3.	22.
8	2.	11.	29.	34.	17.	12.	6.	3.	1.	2.	3.	20.
9	2.	10.	34.	39.	16.	11.	5.	3.	1.	2.	3.	20.
10	4.	9.	37.	129.	15.	11.	5.	3.	1.	2.	6.	19.
11	5.	8.	33.	107.	14.	10.	5.	3.	1.	2.	8.	17.
12	4.	8.	30.	69.	14.	9.	5.	3.	1.	9.	6.	26.
13	3.	8.	27.	56.	13.	9.	5.	3.	2.	5.	4.	88.
14	3.	9.	24.	47.	13.	9.	5.	3.	2.	5.	4.	88.
15	3.	9.	21.	64.	15.	8.	5.	2.	1.	3.	4.	66.
16	3.	9.	19.	65.	22.	8.	4.	2.	1.	2.	5.	49.
17	3.	9.	18.	60.	21.	8.	4.	2.	1.	2.	4.	39.
18	3.	9.	32.	52.	20.	16.	4.	2.	1.	2.	4.	33.
19	3.	9.	84.	44.	22.	12.	4.	2.	1.	2.	4.	29.
20	3.	8.	65.	37.	25.	16.	4.	2.	1.	2.	5.	25.
21	3.	9.	58.	32.	24.	17.	5.	2.	3.	3.	9.	22.
22	3.	12.	45.	28.	27.	12.	4.	2.	2.	2.	6.	34.
23	4.	15.	38.	26.	29.	10.	4.	2.	2.	15.	6.	28.
24	4.	16.	34.	78.	27.	9.	4.	2.	1.	11.	6.	26.
25	4.	16.	30.	90.	26.	9.	3.	2.	1.	5.	15.	25.
26	4.	15.	26.	66.	26.	8.	3.	2.	1.	4.	10.	24.
27	3.	15.	32.	55.	24.	8.	3.	2.	1.	3.	9.	22.
28	3.	14.	33.	45.	21.	9.	3.	2.	1.	3.	12.	23.
29	3.		29.	39.	21.	10.	3.	2.	1.	3.	15.	21.
30	4.		27.	34.	19.	8.	3.	2.	2.	3.	13.	18.
31	4.		26.		18.		3.	2.		3.		17.
Total	90.	313.	951.	1573.	653.	342.	144.	75.	44.	107.	178.	882.
Mean	3.	11.	31.	52.	21.	11.	5.	2.	1.	3.	6.	28.
Minimum	2.	4.	15.	25.	13.	8.	3.	2.	1.	2.	3.	10.
Maximum	5.	21.	84.	129.	31.	17.	8.	6.	3.	15.	15.	88.

Station number 01641500
Table of daily values for the year ending December 1984
AVERAGE DAILY FLOW IN CFS
FISHING CREEK NEAR LEWISTOWN, MD
Drainage area 7.

Day	January	February	March	April	May	June	July	August	September	October	November	December
1	16.	8.	39.	65.	23.	29.	7.	4.	8.	0.	0.	0.
2	15.	8.	35.	63.	21.	26.	7.	4.	7.	0.	0.	0.
3	15.	9.	32.	61.	35.	24.	6.	7.	7.	0.	0.	0.
4	14.	10.	29.	67.	65.	22.	6.	7.	8.	0.	0.	0.
5	14.	10.	29.	98.	52.	20.	7.	6.	7.	0.	0.	0.
6	14.	9.	29.	83.	47.	18.	9.	6.	7.	0.	0.	0.
7	13.	9.	26.	70.	45.	17.	12.	5.	7.	0.	0.	0.
8	12.	8.	25.	58.	47.	16.	7.	5.	6.	0.	0.	0.
9	11.	9.	24.	48.	44.	15.	6.	5.	6.	0.	0.	0.
10	12.	9.	23.	42.	42.	14.	6.	7.	6.	0.	0.	0.
11	12.	12.	23.	37.	39.	13.	6.	20.	6.	0.	0.	0.
12	10.	12.	21.	33.	37.	12.	6.	14.	6.	0.	0.	0.
13	10.	13.	21.	30.	33.	11.	5.	34.	6.	0.	0.	0.
14	10.	261.	21.	30.	30.	11.	5.	39.	6.	0.	0.	0.
15	10.	151.	21.	42.	28.	10.	5.	32.	6.	0.	0.	0.
16	9.	101.	23.	49.	25.	10.	5.	25.	6.	0.	0.	0.
17	9.	73.	23.	50.	23.	11.	5.	21.	5.	0.	0.	0.
18	9.	60.	23.	52.	22.	11.	5.	19.	5.	0.	0.	0.
19	9.	49.	23.	47.	22.	10.	5.	18.	5.	0.	0.	0.
20	9.	42.	23.	43.	20.	9.	5.	17.	5.	0.	0.	0.
21	8.	36.	39.	38.	18.	8.	5.	14.	5.	0.	0.	0.
22	9.	31.	37.	36.	19.	8.	5.	13.	5.	0.	0.	0.
23	9.	34.	36.	38.	25.	8.	5.	14.	5.	0.	0.	0.
24	9.	48.	33.	33.	20.	13.	5.	12.	5.	0.	0.	0.
25	9.	49.	31.	30.	18.	12.	5.	11.	5.	0.	0.	0.
26	9.	46.	32.	28.	17.	8.	4.	10.	4.	0.	0.	0.
27	9.	44.	28.	26.	16.	7.	7.	10.	4.	0.	0.	0.
28	9.	52.	59.	25.	17.	7.	5.	9.	6.	0.	0.	0.
29	9.	45.	104.	25.	38.	7.	5.	9.	5.	0.	0.	0.
30	9.		76.	24.	32.	7.	4.	8.	5.	0.	0.	0.
31	9.		69.		30.		4.	8.		0.		0.
Total	330.	1247.	1057.	1371.	950.	393.	181.	412.	172.	0.	0.	0.
Mean	11.	43.	34.	46.	31.	13.	6.	13.	6.	0.	0.	0.
Minimum	8.	8.	21.	24.	16.	7.	4.	4.	4.	0.	0.	0.
Maximum	16.	261.	104.	98.	65.	29.	12.	39.	8.	0.	0.	0.

Station number 9030
Table of daily values for the year ending December 1979
DAILY PRECIPITATION IN INCHES
NOAA - UNIONVILLE

Day	January	February	March	April	May	June	July	August	September	October	November	December
1	0.51	0.00	0.00	0.07	0.00	0.38	1.01	0.00	0.00	4.06	0.00	0.00
2	1.16	0.00	0.00	0.08	0.00	0.00	0.01	0.23	0.07	0.01	0.31	0.00
3	0.00	0.00	0.00	0.37	0.05	0.81	0.00	0.00	0.00	0.58	0.40	0.00
4	0.00	0.00	0.00	0.21	0.09	0.45	0.47	0.00	0.00	0.00	0.00	0.00
5	0.00	0.00	0.50	0.09	0.15	0.00	0.02	0.00	2.08	0.41	0.00	0.00
6	0.33	0.00	0.35	0.00	0.00	0.00	0.00	0.00	3.13	0.00	0.00	0.01
7	0.62	0.40	0.00	0.00	0.00	0.00	0.00	0.00	0.00	0.05	0.00	0.02
8	0.41	0.00	0.00	0.00	0.00	0.00	0.00	0.13	0.00	0.00	0.00	0.00
9	0.00	0.00	0.00	1.74	0.00	0.00	0.00	0.03	0.00	0.49	0.00	0.00
10	0.00	0.00	0.03	0.04	0.00	0.00	0.00	0.57	0.00	1.76	0.19	0.00
11	0.01	0.00	0.67	0.00	0.00	0.06	0.00	0.29	0.00	0.00	0.43	0.00
12	0.20	0.30	0.00	0.03	0.00	0.00	0.00	1.18	0.00	0.30	0.00	0.00
13	0.27	0.10	0.00	0.00	0.28	0.00	0.15	0.00	0.00	0.00	0.20	0.50
14	0.00	0.00	0.04	0.28	0.58	0.00	0.04	0.00	0.20	0.00	0.03	0.00
15	0.00	0.12	0.00	0.04	0.00	0.00	0.00	0.00	0.00	0.00	0.00	0.00
16	0.00	0.12	0.00	0.00	0.21	0.00	0.00	0.00	0.00	0.00	0.04	0.03
17	0.03	0.00	0.00	0.00	0.00	0.95	0.00	0.00	0.00	0.00	0.00	0.00
18	0.00	0.00	0.00	0.00	0.00	0.00	0.00	0.08	0.00	0.00	0.00	0.00
19	0.00	0.84	0.00	0.00	0.23	0.00	0.00	0.00	0.01	0.00	0.00	0.00
20	0.56	0.00	0.00	0.00	0.04	0.00	0.14	0.00	0.00	0.00	0.00	0.01
21	1.75	0.34	0.00	0.00	0.04	0.00	0.12	1.03	0.95	0.00	0.00	0.00
22	0.00	0.00	0.00	0.00	0.00	0.00	0.00	0.00	1.53	0.00	0.00	0.00
23	0.00	0.07	0.00	0.00	1.00	0.00	0.00	0.04	0.30	0.34	0.00	0.01
24	1.21	0.93	1.13	0.00	0.98	0.00	0.00	0.13	0.00	0.09	0.00	0.07
25	0.00	0.52	0.20	0.00	0.33	0.00	0.08	0.85	0.00	0.00	0.00	0.47
26	0.00	0.98	0.00	0.07	0.06	0.00	0.09	0.00	0.00	0.00	0.55	0.00
27	0.00	0.12	0.00	0.25	0.00	0.00	0.00	0.92	0.00	0.00	0.00	0.00
28	0.41	0.00	0.00	0.00	0.20	0.00	0.37	0.04	0.10	0.16	0.00	0.00
29	0.00		0.00	0.00	0.00	0.16	0.06	0.00	0.01	0.00	0.00	0.00
30	0.00		0.00	0.00	0.00	0.03	0.20	0.00	0.03	0.00	0.00	0.00
31	0.00		0.00		0.06		0.00	0.00		0.00		0.00
Total	7.47	4.84	2.92	3.27	4.30	2.84	2.76	5.52	8.41	8.25	2.15	1.12
Mean	0.24	0.17	0.09	0.11	0.14	0.09	0.09	0.18	0.28	0.27	0.07	0.04
Minimum	0.00	0.00	0.00	0.00	0.00	0.00	0.00	0.00	0.00	0.00	0.00	0.00
Maximum	1.75	0.98	1.13	1.74	1.00	0.95	1.01	1.18	3.13	4.06	0.55	0.50

Station number 9030
Table of daily values for the year ending December 1980
DAILY PRECIPITATION IN INCHES
NOAA - UNIONVILLE

Day	January	February	March	April	May	June	July	August	September	October	November	December
1	0.00	0.00	0.00	0.19	0.99	0.00	0.00	0.00	0.00	0.00	0.00	0.00
2	0.00	0.00	0.09	0.00	0.00	0.04	0.00	0.00	0.02	0.07	0.00	0.00
3	0.00	0.00	0.00	0.00	0.27	0.46	0.14	0.00	0.10	0.13	0.00	0.08
4	0.10	0.00	0.00	0.25	0.00	0.00	0.00	0.00	0.00	0.00	0.23	0.00
5	0.23	0.00	0.15	0.00	0.00	0.00	0.13	0.01	0.13	0.00	0.00	0.00
6	0.00	0.06	0.00	0.00	0.00	0.02	0.00	0.00	0.22	0.00	0.00	0.00
7	0.02	0.00	0.00	0.00	0.05	0.00	0.00	0.00	0.19	0.00	0.00	0.00
8	0.00	0.00	0.07	0.00	0.11	1.61	0.40	0.00	0.00	0.00	0.00	0.00
9	0.04	0.00	0.22	0.80	0.00	0.00	0.00	0.00	0.00	0.00	0.00	0.20
10	0.00	0.08	0.00	0.03	0.00	0.37	0.20	0.00	0.07	0.06	0.00	0.00
11	0.13	0.00	0.13	0.00	0.08	0.00	0.00	0.56	0.00	0.03	0.00	0.00
12	0.10	0.00	0.00	0.07	0.00	0.00	0.00	0.03	0.00	0.00	0.00	0.00
13	0.00	0.00	0.56	0.00	0.68	0.00	0.00	0.00	0.00	0.00	0.00	0.00
14	0.16	0.00	0.70	0.35	0.00	0.00	0.00	0.00	0.00	0.00	0.00	0.00
15	0.07	0.00	0.00	0.18	0.00	0.06	0.00	0.21	0.00	0.00	0.00	0.01
16	0.00	0.00	0.00	0.00	0.00	0.53	0.00	0.00	0.00	0.00	0.07	0.11
17	0.00	0.00	0.29	0.00	0.00	0.00	0.00	0.00	0.00	0.00	0.14	0.00
18	0.50	0.00	0.04	0.00	0.89	0.00	0.00	0.11	0.32	0.37	1.07	0.00
19	0.23	0.00	0.00	0.00	0.19	0.00	0.00	0.62	0.00	0.00	0.00	0.00
20	0.00	0.00	0.00	0.00	0.11	0.00	0.00	0.00	0.00	0.00	0.00	0.00
21	0.00	0.00	1.73	0.00	0.94	0.00	0.00	0.00	0.00	0.00	0.00	0.00
22	0.01	0.32	0.00	0.00	0.00	0.00	1.40	0.00	0.00	0.00	0.00	0.00
23	0.02	0.02	0.00	0.00	0.00	0.00	1.33	0.00	0.00	0.00	0.00	0.00
24	0.00	0.01	0.02	0.09	0.47	0.00	0.00	0.00	0.00	0.00	1.85	0.24
25	0.06	0.00	0.07	0.00	0.00	0.00	0.00	0.00	0.36	2.19	0.00	0.00
26	0.00	0.00	0.00	0.21	0.00	0.00	0.00	0.00	0.00	0.01	0.00	0.00
27	0.00	0.00	0.00	0.89	0.00	0.00	0.00	0.00	0.00	0.00	0.01	0.00
28	0.00	0.12	0.09	0.34	0.00	0.00	0.00	0.00	0.00	0.04	0.35	0.00
29	0.00	0.00	0.84	0.36	0.00	0.37	0.04	0.00	0.00	0.00	0.00	0.00
30	0.00		0.00	0.00	0.00	0.00	0.00	0.00	0.00	0.00	0.00	0.00
31	0.01		0.62		0.13		0.00	0.20		0.00		0.00
Total	1.68	0.61	5.62	3.76	4.91	3.46	3.64	1.74	1.41	2.90	3.72	0.64
Mean	0.05	0.02	0.18	0.13	0.16	0.12	0.12	0.06	0.05	0.09	0.12	0.02
Minimum	0.00	0.00	0.00	0.00	0.00	0.00	0.00	0.00	0.00	0.00	0.00	0.00
Maximum	0.50	0.32	1.73	0.89	0.99	1.61	1.40	0.62	0.36	2.19	1.85	0.24

Station number 9030
Table of daily values for the year ending December 1981
DAILY PRECIPITATION IN INCHES
NOAA - UNIONVILLE

Day	January	February	March	April	May	June	July	August	September	October	November	December
1	0.15	0.00	0.04	0.28	0.61	0.03	0.07	0.00	0.06	0.00	0.00	0.55
2	0.00	1.27	0.00	0.00	0.06	0.54	1.01	0.00	0.00	0.45	0.00	0.06
3	0.00	0.00	0.00	0.00	0.00	0.01	0.19	0.03	0.00	0.00	0.00	0.01
4	0.00	0.00	0.00	0.00	0.00	0.91	1.01	0.00	0.08	0.00	0.00	0.00
5	0.00	0.00	0.65	0.92	0.00	0.00	0.00	0.00	0.04	0.00	0.00	0.02
6	0.00	0.00	0.02	0.07	0.07	0.00	0.00	0.14	0.00	0.18	0.25	0.00
7	0.00	0.00	0.00	0.00	0.07	0.00	0.00	0.00	0.03	0.00	0.00	0.00
8	0.00	0.25	0.00	0.00	0.00	0.00	0.00	0.16	0.25	0.00	0.00	0.10
9	0.00	0.00	0.00	0.12	0.00	0.05	0.00	0.14	0.00	0.00	0.00	0.00
10	0.00	0.03	0.00	0.00	0.11	0.42	0.00	0.00	0.00	0.00	0.00	0.00
11	0.00	0.81	0.07	0.34	0.59	0.00	0.00	0.02	0.00	0.00	0.00	0.00
12	0.00	0.00	0.00	0.69	0.08	0.00	0.00	0.19	0.00	0.00	0.00	0.00
13	0.00	0.00	0.00	0.37	0.00	0.00	0.00	0.00	0.00	0.00	0.00	0.00
14	0.00	0.00	0.00	0.88	0.00	1.95	0.00	0.00	0.00	0.00	0.00	0.41
15	0.07	0.00	0.00	0.00	0.37	0.00	0.00	0.00	0.20	0.00	0.00	0.48
16	0.00	0.00	0.32	0.00	0.33	0.00	0.00	0.00	0.42	0.00	0.00	0.42
17	0.00	0.02	0.00	0.01	0.00	0.72	0.00	0.00	0.25	0.00	0.00	0.00
18	0.00	0.00	0.00	0.00	0.04	0.00	0.00	0.00	0.00	0.10	0.00	0.00
19	0.00	0.03	0.00	0.00	0.36	0.00	0.00	0.00	0.00	0.00	0.00	0.00
20	0.00	0.46	0.01	0.13	0.00	0.00	0.00	0.00	0.00	0.00	0.16	0.00
21	0.17	0.71	0.00	0.00	0.00	0.00	0.76	0.00	0.00	0.00	0.00	0.00
22	0.00	0.05	0.00	0.00	0.00	1.26	0.00	0.00	0.00	0.00	0.00	0.07
23	0.00	0.96	0.00	0.02	0.00	0.00	0.00	0.00	0.00	0.47	0.00	0.00
24	0.00	0.09	0.00	0.41	0.00	0.00	0.23	0.00	0.00	0.11	0.07	0.00
25	0.00	0.00	0.00	0.00	0.00	0.52	0.02	0.00	0.00	0.06	0.00	0.00
26	0.00	0.00	0.00	0.00	0.00	0.02	0.00	0.00	0.00	0.59	0.00	0.00
27	0.00	0.00	0.00	0.00	0.00	0.00	0.04	0.00	0.00	1.15	0.00	0.06
28	0.00	0.08	0.00	0.05	0.35	0.00	0.40	0.00	0.34	0.23	0.00	0.00
29	0.00		0.00	0.04	0.04	0.00	0.79	0.00	0.00	0.00	0.00	0.00
30	0.00		0.23	0.00	0.00	0.00	0.00	0.00	0.00	0.00	0.00	0.00
31	0.00		0.00		0.77		0.00	0.36		0.00		0.00
Total	0.39	4.76	1.34	4.33	3.85	6.43	4.52	1.04	1.67	3.34	0.48	2.18
Mean	0.01	0.17	0.04	0.14	0.12	0.21	0.15	0.03	0.06	0.11	0.02	0.07
Minimum	0.00	0.00	0.00	0.00	0.00	0.00	0.00	0.00	0.00	0.00	0.00	0.00
Maximum	0.17	1.27	0.65	0.92	0.77	1.95	1.01	0.36	0.42	1.15	0.25	0.55

Station number 9030
Table of daily values for the year ending December 1982
DAILY PRECIPITATION IN INCHES
NOAA - UNIONVILLE

Day	January	February	March	April	May	June	July	August	September	October	November	December
1	0.60	0.00	0.00	0.00	0.00	0.78	0.00	0.00	0.00	0.00	0.00	0.33
2	0.00	0.00	0.00	0.00	0.01	0.23	0.00	0.00	0.08	0.00	0.00	0.01
3	0.01	1.80	0.02	0.50	0.00	0.67	1.13	0.00	1.25	0.00	0.00	0.01
4	0.97	0.00	0.04	0.00	0.00	0.00	0.00	0.00	0.00	0.00	0.98	0.00
5	0.00	0.00	0.00	0.00	0.00	0.92	0.00	0.15	0.00	0.00	0.02	0.00
6	0.00	0.00	0.00	0.55	0.00	0.09	0.00	0.00	0.00	0.00	0.00	0.00
7	0.01	0.00	0.70	0.00	0.00	0.04	0.00	0.00	0.00	0.00	0.00	0.00
8	0.00	0.00	0.03	0.00	0.15	0.00	0.00	0.08	0.00	0.00	0.00	0.00
9	0.01	0.23	0.00	0.28	0.03	0.00	0.00	0.05	0.00	0.00	0.00	0.00
10	0.00	0.00	0.00	0.00	0.00	0.65	0.00	0.09	0.00	0.00	0.00	0.00
11	0.00	0.00	0.00	0.00	0.00	0.00	0.00	0.01	0.00	0.00	0.00	0.06
12	0.00	0.00	0.14	0.00	0.00	0.18	0.01	0.18	0.00	0.00	0.54	0.12
13	0.30	0.02	0.03	0.03	0.00	1.84	0.00	0.00	0.00	0.45	0.00	0.00
14	0.00	0.00	0.00	0.00	0.00	0.00	0.00	0.00	0.00	0.11	0.00	0.00
15	0.00	0.00	0.00	0.00	0.00	0.00	0.00	0.00	0.00	0.00	0.00	0.00
16	0.14	0.02	0.53	0.00	0.00	0.01	0.00	0.00	0.00	0.00	0.00	0.56
17	0.00	0.76	0.16	0.00	0.00	0.98	0.00	0.09	0.00	0.00	0.00	0.00
18	0.00	0.31	0.00	0.14	0.18	0.00	0.00	0.00	0.00	0.00	0.00	0.00
19	0.07	0.46	0.00	0.00	0.00	0.00	0.00	0.00	0.00	0.00	0.00	0.07
20	0.00	0.00	0.15	0.00	0.00	0.00	0.46	0.00	0.56	0.00	0.00	0.00
21	0.14	0.08	0.02	0.00	0.08	0.00	0.00	0.12	0.00	0.11	0.01	0.00
22	0.00	0.00	0.00	0.00	0.43	0.00	0.00	0.00	1.24	0.00	0.05	0.00
23	0.99	0.00	0.00	0.00	0.35	0.02	0.46	0.02	0.00	0.00	0.00	0.03
24	0.00	0.00	0.00	0.00	0.03	0.00	0.00	0.00	0.00	0.00	0.02	0.00
25	0.00	0.00	0.00	0.00	0.00	0.00	0.00	0.00	0.00	0.87	0.00	0.00
26	0.00	0.00	0.03	1.68	0.00	0.00	0.00	0.00	0.08	0.00	0.00	0.04
27	0.00	0.00	0.00	0.16	0.00	0.00	2.50	0.00	0.77	0.00	0.00	0.12
28	0.00	0.00	0.00	0.39	0.28	0.00	0.83	0.00	0.00	0.00	0.43	0.09
29	0.00		0.00	0.00	0.19	0.52	0.00	0.00	0.00	0.00	1.01	0.00
30	0.00		0.00	0.00	0.00	0.00	0.03	0.00	0.00	0.00	0.00	0.00
31	0.01		0.21		0.00		0.00	0.00		0.00		0.00
Total	3.25	3.68	2.06	3.73	1.73	6.93	5.42	0.79	3.98	1.54	3.06	1.44
Mean	0.10	0.13	0.07	0.12	0.06	0.23	0.17	0.03	0.13	0.05	0.10	0.05
Minimum	0.00	0.00	0.00	0.00	0.00	0.00	0.00	0.00	0.00	0.00	0.00	0.00
Maximum	0.99	1.80	0.70	1.68	0.43	1.84	2.50	0.18	1.25	0.87	1.01	0.56

Station number 9030
Table of daily values for the year ending December 1983
DAILY PRECIPITATION IN INCHES
NOAA - UNIONVILLE

Day	January	February	March	April	May	June	July	August	September	October	November	December
1	0.00	0.00	0.05	0.00	0.00	0.00	0.00	0.11	0.00	0.04	0.00	0.00
2	0.00	0.67	0.06	0.00	0.00	0.00	0.00	0.03	0.00	0.00	0.00	0.00
3	0.00	0.04	0.00	0.54	0.10	0.04	0.00	0.00	0.00	0.00	0.08	0.00
4	0.00	0.00	0.00	0.00	0.00	0.00	0.07	0.00	0.00	0.00	0.06	1.00
5	0.10	0.00	0.00	0.00	0.00	0.23	0.00	1.56	0.00	0.00	0.07	0.00
6	0.00	0.01	0.02	0.00	0.00	0.00	0.00	0.20	0.00	0.00	0.00	0.46
7	0.00	0.17	0.23	0.18	0.00	0.12	0.00	0.00	0.00	0.00	0.00	0.00
8	0.00	0.00	0.85	0.35	0.03	0.00	0.00	0.00	0.00	0.00	0.00	0.00
9	0.00	0.00	0.43	0.49	0.03	0.00	0.00	0.00	0.00	0.00	0.00	0.00
10	0.90	0.00	0.33	1.79	0.00	0.00	0.05	0.00	0.00	0.00	1.02	0.12
11	0.10	1.61	0.00	0.12	0.00	0.00	0.00	0.60	0.00	0.00	0.50	0.00
12	0.00	0.29	0.00	0.00	0.00	0.00	0.00	0.02	0.00	0.59	0.00	0.27
13	0.00	0.00	0.00	0.00	0.00	0.00	0.00	0.00	0.71	0.02	0.00	2.05
14	0.00	0.00	0.00	0.00	0.00	0.00	0.00	0.00	0.00	0.20	0.00	0.03
15	0.03	0.00	0.00	2.05	0.34	0.36	0.00	0.00	0.00	0.00	0.35	0.00
16	0.00	0.00	0.00	0.00	1.31	0.00	0.00	0.00	0.00	0.00	0.00	0.00
17	0.00	0.00	0.00	0.00	0.00	0.01	0.00	0.00	0.00	0.00	0.00	0.00
18	0.00	0.00	0.36	0.00	0.00	0.64	0.00	0.13	0.00	0.00	0.00	0.00
19	0.00	0.00	0.94	0.00	0.40	0.89	0.00	0.00	0.00	0.24	0.00	0.00
20	0.00	0.00	0.00	0.00	0.10	1.46	0.00	0.00	0.00	0.11	0.00	0.00
21	0.00	0.00	1.06	0.00	0.70	2.24	0.23	0.00	0.49	0.11	0.92	0.00
22	0.00	0.00	0.00	0.00	0.19	0.00	0.03	0.00	0.12	0.00	0.00	1.35
23	0.60	0.00	0.00	0.00	0.33	0.00	0.00	0.00	0.00	1.90	0.00	0.00
24	0.00	0.00	0.00	0.84	0.00	0.00	0.05	0.00	0.00	0.91	0.37	0.00
25	0.00	0.00	0.00	0.79	0.00	0.00	0.00	0.00	0.00	0.12	1.07	0.00
26	0.00	0.00	0.00	0.00	0.38	0.00	0.00	0.00	0.00	0.07	0.00	0.00
27	0.00	0.00	0.51	0.00	0.00	0.00	0.00	0.00	0.00	0.00	0.00	0.00
28	0.00	0.00	0.31	0.00	0.00	0.00	0.00	0.00	0.00	0.00	0.78	0.85
29	0.00		0.00	0.00	0.24	0.62	0.00	0.00	0.00	0.00	0.39	0.00
30	0.10		0.00	0.00	0.00	0.00	0.00	0.00	0.82	0.00	0.00	0.00
31	0.00		0.00		0.00		0.00	0.11		0.00		0.00
Total	1.83	2.79	5.15	7.15	4.15	6.61	0.43	2.76	2.14	4.31	5.61	6.13
Mean	0.06	0.10	0.17	0.24	0.13	0.22	0.01	0.09	0.07	0.14	0.19	0.20
Minimum	0.00	0.00	0.00	0.00	0.00	0.00	0.00	0.00	0.00	0.00	0.00	0.00
Maximum	0.90	1.61	1.06	2.05	1.31	2.24	0.23	1.56	0.82	1.90	1.07	2.05

Station number 9030
Table of daily values for the year ending December 1984
DAILY PRECIPITATION IN INCHES
NOAA - UNIONVILLE

Day	January	February	March	April	May	June	July	August	September	October	November	December
1	0.00	0.00	0.00	0.00	0.09	0.00	0.00	0.03	0.00	0.99	0.00	0.00
2	0.00	0.00	0.00	0.00	0.00	0.00	0.00	0.04	0.00	0.00	0.09	0.00
3	0.00	0.11	0.00	0.00	0.11	0.00	0.00	0.00	0.18	0.00	0.00	0.24
4	0.00	0.00	0.46	0.92	1.27	0.00	0.00	0.00	0.24	0.00	0.00	0.00
5	0.00	0.14	0.00	0.34	0.00	0.00	0.00	0.00	0.00	0.00	0.76	0.00
6	0.00	0.00	0.00	0.00	0.22	0.14	0.58	0.00	0.00	0.00	0.00	0.81
7	0.00	0.00	0.00	0.00	0.02	0.00	0.88	1.13	0.00	0.00	0.00	0.00
8	0.00	0.00	0.32	0.00	0.80	0.00	0.00	0.00	0.00	0.00	0.00	0.00
9	0.00	0.00	-1.000E+06	0.00	0.00	0.00	0.00	0.00	0.00	0.00	0.00	0.00
10	0.26	0.00	0.00	0.00	0.00	0.00	0.00	1.82	0.00	0.00	0.03	0.00
11	0.35	0.23	0.00	0.00	0.00	0.00	0.00	0.86	0.00	0.00	0.29	0.00
12	0.00	0.00	0.00	0.00	0.07	0.00	0.00	0.08	0.00	0.00	0.01	0.00
13	0.00	0.00	0.73	0.08	0.00	0.00	0.00	0.06	0.00	0.00	0.00	0.11
14	0.05	1.72	0.00	0.09	0.01	0.40	0.00	0.03	0.00	0.00	0.00	0.00
15	0.00	0.44	0.00	1.23	0.00	0.00	0.00	0.00	0.00	0.06	0.00	0.01
16	0.10	0.00	0.00	0.70	0.00	0.00	0.00	0.00	0.00	0.00	0.00	0.00
17	0.00	0.00	0.00	0.01	0.00	0.03	0.00	0.00	0.00	0.00	0.00	0.00
18	-1.000E+06	0.07	0.00	0.00	0.00	0.14	0.96	0.00	0.00	0.00	0.16	0.00
19	0.00	0.00	0.00	0.00	0.07	0.32	0.00	0.00	0.00	0.00	0.32	0.14
20	0.00	0.00	0.00	0.00	0.00	0.00	0.00	1.04	0.00	0.00	0.00	0.00
21	0.00	0.00	0.75	0.00	0.00	0.00	0.00	0.00	0.00	0.00	0.00	0.44
22	0.00	0.00	0.00	0.00	0.00	0.00	0.00	0.00	0.00	0.00	0.00	0.00
23	0.00	0.00	0.00	0.41	0.27	0.04	0.00	0.38	0.00	3.32	0.00	0.00
24	0.41	1.42	0.00	0.00	0.00	0.87	0.84	0.00	0.00	0.33	0.00	0.00
25	0.00	0.06	0.04	0.00	0.00	0.47	0.00	0.00	0.00	0.00	0.00	0.11
26	0.00	0.00	0.64	0.00	0.00	0.05	0.00	0.00	0.00	0.00	0.00	0.00
27	0.00	0.01	0.00	0.00	0.00	0.00	0.43	0.00	0.00	0.00	0.00	0.00
28	0.00	0.48	0.83	0.00	0.03	0.00	0.00	0.00	0.61	0.63	0.45	0.00
29	0.01	0.00	1.80	0.14	0.50	0.00	0.00	0.00	0.10	0.00	1.70	0.00
30	0.01		0.00	0.00	0.49	0.00	0.00	0.00	0.00	0.00	0.00	0.00
31	0.00		0.00		0.00		0.00	0.00		0.00		0.02
Total	-1000000.	4.68	-999990.	3.92	3.95	2.46	3.69	5.47	1.13	5.33	3.81	1.88
Mean	-32258.	0.16	-32258.	0.13	0.13	0.08	0.12	0.18	0.04	0.17	0.13	0.06
Minimum	-1.000E+06	0.00	-1.000E+06	0.00	0.00	0.00	0.00	0.00	0.00	0.00	0.00	0.00
Maximum	0.41	1.72	1.80	1.23	1.27	0.87	0.96	1.82	0.61	3.32	1.70	0.81

Station number 9030
Table of daily values for the year ending December 1985
DAILY PRECIPITATION IN INCHES
NOAA - UNIONVILLE

Day	January	February	March	April	May	June	July	August	September	October	November	December
1	0.00	0.65	0.00	0.00	0.00	0.15	0.07	0.00	0.00	0.00	0.00	0.15
2	0.43	0.41	0.00	0.00	0.00	0.00	0.02	0.00	0.00	0.42	0.30	0.18
3	0.09	0.00	0.00	0.00	1.52	0.00	0.00	0.00	0.00	0.35	0.20	0.00
4	0.08	0.00	0.02	0.00	0.00	0.56	0.00	0.00	0.00	0.00	0.50	0.00
5	0.18	0.02	0.03	0.00	0.00	0.59	0.00	0.00	0.00	0.00	0.63	0.10
6	0.00	0.18	0.00	0.00	0.00	0.00	0.00	0.00	0.00	0.00	0.02	0.20
7	0.00	0.00	0.00	0.00	0.00	0.02	0.00	0.00	0.00	0.00	0.00	0.00
8	0.00	0.00	0.03	0.02	0.00	0.00	0.04	0.72	0.00	0.00	0.00	0.00
9	0.00	0.00	0.00	0.35	0.00	0.00	0.19	0.00	0.11	0.00	0.00	0.00
10	0.05	0.00	0.00	0.00	0.00	0.00	0.35	0.00	0.00	0.00	0.00	0.00
11	0.06	0.00	0.25	0.00	0.00	0.00	0.00	0.00	0.00	0.00	0.00	0.00
12	0.00	1.74	0.00	0.00	0.00	0.00	0.13	0.00	0.00	0.00	0.02	0.14
13	0.00	0.00	0.00	0.00	0.37	0.00	0.00	0.00	0.00	0.05	0.00	0.65
14	0.00	0.00	0.00	0.00	0.00	0.00	0.00	0.00	0.00	0.18	0.12	0.00
15	0.00	0.00	0.00	0.00	0.00	0.87	2.00	0.00	0.00	0.09	0.00	0.00
16	0.00	0.00	0.00	0.04	0.20	0.00	0.00	0.00	0.00	0.00	0.00	0.00
17	0.31	0.00	0.00	0.00	0.62	0.00	0.00	0.00	0.00	0.00	0.00	0.00
18	0.00	0.00	0.00	0.00	0.00	0.04	0.00	0.39	0.00	0.00	0.61	0.00
19	0.00	0.00	0.00	0.00	0.00	0.00	0.00	0.00	0.00	0.00	0.00	0.00
20	0.00	0.00	0.00	0.00	0.00	0.06	0.00	0.00	0.00	0.28	0.00	0.05
21	0.00	0.00	0.00	0.00	0.21	0.00	0.00	0.28	0.00	1.14	0.00	0.00
22	0.00	0.00	0.07	0.00	0.00	0.00	0.00	0.30	0.00	0.28	0.60	0.00
23	0.00	0.00	0.80	0.00	1.30	0.00	0.16	0.00	0.00	0.02	0.00	0.00
24	0.00	0.00	0.22	0.00	0.00	0.32	0.00	0.00	0.00	0.21	0.00	0.00
25	0.00	0.00	0.20	0.08	0.00	0.00	0.70	0.06	0.00	0.03	0.00	0.00
26	0.12	0.00	0.00	0.00	0.00	0.00	1.01	0.50	0.00	0.00	0.00	0.00
27	0.00	0.00	0.00	0.00	0.00	0.00	0.00	0.05	2.80	0.00	0.32	0.00
28	0.00	0.00	0.00	0.00	0.21	0.00	0.00	0.00	0.00	0.00	0.85	0.00
29	0.00		0.08	0.00	0.00	0.16	0.00	0.00	0.00	0.00	0.60	0.00
30	0.00		0.09	0.00	0.42	0.00	0.00	0.00	0.00	0.00	0.59	0.00
31	0.28		0.44		0.15		0.23	0.00		0.00		0.00
Total	1.60	3.00	2.23	0.49	5.00	2.77	4.90	2.30	2.91	3.05	5.36	1.47
Mean	0.05	0.11	0.07	0.02	0.16	0.09	0.16	0.07	0.10	0.10	0.18	0.05
Minimum	0.00	0.00	0.00	0.00	0.00	0.00	0.00	0.00	0.00	0.00	0.00	0.00
Maximum	0.43	1.74	0.80	0.35	1.52	0.87	2.00	0.72	2.80	1.14	0.85	0.65

Station number 1530
Table of daily values for the year ending December 1979
DAILY PRECIPITATION IN INCHES
NOAA - CATOCTIN MOUNTAIN PARK

Day	January	February	March	April	May	June	July	August	September	October	November	December
1	0.45	0.00	0.00	0.02	0.00	0.06	0.36	0.00	0.00	0.00	0.00	0.00
2	1.26	0.00	0.00	0.25	0.00	0.00	0.00	2.15	0.16	0.05	0.62	0.01
3	0.00	0.00	0.03	0.41	0.24	0.90	0.00	0.30	0.21	1.47	0.32	0.00
4	0.00	0.00	0.05	0.18	0.26	0.26	0.70	0.00	0.52	0.00	0.00	0.00
5	0.00	0.00	0.20	0.22	0.11	0.01	0.05	0.00	3.10	0.85	0.00	0.00
6	0.02	0.00	0.45	0.00	0.00	0.00	0.00	0.00	6.30	0.20	0.00	0.00
7	0.45	0.30	0.00	0.00	0.00	0.00	0.00	0.00	0.00	0.14	0.00	0.00
8	0.21	0.00	0.00	0.00	0.00	0.00	0.00	0.30	0.00	0.00	0.00	0.00
9	0.00	0.04	0.00	0.62	0.00	0.00	0.00	0.00	0.00	0.93	0.00	0.00
10	0.00	0.00	0.13	0.08	0.00	0.24	0.11	0.92	0.00	1.40	0.24	0.00
11	0.00	0.00	0.03	0.00	0.00	0.12	0.00	0.52	0.00	0.00	0.25	0.00
12	0.21	0.26	0.00	0.00	0.00	0.00	0.00	1.22	0.00	0.30	0.00	0.00
13	0.42	0.07	0.00	0.00	0.56	0.00	0.00	0.02	0.00	0.00	0.19	0.50
14	0.01	0.00	0.00	0.35	0.44	0.00	0.06	0.00	1.50	0.00	0.00	0.00
15	0.00	0.08	0.00	0.00	0.00	0.00	0.00	0.18	0.00	0.00	0.00	0.00
16	0.00	0.19	0.00	0.02	0.12	0.00	0.15	0.00	0.00	0.00	0.00	0.06
17	0.07	0.00	0.00	0.00	0.00	0.41	0.02	0.00	0.00	0.00	0.00	0.00
18	0.00	0.00	0.00	0.00	0.00	0.00	0.00	0.13	0.00	0.00	0.00	0.00
19	0.00	1.13	0.00	0.00	0.50	0.00	0.00	0.03	0.00	0.00	0.00	0.00
20	0.64	0.00	0.00	0.00	0.19	0.00	0.10	0.00	0.00	0.00	0.00	0.02
21	0.74	0.04	0.00	0.00	0.10	0.00	0.00	1.06	1.10	0.00	0.00	0.00
22	0.06	0.00	0.00	0.00	0.01	0.00	0.00	0.00	2.35	0.00	0.00	0.00
23	0.00	0.05	0.00	0.00	0.90	0.00	1.06	0.25	0.00	0.29	0.00	0.01
24	3.25	1.44	0.92	0.00	0.77	0.00	0.02	0.00	0.08	0.29	0.00	0.07
25	0.11	0.28	0.82	0.00	0.40	0.00	0.00	0.00	0.00	0.00	0.16	1.61
26	0.00	0.91	0.00	0.90	0.00	0.00	0.22	0.10	0.00	0.00	1.32	0.00
27	0.00	0.17	0.00	0.33	0.05	0.00	0.00	0.00	0.00	0.00	0.16	0.00
28	0.39	0.00	0.00	0.00	0.34	0.00	0.34	0.00	0.10	0.20	0.00	0.00
29	0.00		0.00	0.00	0.00	0.00	0.28	0.10	0.00	0.00	0.00	0.00
30	0.00		0.00	0.00	0.00	0.44	0.17	0.00	0.05	0.00	0.00	0.00
31	0.01		0.01		0.00		0.00	0.00		0.00		0.00
Total	8.30	4.96	2.64	3.38	4.99	2.44	3.64	7.28	15.47	6.12	3.26	2.28
Mean	0.27	0.18	0.09	0.11	0.16	0.08	0.12	0.23	0.52	0.20	0.11	0.07
Minimum	0.00	0.00	0.00	0.00	0.00	0.00	0.00	0.00	0.00	0.00	0.00	0.00
Maximum	3.25	1.44	0.92	0.90	0.90	0.90	1.06	2.15	6.30	1.47	1.32	1.61

Station number 1530
Table of daily values for the year ending December 1980
DAILY PRECIPITATION IN INCHES
NOAA - CATOCTIN MOUNTAIN PARK

Day	January	February	March	April	May	June	July	August	September	October	November	December
1	0.00	0.00	0.00	0.32	0.09	0.00	0.06	0.02	0.00	0.00	0.00	0.00
2	0.00	0.00	0.41	0.00	0.39	0.28	0.00	0.00	0.37	0.05	0.00	0.00
3	0.00	0.00	0.00	0.00	0.16	0.01	0.00	0.00	0.55	0.04	0.00	0.44
4	0.07	0.00	0.00	0.39	0.00	0.00	0.00	0.00	0.00	0.00	0.24	0.00
5	0.39	0.00	0.43	0.00	0.00	0.00	0.00	0.02	0.00	0.00	0.00	0.00
6	0.00	0.04	0.00	0.00	0.00	0.08	0.00	0.00	0.04	0.00	0.00	0.00
7	0.01	0.01	0.00	0.00	0.19	0.00	0.00	0.00	0.00	0.06	0.00	0.01
8	0.00	0.00	0.05	0.14	0.00	0.57	0.62	0.00	0.05	0.00	0.00	0.00
9	0.17	0.00	0.00	1.30	0.00	0.00	0.00	0.00	0.00	0.00	0.14	0.00
10	0.00	0.10	0.00	0.00	0.00	0.60	0.32	0.01	0.24	0.00	0.00	0.04
11	0.08	0.00	0.00	0.00	0.07	0.05	0.01	0.21	0.00	0.18	0.00	0.00
12	0.00	0.00	0.00	0.20	0.00	0.00	0.00	0.97	0.00	0.00	0.00	0.00
13	0.00	0.00	0.20	0.11	0.75	0.00	0.00	0.00	0.00	0.00	0.00	0.00
14	0.58	0.00	1.27	0.67	0.00	0.00	0.00	0.00	0.00	0.00	0.00	0.00
15	0.06	0.00	0.00	0.20	0.00	0.06	0.00	0.29	0.00	0.00	0.02	0.11
16	0.00	0.12	0.00	0.01	0.00	1.07	0.00	0.09	0.00	0.00	0.12	0.15
17	0.00	0.00	0.53	0.00	0.00	0.00	0.01	0.00	0.00	0.00	0.26	0.00
18	0.17	0.00	0.19	0.00	0.74	0.00	0.00	0.27	0.14	0.30	0.25	0.00
19	0.26	0.00	0.00	0.00	0.12	0.00	0.00	0.06	0.00	0.00	0.00	0.00
20	0.00	0.00	0.00	0.00	0.12	0.05	0.00	0.00	0.00	0.00	0.00	0.00
21	0.00	0.00	2.15	0.00	2.20	0.00	0.41	0.00	0.08	0.00	0.00	0.00
22	0.00	0.50	0.00	0.00	0.00	0.00	0.46	0.00	0.00	0.00	0.00	0.00
23	0.00	0.04	0.00	0.00	0.00	0.00	0.56	0.00	0.17	0.00	0.00	0.00
24	0.06	0.00	0.04	0.05	1.22	0.04	0.00	0.00	0.00	0.00	2.14	0.16
25	0.05	0.00	0.25	0.00	0.00	0.00	0.00	0.00	0.45	2.45	0.00	0.00
26	0.00	0.00	0.00	0.12	0.00	0.00	0.00	0.00	0.00	0.00	0.00	0.00
27	0.00	0.00	0.00	0.72	0.00	0.00	0.00	0.00	0.00	0.00	0.08	0.00
28	0.00	0.10	0.10	0.56	0.00	0.00	0.00	0.00	0.00	0.08	0.10	0.01
29	0.00	0.00	1.08	0.36	0.00	1.40	0.12	0.00	0.00	0.00	0.00	0.01
30	0.00		0.01	0.29	0.00	0.00	0.51	0.00	0.00	0.00	0.00	0.00
31	0.04		0.68		0.00		0.00	0.13		0.00		0.00
Total	1.94	0.91	7.39	5.44	6.05	4.21	3.08	2.07	2.09	3.16	3.35	0.93
Mean	0.06	0.03	0.24	0.18	0.20	0.14	0.10	0.07	0.07	0.10	0.11	0.03
Minimum	0.00	0.00	0.00	0.00	0.00	0.00	0.00	0.00	0.00	0.00	0.00	0.00
Maximum	0.58	0.50	2.15	1.30	2.20	1.40	0.62	0.97	0.55	2.45	2.14	0.44

Station number 1530
Table of daily values for the year ending December 1981
DAILY PRECIPITATION IN INCHES
NOAA - CATOCTIN MOUNTAIN PARK

Day	January	February	March	April	May	June	July	August	September	October	November	December
1	0.16	0.06	0.10	0.15	0.22	0.04	0.00	0.00	1.02	0.00	0.00	0.58
2	0.02	1.52	0.00	0.01	0.35	0.30	1.33	0.00	0.27	0.38	0.00	0.00
3	0.00	0.00	0.00	0.00	0.00	0.07	0.60	0.94	0.00	0.02	0.00	0.00
4	0.00	0.00	0.00	0.02	0.00	0.40	0.51	0.05	0.10	0.00	0.00	0.07
5	0.00	0.00	0.68	0.28	0.00	0.22	0.00	0.00	0.10	0.00	0.00	0.10
6	0.07	0.00	0.07	0.02	0.11	0.05	0.00	0.22	0.08	0.24	0.54	0.00
7	0.01	0.00	0.00	0.00	0.00	0.00	0.00	0.00	0.16	0.00	0.00	0.00
8	0.00	0.16	0.00	0.00	0.00	0.00	0.00	0.05	0.28	0.00	0.00	0.20
9	0.00	0.02	0.00	0.05	0.00	0.17	0.00	0.01	0.00	0.00	0.02	0.00
10	0.00	0.00	0.01	0.00	0.05	0.69	0.00	0.00	0.00	0.00	0.02	0.00
11	0.00	1.18	0.10	0.65	0.74	0.00	0.00	0.00	0.00	0.00	0.00	0.01
12	0.00	0.03	0.00	1.56	0.36	0.00	0.00	0.20	0.00	0.00	0.00	0.00
13	0.00	0.00	0.00	0.91	0.00	0.00	0.00	0.00	0.00	0.00	0.00	0.00
14	0.00	0.00	0.00	0.76	0.00	3.10	0.00	0.00	0.00	0.00	0.00	0.70
15	0.06	0.00	0.00	0.09	0.19	0.01	0.00	0.00	0.22	0.00	0.00	0.42
16	0.01	0.00	0.45	0.00	0.00	0.00	0.00	0.13	0.55	0.00	0.00	0.40
17	0.00	0.01	0.00	0.09	0.00	0.05	0.00	0.00	0.07	0.00	0.00	0.05
18	0.00	0.00	0.00	0.00	0.02	0.00	0.00	0.00	0.01	0.12	0.00	0.00
19	0.00	0.01	0.03	0.00	0.26	0.00	0.00	0.00	0.02	0.22	0.00	0.00
20	0.00	1.52	0.02	0.16	0.00	0.00	0.00	0.00	0.00	0.00	0.19	0.00
21	0.11	0.44	0.01	0.00	0.00	0.00	1.18	0.00	0.00	0.00	0.00	0.00
22	0.00	0.27	0.00	0.00	0.00	1.97	0.00	0.00	0.00	0.00	0.00	0.12
23	0.01	3.18	0.00	0.06	0.00	0.00	0.00	0.00	0.00	0.40	0.00	0.00
24	0.00	0.00	0.00	0.20	0.00	0.00	0.54	0.00	0.00	0.05	0.25	0.00
25	0.00	0.00	0.00	0.00	0.00	0.00	0.14	0.05	0.00	0.11	0.00	0.00
26	0.00	0.00	0.00	0.00	0.00	0.15	0.00	0.00	0.00	0.62	0.00	0.00
27	0.00	0.00	0.00	0.00	0.00	0.00	0.15	0.00	0.01	1.90	0.00	0.06
28	0.00	0.12	0.00	0.00	0.71	0.00	0.28	0.00	0.00	0.25	0.00	0.00
29	0.00		0.00	0.03	0.68	0.00	0.66	0.00	0.00	0.00	0.00	0.01
30	0.00		0.27	0.00	0.00	0.00	0.00	1.20	0.00	0.03	0.00	0.00
31	0.00		0.14		0.10		0.00	0.94		0.00		0.00
Total	0.45	8.52	1.88	5.04	3.79	7.22	5.39	3.79	2.89	4.34	1.02	2.72
Mean	0.01	0.30	0.06	0.17	0.12	0.24	0.17	0.12	0.10	0.14	0.03	0.09
Minimum	0.00	0.00	0.00	0.00	0.00	0.00	0.00	0.00	0.00	0.00	0.00	0.00
Maximum	0.16	3.18	0.68	1.56	0.74	3.10	1.33	1.20	1.02	1.90	0.54	0.70

Station number 1530
Table of daily values for the year ending December 1982
DAILY PRECIPITATION IN INCHES
NOAA - CATOCTIN MOUNTAIN PARK

Day	January	February	March	April	May	June	July	August	September	October	November	December
1	0.84	0.00	0.00	0.00	0.00	0.05	0.00	0.00	0.00	0.00	0.00	0.27
2	0.00	0.00	0.00	0.00	0.00	0.21	0.00	0.00	0.12	0.00	0.00	0.00
3	0.04	0.91	0.00	1.50	0.00	0.45	0.47	0.10	0.02	0.00	0.00	0.04
4	1.22	0.00	0.07	0.01	0.00	0.15	0.01	0.00	0.00	0.00	0.92	0.00
5	0.00	0.00	0.00	0.00	0.00	1.53	0.00	0.29	0.00	0.10	0.01	0.00
6	0.00	0.00	0.04	0.65	0.00	0.00	0.00	0.00	0.00	0.00	0.00	0.00
7	0.05	0.00	0.76	0.00	0.00	0.04	0.00	0.00	0.00	0.00	0.00	0.00
8	0.00	0.00	0.28	0.00	0.18	0.00	0.00	0.00	0.04	0.00	0.00	0.00
9	0.01	0.24	0.00	0.46	0.00	0.00	0.32	0.06	0.00	0.00	0.00	0.00
10	0.00	0.00	0.00	0.00	0.00	0.34	0.00	0.00	0.00	0.00	0.00	0.00
11	0.00	0.00	0.00	0.00	0.00	0.07	0.00	0.07	0.00	0.00	0.00	0.10
12	0.00	0.00	0.30	0.00	0.00	0.36	0.05	0.22	0.00	0.00	0.00	0.14
13	0.43	0.14	0.05	0.01	0.00	2.25	0.00	0.00	0.00	0.58	0.55	0.00
14	0.07	0.00	0.00	0.05	0.00	0.02	0.00	0.00	0.00	0.03	0.00	0.00
15	0.00	0.00	0.00	0.00	0.00	0.00	0.00	0.00	0.00	0.00	0.00	0.00
16	0.06	0.00	0.53	0.00	0.00	0.00	0.00	0.00	0.00	0.01	0.00	0.71
17	0.00	0.85	0.24	0.00	0.00	1.31	0.00	0.00	0.00	0.00	0.00	0.00
18	0.00	0.58	0.00	0.53	0.39	0.55	0.00	0.16	0.03	0.00	0.00	0.00
19	0.03	0.52	0.00	0.00	0.00	0.00	0.00	0.00	0.00	0.00	0.06	0.11
20	0.03	0.00	0.25	0.00	0.00	0.00	0.36	0.00	0.29	0.00	0.05	0.02
21	0.36	0.00	0.07	0.01	0.00	0.00	0.00	0.08	0.00	0.19	0.05	0.00
22	0.00	0.10	0.00	0.00	0.11	0.00	0.00	0.00	0.45	0.00	0.11	0.00
23	1.07	0.00	0.00	0.00	0.22	0.00	0.01	0.11	0.00	0.00	0.00	0.10
24	0.00	0.00	0.00	0.00	0.08	0.00	0.00	0.01	0.00	0.00	0.07	0.00
25	0.00	0.00	0.00	0.00	0.01	0.00	0.00	0.10	0.00	0.52	0.00	0.01
26	0.02	0.00	0.00	1.06	0.00	0.00	0.00	0.00	0.00	0.23	0.00	0.04
27	0.00	0.00	0.00	0.20	0.00	0.00	0.00	0.01	2.40	0.00	0.00	0.04
28	0.00	0.00	0.00	0.23	0.22	0.00	1.70	0.00	0.01	0.00	0.21	0.10
29	0.00		0.00	0.00	0.20	0.00	0.10	0.00	0.00	0.00	1.16	0.00
30	0.00		0.00	0.00	0.35	0.10	0.09	0.00	0.00	0.00	0.00	0.00
31	0.01		0.14		0.00		0.00	0.00		0.00		0.00
Total	4.24	3.34	2.73	4.71	1.76	7.43	3.11	1.21	3.36	1.66	3.19	1.68
Mean	0.14	0.12	0.09	0.16	0.06	0.25	0.10	0.04	0.11	0.05	0.11	0.05
Minimum	0.00	0.00	0.00	0.00	0.00	0.00	0.00	0.00	0.00	0.00	0.00	0.00
Maximum	1.22	0.91	0.76	1.50	0.39	2.25	1.70	0.29	2.40	0.58	1.16	0.71

Station number 1530
Table of daily values for the year ending December 1983
DAILY PRECIPITATION IN INCHES
NOAA - CATOCTIN MOUNTAIN PARK

Day	January	February	March	April	May	June	July	August	September	October	November	December
1	0.00	0.00	0.01	0.00	0.02	0.00	0.00	0.60	0.00	0.00	0.00	0.00
2	0.00	1.25	0.00	0.01	0.01	0.00	0.00	0.04	0.00	0.00	0.00	0.00
3	0.00	0.28	0.00	1.63	0.01	0.08	0.00	0.00	0.00	0.00	0.10	0.03
4	0.00	0.00	0.00	0.00	0.45	0.59	0.00	0.25	0.00	0.00	0.00	0.81
5	0.03	0.00	0.00	0.00	0.00	0.72	0.17	0.00	0.00	0.14	0.08	0.00
6	0.01	0.10	0.02	0.00	0.00	0.00	0.00	0.29	0.00	0.00	0.02	0.41
7	0.00	0.21	0.42	0.11	0.00	0.00	0.00	0.00	0.00	0.00	0.00	0.22
8	0.00	0.00	0.53	0.62	0.43	0.00	0.00	0.00	0.00	0.00	0.00	0.00
9	0.01	0.00	0.43	0.55	0.01	0.00	0.01	0.00	0.00	0.00	0.00	0.00
10	0.72	0.00	0.27	1.74	0.00	0.00	0.00	0.00	0.00	0.00	1.09	0.00
11	0.30	1.41	0.00	0.15	0.00	0.00	0.00	0.49	0.00	0.08	0.59	0.00
12	0.00	0.66	0.00	0.00	0.00	0.00	0.00	0.01	0.46	2.59	0.03	0.88
13	0.00	0.00	0.00	0.00	0.00	0.00	0.00	0.01	0.60	0.11	0.00	2.13
14	0.00	0.00	0.00	0.00	0.00	0.00	0.00	0.00	0.02	1.05	0.00	0.07
15	0.21	0.00	0.00	1.48	0.60	0.00	0.00	0.00	0.00	0.00	0.12	0.00
16	0.03	0.00	0.00	0.10	1.07	0.00	0.00	0.00	0.00	0.00	0.00	0.00
17	0.01	0.00	0.00	0.03	0.25	0.00	0.00	0.00	0.00	0.00	0.00	0.00
18	0.01	0.00	1.14	0.03	0.00	1.04	0.00	0.05	0.00	0.00	0.00	0.00
19	0.00	0.00	1.75	0.00	0.22	0.87	0.01	0.00	0.00	0.13	0.00	0.00
20	0.00	0.00	0.00	0.02	0.40	0.17	0.00	0.00	0.00	0.19	0.00	0.00
21	0.00	0.00	0.54	0.00	0.55	0.78	0.65	0.00	1.22	0.12	0.96	0.00
22	0.02	0.00	0.00	0.00	0.16	0.00	0.03	0.00	0.06	0.00	0.00	1.13
23	0.58	0.00	0.00	0.00	0.40	0.00	0.00	0.00	0.00	1.54	0.00	0.00
24	0.01	0.00	0.00	2.04	0.00	0.00	0.06	0.00	0.00	0.84	0.19	0.02
25	0.00	0.05	0.00	0.62	0.00	0.00	0.00	0.00	0.00	0.43	0.88	0.00
26	0.00	0.01	0.00	0.04	0.76	0.00	0.00	0.00	0.00	0.11	0.00	0.00
27	0.00	0.00	0.89	0.00	0.00	0.00	0.00	0.18	0.00	0.00	0.00	0.01
28	0.00	0.00	0.03	0.00	0.00	0.00	0.00	0.00	0.00	0.00	0.39	1.09
29	0.00		0.00	0.00	0.22	0.54	0.00	0.11	0.00	0.00	0.24	0.00
30	0.18		0.00	0.00	0.01	0.00	0.00	0.00	0.61	0.00	0.00	0.00
31	0.00		0.00		0.04		0.00	0.37		0.00		0.00
Total	2.12	3.97	6.03	9.17	5.61	4.79	0.93	2.40	2.97	7.33	4.69	6.80
Mean	0.07	0.14	0.19	0.31	0.18	0.16	0.03	0.08	0.10	0.24	0.16	0.22
Minimum	0.00	0.00	0.00	0.00	0.00	0.00	0.00	0.00	0.00	0.00	0.00	0.00
Maximum	0.72	1.41	1.75	2.04	1.07	1.04	0.65	0.60	1.22	2.59	1.09	2.13

Station number 1530
Table of daily values for the year ending December 1984
DAILY PRECIPITATION IN INCHES
NOAA - CATOCTIN MOUNTAIN PARK

Day	January	February	March	April	May	June	July	August	September	October	November	December
1	0.00	0.00	0.00	0.00	0.01	0.00	0.78	0.00	0.00	0.91	0.00	0.01
2	0.00	0.00	0.00	0.00	0.00	0.00	0.00	0.00	0.00	0.00	0.00	0.00
3	0.00	0.08	0.00	0.01	0.39	0.00	0.00	0.23	0.00	0.00	0.00	0.23
4	0.00	0.00	0.00	0.60	1.31	0.00	0.00	0.90	0.76	0.00	0.00	0.00
5	0.00	0.29	0.44	0.97	0.00	0.00	0.00	0.09	0.00	0.00	1.00	0.00
6	0.00	0.00	0.00	0.05	0.16	0.00	0.38	0.02	0.00	0.00	0.00	0.65
7	0.00	0.00	0.00	0.01	0.17	0.00	1.82	0.00	0.00	0.00	0.00	0.00
8	0.00	0.00	0.09	0.00	0.21	0.00	0.00	0.00	0.00	0.00	0.00	0.00
9	0.00	0.00	0.32	0.00	0.00	0.00	0.00	0.07	0.00	0.06	0.00	0.00
10	0.12	0.00	0.00	0.00	0.00	0.00	0.14	0.54	0.00	0.00	0.08	0.01
11	0.32	0.34	0.00	0.00	0.00	0.41	0.00	4.75	0.00	0.00	0.10	0.00
12	0.00	0.01	0.00	0.00	0.52	0.00	0.26	0.29	0.00	0.00	0.00	0.01
13	0.01	0.03	0.68	0.00	0.00	0.00	0.00	2.20	0.00	0.00	0.00	0.03
14	0.04	5.27	0.00	0.44	0.03	0.00	0.00	0.14	0.00	0.00	0.00	0.02
15	0.00	0.49	0.00	0.55	0.00	0.00	0.00	0.00	0.33	0.00	0.00	0.01
16	0.02	0.00	0.01	0.75	0.00	0.03	0.00	0.00	0.00	0.00	0.04	0.01
17	0.00	0.03	0.00	0.14	0.00	0.13	0.00	0.00	0.00	0.00	0.00	0.01
18	0.43	0.13	0.00	0.07	0.00	0.35	0.80	0.00	0.00	0.05	0.13	0.00
19	0.00	0.01	0.00	0.02	0.11	1.10	0.00	0.53	0.00	0.01	0.13	0.00
20	0.00	0.05	0.00	0.00	0.03	0.00	0.00	0.22	0.00	0.29	0.00	0.00
21	0.00	0.00	1.20	0.00	0.02	0.00	0.99	0.00	0.00	0.00	0.00	0.64
22	0.00	0.00	0.04	0.00	0.00	0.00	0.11	0.00	0.00	0.04	0.00	0.03
23	0.00	0.08	0.01	0.69	1.08	0.00	0.01	0.81	0.00	0.68	0.00	0.00
24	0.43	1.30	0.00	0.12	0.00	0.61	0.00	0.00	0.00	0.28	0.00	0.00
25	0.00	0.84	0.04	0.00	0.00	0.16	0.00	0.00	0.00	0.07	0.00	0.05
26	0.00	0.01	0.30	0.00	0.01	0.02	0.00	0.00	0.00	0.00	0.00	0.00
27	0.00	0.02	0.00	0.00	0.00	0.00	0.80	0.00	0.00	0.00	0.00	0.00
28	0.00	0.57	0.70	0.02	0.08	0.00	0.00	0.00	0.44	0.00	0.83	0.00
29	0.05	0.06	1.83	0.18	1.38	0.00	0.00	0.00	0.05	0.76	1.15	0.00
30	0.08		0.08	0.10	0.10	0.17	0.00	0.00	0.00	0.00	0.00	0.02
31	0.00		0.03		0.00		0.00	0.00		0.00		0.01
Total	1.50	9.61	5.77	4.72	5.61	2.98	6.09	10.79	1.58	3.15	3.46	1.74
Mean	0.05	0.33	0.19	0.16	0.18	0.10	0.20	0.35	0.05	0.10	0.12	0.06
Minimum	0.00	0.00	0.00	0.00	0.00	0.00	0.00	0.00	0.00	0.00	0.00	0.00
Maximum	0.43	5.27	1.83	0.97	1.38	1.10	1.82	4.75	0.76	0.91	1.15	0.65

Station number 1530
Table of daily values for the year ending December 1985
DAILY PRECIPITATION IN INCHES
NOAA - CATOCTIN MOUNTAIN PARK

Day	January	February	March	April	May	June	July	August	September	October	November	December
1	0.01	0.57	0.00	0.23	0.00	0.02	0.09	0.13	0.00	0.00	0.06	0.44
2	0.52	0.42	0.00	0.00	0.46	0.00	0.00	0.00	0.00	0.45	0.03	0.39
3	0.00	0.01	0.00	0.01	1.41	0.00	0.05	0.00	0.00	0.16	1.30	0.00
4	0.04	0.00	0.02	0.03	0.00	0.00	0.00	0.00	0.00	0.13	2.42	0.00
5	0.20	0.08	0.01	0.00	0.00	1.04	0.00	0.00	0.00	0.23	1.52	0.00
6	0.00	0.23	0.00	0.00	0.01	0.22	0.32	0.00	0.00	0.00	0.10	0.39
7	0.02	0.00	0.00	0.00	0.00	0.00	0.00	0.00	0.00	0.00	0.00	0.00
8	0.00	0.00	0.06	0.11	0.00	0.09	0.03	1.93	0.10	0.00	0.00	0.00
9	0.00	0.00	0.00	0.00	0.00	0.01	0.02	0.00	0.50	0.00	0.00	0.00
10	0.15	0.00	0.00	0.00	0.00	0.00	0.06	0.00	0.00	0.00	0.00	0.00
11	0.07	0.00	0.12	0.00	0.00	0.00	0.00	0.00	0.00	0.00	0.08	0.01
12	0.00	1.58	0.15	0.00	0.09	0.00	0.00	0.01	0.00	0.00	0.07	0.01
13	0.00	0.00	0.00	0.00	0.31	0.00	0.02	0.00	0.00	0.00	0.00	0.67
14	0.00	0.00	0.00	0.00	0.00	0.00	0.00	0.00	0.00	0.14	0.24	0.08
15	0.00	0.00	0.01	0.00	0.03	0.00	0.03	0.00	0.00	0.11	0.00	0.00
16	0.00	0.00	0.00	0.02	0.29	0.36	0.27	0.26	0.00	0.00	0.58	0.00
17	0.25	0.00	0.00	0.06	0.51	0.00	0.00	0.00	0.00	0.00	0.27	0.00
18	0.06	0.00	0.00	0.00	0.52	0.05	0.00	0.18	0.00	0.00	0.01	0.00
19	0.01	0.00	0.00	0.00	0.00	0.00	0.00	0.01	0.00	0.00	0.00	0.00
20	0.00	0.00	0.00	0.00	0.00	0.00	0.00	0.00	0.00	0.09	0.00	0.02
21	0.00	0.00	0.00	0.00	0.00	0.00	0.00	0.68	0.00	1.03	0.00	0.01
22	0.00	0.00	0.08	0.00	0.47	0.00	0.01	0.00	0.00	0.85	1.22	0.00
23	0.00	0.00	1.13	0.00	0.70	0.15	0.05	0.00	0.28	0.32	0.02	0.00
24	0.00	0.00	0.55	0.08	0.00	0.01	0.00	0.00	0.02	0.27	0.00	0.00
25	0.08	0.00	0.02	0.01	0.00	0.00	0.27	0.81	0.00	0.00	0.01	0.13
26	0.12	0.00	0.00	0.00	0.00	0.00	2.12	0.09	0.00	0.00	0.19	0.00
27	0.00	0.00	0.00	0.00	0.00	0.00	0.63	0.54	1.32	0.00	0.28	0.00
28	0.00	0.00	0.00	0.00	0.39	0.01	0.00	0.00	0.00	0.00	0.82	0.02
29	0.00		0.76	0.00	0.00	0.02	0.00	0.00	0.00	0.00	0.06	0.00
30	0.00		0.55	0.00	0.00	0.00	0.00	0.03	0.00	0.00	0.27	0.00
31	0.50		0.15		0.35		0.12	0.02		0.00		0.00
Total	2.03	2.89	3.61	0.55	5.54	1.98	4.09	4.69	2.22	3.78	9.55	2.17
Mean	0.07	0.10	0.12	0.02	0.18	0.07	0.13	0.15	0.07	0.12	0.32	0.07
Minimum	0.00	0.00	0.00	0.00	0.00	0.00	0.00	0.00	0.00	0.00	0.00	0.00
Maximum	0.52	1.58	1.13	0.23	1.41	1.04	2.12	1.93	1.32	1.03	2.42	0.67

Station number 3218
Table of daily values for the year ending December 1979
DAILY PRECIPITATION IN INCHES
NOAA - GETTYSBURG

Day	January	February	March	April	May	June	July	August	September	October	November	December
1	0.42	0.00	0.00	0.02	0.00	0.01	0.12	0.00	0.00	1.50	0.00	0.00
2	1.19	0.00	0.01	0.48	0.00	0.05	0.03	1.00	0.01	0.02	0.01	0.00
3	0.09	0.00	0.00	0.12	0.00	0.41	0.00	2.34	0.10	0.29	1.14	0.00
4	0.00	0.00	0.00	0.39	0.17	0.33	0.00	0.00	0.00	0.00	0.00	0.00
5	0.00	0.00	0.49	0.41	0.18	0.00	0.46	0.00	0.01	0.09	0.00	0.00
6	0.18	0.00	0.56	0.00	0.00	0.00	0.00	0.00	4.80	0.87	0.00	0.00
7	0.36	0.13	0.00	0.00	0.00	0.00	0.00	0.02	0.00	0.00	0.00	0.01
8	1.01	0.17	0.00	0.00	0.00	0.00	0.00	0.33	0.00	0.03	0.00	0.00
9	0.00	0.00	0.00	0.09	0.00	0.00	0.00	0.00	0.00	0.19	0.00	0.00
10	0.00	0.00	0.00	0.68	0.00	0.00	0.03	0.00	0.00	0.41	0.12	0.00
11	0.00	0.00	0.31	0.00	0.00	1.10	0.00	0.01	0.00	0.18	0.02	0.00
12	0.09	0.00	0.00	0.17	0.03	0.12	0.00	0.90	0.00	0.11	0.26	0.00
13	0.14	0.33	0.00	0.02	0.10	0.00	0.00	0.15	0.00	0.09	0.04	0.27
14	0.38	0.00	0.00	0.35	0.60	0.00	0.08	0.00	0.09	0.00	0.22	0.32
15	0.00	0.05	0.07	0.44	0.00	0.00	0.22	0.00	0.48	0.00	0.00	0.00
16	0.00	0.24	0.00	0.01	0.27	0.00	0.00	0.00	0.00	0.00	0.05	0.00
17	0.00	0.00	0.00	0.00	0.00	0.00	0.00	0.00	0.00	0.00	0.00	0.00
18	0.06	0.00	0.00	0.00	0.00	0.30	0.00	0.00	0.00	0.00	0.00	0.00
19	0.00	0.76	0.00	0.00	0.26	0.00	0.00	0.00	0.00	0.00	0.00	0.00
20	0.01	0.00	0.00	0.00	0.00	0.00	0.00	0.06	0.00	0.00	0.00	0.00
21	2.08	0.00	0.00	0.00	0.00	0.00	0.12	0.62	0.14	0.00	0.00	0.02
22	0.69	0.19	0.00	0.00	0.10	0.03	0.00	0.16	2.85	0.00	0.00	0.00
23	0.00	0.00	0.00	0.00	1.04	0.28	0.00	0.00	0.11	0.00	0.00	0.00
24	0.82	1.01	0.80	0.00	1.28	0.00	0.29	0.36	0.00	0.30	0.00	0.07
25	0.75	0.56	0.49	0.00	0.36	0.00	0.00	0.93	0.00	0.00	0.05	0.62
26	0.00	1.08	0.06	0.00	0.09	0.00	0.11	0.44	0.00	0.00	0.83	0.00
27	0.00	0.12	0.00	0.23	0.03	0.00	0.00	0.06	0.00	0.00	0.18	0.00
28	0.32	0.00	0.00	0.04	0.01	0.00	0.00	0.00	0.00	0.10	0.00	0.00
29	0.01		0.01	0.03	0.15	0.03	0.11	0.00	0.07	0.10	0.00	0.00
30	0.00		0.00	0.00	0.00	1.40	0.09	0.01	0.00	0.00	0.00	0.00
31	0.00		0.00		0.00		0.00	0.00		0.00		0.00
Total	8.60	4.64	2.80	3.48	4.67	4.06	1.66	7.39	8.66	4.28	2.92	1.31
Mean	0.28	0.17	0.09	0.12	0.15	0.14	0.05	0.24	0.29	0.14	0.10	0.04
Minimum	0.00	0.00	0.00	0.00	0.00	0.00	0.00	0.00	0.00	0.00	0.00	0.00
Maximum	2.08	1.08	0.80	0.68	1.28	1.40	0.46	2.34	4.80	1.50	1.14	0.62

Station number 3218
Table of daily values for the year ending December 1980
DAILY PRECIPITATION IN INCHES
NOAA - GETTYSBURG

Day	January	February	March	April	May	June	July	August	September	October	November	December
1	0.00	0.00	0.00	0.65	0.69	0.09	0.00	0.00	0.00	0.00	0.00	0.00
2	0.00	0.00	0.12	0.00	0.01	0.44	0.00	0.00	0.00	0.00	0.00	0.00
3	0.00	0.00	0.00	0.00	0.68	0.29	0.00	0.00	0.40	0.17	0.00	0.16
4	0.00	0.00	0.00	0.38	0.00	0.00	0.00	0.00	0.00	0.01	0.06	0.00
5	0.17	0.00	0.10	0.00	0.00	0.00	0.00	0.11	0.31	0.00	0.03	0.00
6	0.01	0.00	0.00	0.00	0.00	0.02	0.00	0.02	0.00	0.00	0.00	0.00
7	0.00	0.05	0.00	0.00	0.11	0.04	0.00	0.00	0.00	0.00	0.00	0.00
8	0.00	0.00	0.00	0.02	0.00	0.54	0.24	0.00	0.00	0.00	0.08	0.00
9	0.00	0.00	0.01	1.22	0.00	0.00	0.15	0.00	0.00	0.00	0.00	0.00
10	0.09	0.01	0.00	0.16	0.00	0.18	0.07	0.09	0.04	0.00	0.04	0.19
11	0.00	0.00	0.18	0.00	0.04	0.07	0.00	1.20	0.00	0.12	0.00	0.00
12	0.18	0.00	0.00	0.10	0.03	0.00	0.00	0.74	0.00	0.00	0.00	0.00
13	0.00	0.00	0.03	0.10	0.47	0.00	0.00	0.01	0.00	0.00	0.00	0.00
14	0.05	0.00	1.17	0.18	0.00	0.00	0.00	0.00	0.00	0.00	0.00	0.00
15	0.26	0.00	0.00	0.34	0.00	0.08	0.00	0.00	0.00	0.00	0.00	0.00
16	0.00	0.04	0.00	0.00	0.00	0.42	0.00	0.23	0.00	0.00	0.05	0.23
17	0.00	0.01	0.00	0.00	0.00	0.00	0.03	0.00	0.00	0.00	0.00	0.00
18	0.00	0.00	0.58	0.00	0.75	0.00	0.00	0.23	0.56	0.01	1.14	0.00
19	0.35	0.00	0.00	0.00	0.01	0.00	0.00	0.01	0.00	0.51	0.00	0.00
20	0.00	0.00	0.00	0.00	0.13	0.05	0.00	0.01	0.00	0.00	0.00	0.00
21	0.00	0.00	0.92	0.00	1.70	0.00	0.00	0.00	0.00	0.00	0.00	0.00
22	0.00	0.30	0.15	0.00	0.08	0.00	0.20	0.00	0.00	0.00	0.00	0.00
23	0.00	0.25	0.00	0.06	0.00	0.00	0.31	0.00	0.00	0.00	0.00	0.00
24	0.00	0.04	0.00	0.00	0.00	0.00	0.00	0.00	0.00	0.00	0.65	0.00
25	0.05	0.00	0.40	0.03	0.00	0.00	0.00	0.00	0.30	0.82	1.38	0.20
26	0.00	0.00	0.00	0.04	0.00	0.00	0.00	0.00	0.42	1.47	0.00	0.00
27	0.00	0.00	0.00	0.53	0.00	0.00	0.00	0.00	0.00	0.00	0.00	0.00
28	0.00	0.00	0.00	0.44	0.00	0.00	0.00	0.00	0.00	0.09	0.19	0.00
29	0.00	0.07	1.06	0.50	0.00	0.38	0.04	0.00	0.00	0.00	0.00	0.01
30	0.00		0.03	0.03	0.00	0.75	0.00	0.00	0.00	0.00	0.00	0.00
31	0.02		0.23		0.02		0.00	0.66		0.00		0.00
Total	1.18	0.77	4.98	4.78	4.72	3.35	1.04	3.31	2.03	3.20	3.62	0.79
Mean	0.04	0.03	0.16	0.16	0.15	0.11	0.03	0.11	0.07	0.10	0.12	0.03
Minimum	0.00	0.00	0.00	0.00	0.00	0.00	0.00	0.00	0.00	0.00	0.00	0.00
Maximum	0.35	0.30	1.17	1.22	1.70	0.75	0.31	1.20	0.56	1.47	1.38	0.23

Station number 3218
Table of daily values for the year ending December 1981
DAILY PRECIPITATION IN INCHES
NOAA - GETTYSBURG

Day	January	February	March	April	May	June	July	August	September	October	November	December
1	0.09	0.00	0.00	0.00	0.00	0.00	0.01	0.00	0.42	0.00	0.00	0.08
2	0.02	1.30	0.02	0.14	0.28	0.17	0.46	0.02	0.01	0.00	0.00	0.77
3	0.00	0.23	0.00	0.10	0.00	0.04	0.06	0.04	0.31	0.00	0.00	0.00
4	0.00	0.00	0.00	0.02	0.00	0.42	0.12	0.65	0.00	0.00	0.00	0.00
5	0.00	0.00	0.60	0.02	0.00	0.04	0.43	0.00	0.04	0.00	0.00	0.00
6	0.00	0.00	0.12	0.07	0.00	0.00	0.00	0.00	0.00	0.00	0.43	0.00
7	0.15	0.00	0.00	0.00	0.05	0.00	0.00	0.00	0.00	0.15	0.00	0.00
8	0.00	0.00	0.00	0.00	0.00	0.00	0.00	0.02	0.45	0.00	0.00	0.00
9	0.00	0.20	0.00	0.01	0.00	0.39	0.00	0.03	0.20	0.00	0.00	0.00
10	0.00	0.00	0.00	0.00	0.00	0.42	0.00	0.00	0.00	0.00	0.06	0.00
11	0.00	1.24	0.00	0.03	0.78	0.08	0.00	0.00	0.00	0.00	0.00	0.00
12	0.00	0.18	0.00	1.01	1.18	0.00	0.00	0.04	0.00	0.00	0.00	0.00
13	0.00	0.00	0.00	0.79	0.00	0.00	0.00	0.03	0.00	0.00	0.00	0.00
14	0.00	0.00	0.00	0.99	0.00	0.92	0.00	0.00	0.00	0.00	0.00	0.00
15	0.02	0.00	0.00	0.06	0.00	0.00	0.00	0.00	0.05	0.00	0.00	0.82
16	0.00	0.00	0.07	0.00	0.13	0.00	0.00	0.21	0.52	0.00	0.00	0.26
17	0.00	0.00	0.08	0.00	0.00	0.00	0.00	0.00	0.23	0.00	0.00	0.00
18	0.00	0.00	0.00	0.00	0.00	0.00	0.00	0.00	0.00	0.04	0.00	0.05
19	0.00	0.00	0.00	0.00	0.00	0.00	0.00	0.00	0.10	0.20	0.00	0.00
20	0.00	1.24	0.00	0.05	0.00	0.65	0.00	0.00	0.00	0.00	0.19	0.00
21	0.03	0.63	0.01	0.00	0.00	0.00	0.90	0.00	0.00	0.00	0.00	0.00
22	0.00	0.00	0.00	0.00	0.00	0.77	0.00	0.00	0.00	0.00	0.00	0.04
23	0.00	0.70	0.00	0.02	0.00	0.23	0.00	0.00	0.00	0.24	0.00	0.03
24	0.00	0.88	0.00	0.05	0.00	0.00	0.00	0.00	0.00	0.20	0.00	0.00
25	0.00	0.00	0.00	0.00	0.00	0.00	0.06	0.00	0.00	0.00	0.14	0.00
26	0.00	0.00	0.00	0.00	0.00	0.14	0.11	0.00	0.00	0.36	0.00	0.00
27	0.00	0.00	0.00	0.00	0.00	0.00	0.04	0.00	0.00	1.39	0.00	0.10
28	0.00	0.00	0.00	0.00	0.10	0.00	0.00	0.00	0.00	0.58	0.00	0.00
29	0.00		0.00	0.00	0.63	0.00	0.20	0.00	0.00	0.00	0.00	0.00
30	0.00		0.01	0.00	0.00	0.00	0.00	0.10	0.00	0.00	0.00	0.00
31	0.00		0.30		0.02		0.00	3.31		0.02		0.00
Total	0.31	6.60	1.21	3.36	3.17	4.27	2.39	4.45	2.33	3.18	0.82	2.15
Mean	0.01	0.24	0.04	0.11	0.10	0.14	0.08	0.14	0.08	0.10	0.03	0.07
Minimum	0.00	0.00	0.00	0.00	0.00	0.00	0.00	0.00	0.00	0.00	0.00	0.00
Maximum	0.15	1.30	0.60	1.01	1.18	0.92	0.90	3.31	0.52	1.39	0.43	0.82

Station number 3218
Table of daily values for the year ending December 1982
DAILY PRECIPITATION IN INCHES
NOAA - GETTYSBURG

Day	January	February	March	April	May	June	July	August	September	October	November	December
1	0.72	0.10	0.00	0.09	0.00	0.00	0.04	0.00	0.00	0.00	0.00	0.00
2	0.00	0.00	0.00	0.00	0.00	0.22	0.00	0.00	0.04	0.00	0.00	0.17
3	0.01	1.10	0.02	0.49	0.00	0.00	0.00	0.17	0.31	0.00	0.00	0.04
4	1.21	0.03	0.05	0.86	0.00	0.54	0.80	0.00	0.00	0.00	0.04	0.00
5	0.00	0.00	0.00	0.00	0.00	0.46	0.00	0.50	0.00	0.00	1.58	0.02
6	0.00	0.00	0.00	0.69	0.00	1.08	0.00	0.00	0.00	0.00	0.00	0.00
7	0.00	0.00	0.73	0.00	0.00	0.03	0.00	0.00	0.00	0.00	0.00	0.00
8	0.00	0.00	0.07	0.00	0.27	0.00	0.00	0.02	0.09	0.00	0.00	0.00
9	0.00	0.25	0.00	0.19	0.05	0.00	0.08	0.06	0.00	0.00	0.00	0.00
10	0.00	0.00	0.00	0.18	0.00	0.02	0.00	0.00	0.00	0.00	0.00	0.00
11	0.10	0.00	0.01	0.00	0.00	0.72	0.00	0.02	0.00	0.00	0.00	0.00
12	0.00	0.00	0.34	0.00	0.00	0.03	0.00	0.34	0.00	0.00	0.00	0.00
13	0.03	0.12	0.03	0.00	0.00	0.83	0.00	0.00	0.00	0.21	0.27	0.00
14	0.42	0.00	0.00	0.00	0.00	0.80	0.00	0.00	0.00	0.71	0.00	0.00
15	0.00	0.00	0.00	0.00	0.00	0.00	0.00	0.00	0.00	0.00	0.00	0.00
16	0.08	0.00	0.43	0.00	0.00	0.00	0.00	0.00	0.00	0.00	0.00	0.93
17	0.00	0.80	0.27	0.00	0.00	1.80	0.00	0.00	0.00	0.03	0.00	0.00
18	0.00	0.23	0.00	0.25	0.04	0.00	0.00	0.14	0.00	0.00	0.00	0.00
19	0.00	0.46	0.00	0.00	0.00	0.00	0.00	0.00	0.00	0.00	0.00	0.00
20	0.03	0.00	0.02	0.00	0.29	0.00	0.00	0.00	0.26	0.00	0.00	0.14
21	0.22	0.06	0.08	0.00	0.02	0.00	0.14	0.08	0.14	0.17	0.08	0.00
22	0.00	0.00	0.00	0.00	0.00	0.00	0.00	0.01	0.21	0.00	0.08	0.00
23	1.17	0.00	0.00	0.00	0.37	0.00	0.00	0.00	0.30	0.00	0.09	0.11
24	0.00	0.00	0.00	0.00	0.26	0.00	0.00	0.04	0.00	0.00	0.00	0.10
25	0.00	0.00	0.00	0.00	0.04	0.00	0.00	0.14	0.00	0.00	0.00	0.00
26	0.01	0.00	0.00	0.06	0.00	0.00	0.00	0.05	0.00	0.50	0.00	0.01
27	0.00	0.00	0.02	0.88	0.00	0.00	0.00	0.00	1.30	0.00	0.00	0.02
28	0.00	0.00	0.00	0.48	0.00	0.00	1.20	0.03	0.00	0.00	0.00	0.13
29	0.00		0.00	0.00	0.60	0.03	0.32	0.00	0.00	0.00	1.28	0.04
30	0.00		0.00	0.00	0.16	0.17	0.10	0.00	0.00	0.00	0.00	0.00
31	0.00		0.31		0.03		0.00	0.00		0.00		0.00
Total	4.00	3.15	2.38	4.17	2.13	6.73	2.68	1.60	2.65	1.62	3.42	1.71
Mean	0.13	0.11	0.08	0.14	0.07	0.22	0.09	0.05	0.09	0.05	0.11	0.06
Minimum	0.00	0.00	0.00	0.00	0.00	0.00	0.00	0.00	0.00	0.00	0.00	0.00
Maximum	1.21	1.10	0.73	0.88	0.60	1.80	1.20	0.50	1.30	0.71	1.58	0.93

Station number 3218
Table of daily values for the year ending December 1983
DAILY PRECIPITATION IN INCHES
NOAA - GETTYSBURG

Day	January	February	March	April	May	June	July	August	September	October	November	December
1	0.00	0.00	0.00	0.00	0.02	0.00	0.00	0.22	0.00	0.05	0.00	0.00
2	0.00	0.76	0.01	0.00	0.05	0.00	0.00	0.00	0.00	0.00	0.00	0.01
3	0.00	0.62	0.00	1.60	0.03	0.10	0.00	0.00	0.00	0.00	0.07	0.02
4	0.00	0.00	0.00	0.00	0.37	0.40	0.00	0.00	0.00	0.00	0.00	0.77
5	0.05	0.00	0.00	0.00	0.00	0.00	0.19	0.37	0.00	0.04	0.05	0.00
6	0.00	0.08	0.15	0.00	0.00	0.00	0.00	0.00	0.00	0.00	0.02	0.38
7	0.00	0.15	0.00	0.13	0.00	0.00	0.00	0.00	0.00	0.00	0.00	0.13
8	0.00	0.00	0.50	0.87	0.26	0.00	0.00	0.00	0.00	0.00	0.00	0.00
9	0.00	0.00	0.31	0.45	0.00	0.00	0.00	0.00	0.00	0.00	0.00	0.00
10	0.65	0.00	0.23	1.69	0.00	0.00	0.00	0.00	0.00	0.00	0.80	0.00
11	0.32	1.70	0.00	0.04	0.00	0.00	0.00	0.78	0.00	0.00	0.29	0.00
12	0.00	0.55	0.00	0.00	0.00	0.00	0.00	0.00	0.49	0.93	0.00	0.67
13	0.00	0.00	0.00	0.00	0.00	0.00	0.00	0.00	0.22	0.04	0.00	2.17
14	0.00	0.00	0.00	0.00	0.00	0.00	0.00	0.00	0.00	0.51	0.00	0.13
15	0.13	0.00	0.00	1.85	0.53	0.03	0.00	0.00	0.00	0.01	0.51	0.00
16	0.07	0.00	0.00	0.22	1.60	0.00	0.00	0.00	0.00	0.00	0.05	0.00
17	0.00	0.00	0.00	0.00	0.21	0.00	0.00	0.00	0.00	0.00	0.00	0.00
18	0.75	0.00	0.50	0.00	0.00	0.87	0.00	0.10	0.00	0.00	0.00	0.00
19	0.00	0.00	1.44	0.00	0.35	0.85	0.00	0.00	0.00	0.52	0.01	0.00
20	0.00	0.00	0.00	0.01	0.55	0.75	0.00	0.00	0.00	0.03	0.00	0.00
21	0.00	0.00	0.66	0.00	0.40	0.30	0.00	0.00	0.90	0.00	0.83	0.00
22	0.00	0.00	0.00	0.00	0.23	0.01	0.13	0.00	0.21	0.04	0.00	1.25
23	0.69	0.06	0.00	0.00	0.81	0.00	0.03	0.00	0.00	1.49	0.00	0.00
24	0.02	0.00	0.00	1.63	0.00	0.00	0.07	0.00	0.00	0.61	0.20	0.04
25	0.00	0.00	0.00	0.18	0.00	0.00	0.00	0.00	0.00	0.29	0.84	0.00
26	0.00	0.00	0.00	0.00	0.73	0.00	0.00	0.00	0.00	0.02	0.00	0.00
27	0.00	0.00	1.35	0.00	0.00	0.00	0.00	0.00	0.00	0.00	0.00	0.00
28	0.00	0.00	0.04	0.00	0.00	0.00	0.00	0.18	0.00	0.00	0.43	1.03
29	0.00		0.00	0.00	0.26	1.91	0.00	0.01	0.00	0.00	0.35	0.00
30	0.18		0.00	0.00	0.03	0.00	0.00	0.00	0.39	0.00	0.00	0.00
31	0.00		0.00		0.01		0.00	0.54		0.00		0.00
Total	2.86	3.92	5.19	8.67	6.44	5.22	0.42	2.20	2.21	4.58	4.45	6.60
Mean	0.09	0.14	0.17	0.29	0.21	0.17	0.01	0.07	0.07	0.15	0.15	0.21
Minimum	0.00	0.00	0.00	0.00	0.00	0.00	0.00	0.00	0.00	0.00	0.00	0.00
Maximum	0.75	1.70	1.44	1.85	1.60	1.91	0.19	0.78	0.90	1.49	0.84	2.17

Station number 3218
Table of daily values for the year ending December 1984
DAILY PRECIPITATION IN INCHES
NOAA - GETTYSBURG

Day	January	February	March	April	May	June	July	August	September	October	November	December
1	0.00	0.00	0.00	0.00	0.05	0.00	0.63	0.00	0.00	0.71	0.00	0.02
2	0.00	0.00	0.00	0.00	0.00	0.00	0.00	0.06	0.03	0.00	0.00	0.00
3	0.00	0.21	0.00	0.05	0.30	0.00	0.00	0.21	0.00	0.00	0.00	0.31
4	0.00	0.00	0.00	0.75	1.58	0.00	0.00	1.35	0.42	0.00	0.00	0.00
5	0.00	0.17	0.52	0.64	0.00	0.00	0.00	0.04	0.00	0.00	0.82	0.00
6	0.00	0.00	0.00	0.00	0.16	0.00	2.05	0.00	0.00	0.00	0.00	0.66
7	0.00	0.00	0.00	0.00	0.24	0.00	2.10	0.00	0.00	0.00	0.00	0.00
8	0.00	0.00	0.15	0.00	0.78	0.00	0.00	0.00	0.00	0.00	0.00	0.00
9	0.00	0.00	0.20	0.00	0.05	0.00	0.00	0.30	0.00	0.08	0.00	0.00
10	0.09	0.00	0.00	0.00	0.00	0.00	0.00	1.58	0.00	0.00	0.05	0.01
11	0.23	0.25	0.00	0.00	0.00	0.15	0.00	0.55	0.00	0.00	0.22	0.00
12	0.00	0.02	0.00	0.00	0.05	0.00	0.35	1.11	0.00	0.00	0.00	0.00
13	0.00	0.05	0.66	0.00	0.00	0.00	0.00	0.58	0.00	0.00	0.00	0.00
14	0.06	2.13	0.00	0.06	0.00	0.24	0.00	0.03	0.00	0.00	0.00	0.08
15	0.00	0.09	0.00	0.89	0.00	0.00	0.00	0.34	0.21	0.00	0.00	0.06
16	0.04	0.00	0.00	0.50	0.00	0.00	0.00	0.00	0.00	0.04	0.02	0.02
17	0.00	0.01	0.00	0.13	0.00	0.15	0.00	0.00	0.00	0.04	0.00	0.01
18	0.33	0.10	0.00	0.00	0.00	0.00	0.20	0.00	0.00	0.03	0.13	0.01
19	0.01	0.00	0.00	0.00	0.20	1.63	0.00	0.03	0.00	0.01	0.30	0.33
20	0.00	0.04	0.00	0.00	0.02	0.00	0.00	0.14	0.00	0.13	0.00	0.00
21	0.00	0.00	0.70	0.00	0.01	0.00	0.19	0.00	0.00	0.00	0.00	0.48
22	0.00	0.00	0.07	0.00	0.00	0.00	0.09	0.00	0.00	0.03	0.00	0.06
23	0.00	0.04	0.00	0.63	0.92	0.01	0.20	0.99	0.00	0.30	0.00	0.00
24	0.50	1.67	0.00	0.18	0.00	0.74	0.00	0.00	0.00	0.30	0.00	0.00
25	0.02	0.28	0.07	0.01	0.00	0.31	0.00	0.00	0.00	0.00	0.00	0.10
26	0.00	0.00	0.00	0.00	0.00	0.08	0.00	0.00	0.00	0.00	0.00	0.00
27	0.00	0.00	0.04	0.00	0.00	0.00	0.46	0.00	0.00	0.00	0.00	0.00
28	0.00	0.92	1.22	0.00	0.04	0.01	0.03	0.00	0.48	0.00	0.65	0.01
29	0.10	0.01	1.83	0.08	2.46	0.00	0.00	0.00	0.10	0.76	1.64	0.00
30	0.00		0.00	0.06	0.20	0.77	0.00	0.00	0.01	0.00	0.00	0.01
31	0.00		0.00		0.00		0.00	0.00		0.00		0.01
Total	1.38	5.99	5.46	3.98	7.06	4.09	6.30	7.31	1.25	2.43	3.83	2.18
Mean	0.04	0.21	0.18	0.13	0.23	0.14	0.20	0.24	0.04	0.08	0.13	0.07
Minimum	0.00	0.00	0.00	0.00	0.00	0.00	0.00	0.00	0.00	0.00	0.00	0.00
Maximum	0.50	2.13	1.83	0.89	2.46	1.63	2.10	1.58	0.48	0.76	1.64	0.66

Station number 3218
Table of daily values for the year ending December 1985
DAILY PRECIPITATION IN INCHES
NOAA - GETTYSBURG

Day	January	February	March	April	May	June	July	August	September	October	November	December
1	0.06	0.45	0.00	0.38	0.00	0.02	0.01	0.02	0.00	0.00	0.00	0.20
2	0.42	0.00	0.00	0.00	0.65	0.00	0.00	0.00	0.00	0.55	0.00	0.22
3	0.01	0.00	0.00	0.00	1.94	0.00	0.01	0.00	0.00	0.03	0.94	0.00
4	0.01	0.00	0.04	0.08	0.00	0.25	0.58	0.00	0.00	0.03	1.82	0.00
5	0.22	0.05	0.00	0.00	0.00	0.25	0.00	0.00	0.00	0.26	0.62	0.00
6	0.00	0.23	0.00	0.00	0.00	0.01	0.15	0.02	0.00	0.00	0.15	0.23
7	0.00	0.00	0.00	0.00	0.00	0.00	0.02	0.00	0.00	0.00	0.01	0.00
8	0.00	0.00	0.02	0.00	0.00	0.20	0.00	1.84	0.10	0.00	0.00	0.00
9	0.00	0.00	0.00	0.16	0.00	0.01	0.00	0.00	0.22	0.00	0.00	0.00
10	0.06	0.00	0.00	0.00	0.00	0.00	0.01	0.00	0.22	0.00	0.00	0.00
11	0.15	0.00	0.16	0.00	0.00	0.00	0.01	0.00	0.00	0.00	0.02	0.00
12	0.00	1.87	0.03	0.00	0.00	0.01	0.03	0.00	0.00	0.00	0.02	0.00
13	0.00	0.00	0.00	0.00	0.30	0.00	0.00	0.00	0.00	0.00	0.02	0.66
14	0.00	0.00	0.00	0.00	0.00	0.00	0.25	0.00	0.00	0.11	0.22	0.00
15	0.00	0.00	0.00	0.00	0.00	0.02	0.05	0.00	0.00	0.02	0.00	0.00
16	0.00	0.00	0.00	0.00	0.41	1.70	0.31	0.02	0.00	0.00	0.72	0.00
17	0.05	0.00	0.00	0.00	0.80	0.33	0.00	0.00	0.00	0.00	0.30	0.00
18	0.01	0.00	0.00	0.00	0.29	0.01	0.00	0.09	0.00	0.00	0.01	0.00
19	0.00	0.00	0.00	0.00	0.00	0.01	0.00	0.00	0.00	0.00	0.00	0.00
20	0.00	0.00	0.00	0.00	0.00	0.15	0.01	0.00	0.00	0.03	0.00	0.04
21	0.00	0.00	0.00	0.00	0.00	0.14	0.00	0.49	0.00	0.47	0.00	0.01
22	0.00	0.00	0.01	0.00	0.03	0.00	0.10	0.00	0.00	0.35	1.10	0.00
23	0.00	0.00	1.05	0.00	0.39	0.05	0.00	0.00	0.13	0.07	0.01	0.00
24	0.00	0.00	0.40	0.01	0.00	0.02	0.00	0.00	0.00	0.20	0.00	0.00
25	0.00	0.00	0.06	0.02	0.00	0.00	0.59	0.73	0.00	0.00	0.01	0.13
26	0.02	0.13	0.00	0.00	0.00	0.00	1.37	0.13	0.00	0.00	0.15	0.00
27	0.00	0.00	0.00	0.00	0.00	0.00	2.20	0.02	2.02	0.00	0.95	0.00
28	0.04	0.00	0.00	0.00	0.07	0.00	0.00	0.00	0.00	0.00	0.78	0.01
29	0.00		0.75	0.00	0.00	0.01	0.00	0.00	0.00	0.00	0.16	0.00
30	0.00		0.69	0.00	0.00	0.00	0.00	0.02	0.00	0.00	0.34	0.00
31	0.35		0.25		0.35		0.00	0.00		0.00		0.00
Total	1.40	2.73	3.46	0.65	5.23	3.19	5.70	3.38	2.69	2.12	8.35	1.50
Mean	0.05	0.10	0.11	0.02	0.17	0.11	0.18	0.11	0.09	0.07	0.28	0.05
Minimum	0.00	0.00	0.00	0.00	0.00	0.00	0.00	0.00	0.00	0.00	0.00	0.00
Maximum	0.42	1.87	1.05	0.38	1.94	1.70	2.20	1.84	2.02	0.55	1.82	0.66

Station number 656
Table of daily values for the year ending December 1979
DAILY PRECIPITATION IN INCHES
NOAA - ARENDTSVILLE

Day	January	February	March	April	May	June	July	August	September	October	November	December
1	0.28	0.00	0.00	0.02	0.00	0.00	0.17	0.00	0.00	1.17	0.00	0.00
2	1.27	0.00	0.03	0.81	0.00	0.03	0.29	1.05	0.28	0.20	0.04	0.00
3	0.06	0.00	0.00	0.08	0.00	0.19	0.00	0.38	0.00	0.38	0.96	0.00
4	0.00	0.00	0.00	0.39	0.20	0.34	0.00	0.00	0.00	0.00	0.00	0.00
5	0.00	0.00	0.52	0.65	0.11	0.00	0.43	0.00	0.04	0.08	0.00	0.00
6	0.20	0.00	0.75	0.00	0.00	0.00	0.00	0.00	5.08	0.87	0.00	0.00
7	0.23	0.09	0.00	0.00	0.00	0.00	0.00	0.00	0.00	0.00	0.00	0.00
8	1.05	0.25	0.00	0.00	0.00	0.00	0.00	0.30	0.00	0.06	0.00	0.00
9	0.00	0.00	0.00	0.04	0.00	0.00	0.00	0.02	0.00	0.26	0.00	0.00
10	0.00	0.00	0.00	0.58	0.00	0.00	0.03	0.00	0.00	0.35	0.10	0.00
11	0.00	0.00	0.36	0.00	0.00	0.23	0.00	0.02	0.00	0.18	0.08	0.00
12	0.06	0.00	0.00	0.04	0.00	0.13	0.00	0.85	0.00	0.15	0.22	0.00
13	0.13	0.25	0.00	0.20	0.08	0.00	0.00	0.37	0.00	0.16	0.03	0.22
14	0.27	0.00	0.00	0.31	0.38	0.00	0.33	0.00	0.17	0.00	0.09	0.41
15	0.00	0.05	0.03	0.06	0.00	0.00	0.40	0.03	0.33	0.00	0.00	0.00
16	0.00	0.25	0.00	0.00	0.11	0.00	0.00	0.00	0.00	0.00	0.10	0.00
17	0.00	0.00	0.00	0.00	0.00	0.00	0.00	0.00	0.00	0.00	0.00	0.05
18	0.09	0.00	0.00	0.00	0.00	0.39	0.00	0.00	0.00	0.02	0.00	0.00
19	0.00	0.42	0.00	0.00	0.11	0.00	0.00	0.10	0.00	0.00	0.00	0.00
20	0.00	0.00	0.00	0.00	0.00	0.00	0.06	0.00	0.00	0.00	0.00	0.00
21	1.86	0.00	0.00	0.00	0.00	0.00	0.00	1.05	0.13	0.00	0.00	0.02
22	0.57	0.12	0.00	0.00	0.13	0.11	0.00	0.16	2.86	0.00	0.00	0.00
23	0.00	0.00	0.00	0.00	0.66	0.02	0.58	0.00	0.01	0.00	0.00	0.00
24	0.63	1.14	0.94	0.00	1.50	0.00	0.63	0.37	0.00	0.28	0.00	0.08
25	1.03	0.50	0.39	0.00	0.37	0.00	0.02	0.14	0.00	0.00	0.09	0.70
26	0.00	1.04	0.03	0.00	0.12	0.00	0.09	0.02	0.00	0.00	0.67	0.03
27	0.00	0.12	0.00	0.40	0.03	0.00	0.00	0.00	0.00	0.00	0.31	0.00
28	0.25	0.00	0.00	0.19	0.09	0.00	0.00	0.01	0.00	0.12	0.00	0.00
29	0.00		0.00	0.10	0.14	0.00	0.08	0.00	0.09	0.09	0.00	0.00
30	0.00		0.00	0.00	0.00	0.97	0.08	0.02	0.00	0.00	0.00	0.00
31	0.00		0.00		0.00		0.00	0.00		0.00		0.00
Total	7.98	4.23	3.05	3.87	4.03	2.41	3.19	4.89	8.99	4.37	2.69	1.51
Mean	0.26	0.15	0.10	0.13	0.13	0.08	0.10	0.16	0.30	0.14	0.09	0.05
Minimum	0.00	0.00	0.00	0.00	0.00	0.00	0.00	0.00	0.00	0.00	0.00	0.00
Maximum	1.86	1.14	0.94	0.81	1.50	0.97	0.63	1.05	5.08	1.17	0.96	0.70

Station number 656
Table of daily values for the year ending December 1980
DAILY PRECIPITATION IN INCHES
NOAA - ARENDTSVILLE

Day	January	February	March	April	May	June	July	August	September	October	November	December
1	0.00	0.00	0.00	0.65	0.61	0.06	0.00	0.00	0.00	0.00	0.00	0.00
2	0.00	0.00	0.07	0.00	0.00	0.05	0.00	0.00	0.00	0.00	0.00	0.00
3	0.00	0.00	0.00	0.00	0.28	0.18	0.00	0.00	0.50	0.06	0.00	0.11
4	0.00	0.00	0.00	0.24	0.00	0.01	0.00	0.00	0.00	0.09	0.00	0.00
5	0.14	0.00	0.08	0.02	0.00	0.00	0.02	0.00	0.38	0.00	0.11	0.00
6	0.00	0.00	0.02	0.00	0.00	0.00	0.00	0.00	0.00	0.00	0.00	0.00
7	0.00	0.04	0.00	0.00	0.00	0.14	0.00	0.00	0.00	0.01	0.00	0.00
8	0.00	0.00	0.01	0.00	0.00	1.22	0.19	0.00	0.00	0.00	0.12	0.00
9	0.00	0.00	0.30	1.05	0.00	0.08	0.17	0.00	0.00	0.00	0.00	0.00
10	0.09	0.00	0.00	0.31	0.00	0.18	0.09	0.00	0.00	0.00	0.09	0.20
11	0.00	0.00	0.19	0.00	0.06	0.00	0.00	0.65	0.00	0.07	0.00	0.00
12	0.16	0.00	0.00	0.00	0.42	0.00	0.00	0.33	0.00	0.00	0.00	0.00
13	0.00	0.00	0.00	0.14	0.94	0.00	0.00	0.00	0.00	0.00	0.00	0.00
14	0.08	0.00	1.11	0.31	0.00	0.00	0.00	0.00	0.00	0.00	0.00	0.00
15	0.23	0.00	0.00	0.39	0.00	0.00	0.00	0.00	0.00	0.00	0.00	0.00
16	0.00	0.08	0.00	0.00	0.00	0.62	0.00	0.18	0.00	0.00	0.02	0.35
17	0.00	0.00	0.00	0.00	0.00	0.00	0.00	0.00	0.00	0.00	0.00	0.00
18	0.00	0.00	0.94	0.00	0.63	0.00	0.42	0.14	0.13	0.05	1.29	0.00
19	0.35	0.00	0.00	0.00	0.02	0.00	0.00	0.00	0.00	0.20	0.00	0.00
20	0.00	0.00	0.00	0.00	0.06	0.19	0.00	0.00	0.00	0.00	0.00	0.00
21	0.00	0.01	0.76	0.00	1.10	0.00	0.00	0.00	0.00	0.00	0.00	0.00
22	0.00	0.29	1.47	0.00	0.24	0.00	0.11	0.00	0.00	0.00	0.00	0.00
23	0.00	0.08	0.00	0.07	0.02	0.00	0.40	0.00	0.00	0.00	0.00	0.00
24	0.00	0.01	0.00	0.00	0.00	0.00	0.00	0.00	0.00	0.00	0.63	0.00
25	0.05	0.00	0.41	0.00	0.11	0.00	0.00	0.00	0.40	0.51	1.49	0.19
26	0.00	0.00	0.00	0.00	0.00	0.00	0.00	0.00	0.12	1.49	0.00	0.00
27	0.00	0.00	0.00	0.55	0.00	0.00	0.00	0.00	0.00	0.00	0.00	0.00
28	0.00	0.00	0.00	0.42	0.00	0.00	0.00	0.00	0.00	0.05	0.19	0.00
29	0.00	0.06	1.09	0.48	0.00	0.67	0.08	0.00	0.00	0.02	0.00	0.01
30	0.00		0.05	0.03	0.00	0.62	0.00	0.00	0.00	0.00	0.00	0.00
31	0.00		0.34		0.00		0.00	0.41		0.00		0.00
Total	1.10	0.57	6.84	4.66	4.49	4.02	1.48	1.71	1.53	2.55	3.94	0.86
Mean	0.04	0.02	0.22	0.16	0.14	0.13	0.05	0.06	0.05	0.08	0.13	0.03
Minimum	0.00	0.00	0.00	0.00	0.00	0.00	0.00	0.00	0.00	0.00	0.00	0.00
Maximum	0.35	0.29	1.47	1.05	1.10	1.22	0.42	0.65	0.50	1.49	1.49	0.35

Station number 656
Table of daily values for the year ending December 1981
DAILY PRECIPITATION IN INCHES
NOAA - ARENDTSVILLE

Day	January	February	March	April	May	June	July	August	September	October	November	December
1	0.09	0.00	0.11	0.00	0.00	0.00	0.00	0.00	1.33	0.00	0.00	0.00
2	0.03	1.33	0.00	0.13	0.48	0.34	0.49	0.00	0.17	0.32	0.00	0.85
3	0.00	0.36	0.00	0.00	0.00	0.24	0.09	0.14	0.18	0.07	0.00	0.00
4	0.00	0.00	0.00	0.24	0.00	0.59	0.19	0.96	0.16	0.00	0.00	0.00
5	0.00	0.00	0.49	0.00	0.00	0.06	0.43	0.01	0.13	0.00	0.00	0.02
6	0.00	0.00	0.11	0.07	0.00	0.00	0.00	0.00	0.03	0.00	0.57	0.02
7	0.11	0.00	0.00	0.00	0.08	0.00	0.00	0.00	0.00	0.13	0.00	0.00
8	0.00	0.00	0.00	0.00	0.00	0.00	0.00	0.06	0.00	0.00	0.00	0.05
9	0.00	0.19	0.00	0.00	0.00	0.08	0.00	0.00	0.11	0.00	0.00	0.00
10	0.00	0.00	0.00	0.09	0.00	0.60	0.00	0.00	0.00	0.00	0.07	0.00
11	0.00	1.46	0.00	0.00	1.12	0.16	0.00	0.00	0.00	0.00	0.00	0.00
12	0.00	0.24	0.00	0.65	0.57	0.00	0.00	0.45	0.00	0.00	0.00	0.00
13	0.00	0.00	0.00	0.65	0.00	0.00	0.00	0.76	0.00	0.00	0.00	0.00
14	0.00	0.00	0.00	0.83	0.00	0.72	0.00	0.00	0.00	0.00	0.00	0.00
15	0.00	0.00	0.00	0.26	0.00	0.13	0.00	0.00	0.06	0.00	0.00	0.74
16	0.03	0.00	0.09	0.00	0.25	0.00	0.00	0.18	0.69	0.00	0.00	0.12
17	0.00	0.00	0.09	0.02	0.00	0.00	0.00	0.00	0.08	0.00	0.00	0.00
18	0.00	0.00	0.00	0.03	0.00	0.00	0.00	0.00	0.00	0.02	0.00	0.04
19	0.00	0.00	0.00	0.00	0.00	0.00	0.00	0.00	0.08	0.32	0.00	0.00
20	0.00	1.54	0.00	0.05	0.00	0.50	0.00	0.00	0.00	0.02	0.26	0.00
21	0.00	0.44	0.00	0.00	0.00	0.11	1.07	0.00	0.00	0.00	0.00	0.00
22	0.00	0.00	0.00	0.00	0.00	0.57	0.00	0.00	0.00	0.00	0.00	0.08
23	0.00	0.97	0.00	0.00	0.00	0.00	0.00	0.00	0.00	0.10	0.00	0.03
24	0.00	1.02	0.00	0.19	0.00	0.00	0.00	0.00	0.00	0.40	0.00	0.00
25	0.00	0.00	0.00	0.02	0.00	0.00	0.03	0.02	0.00	0.00	0.12	0.00
26	0.00	0.00	0.00	0.00	0.00	0.04	0.33	0.00	0.00	0.09	0.00	0.00
27	0.00	0.00	0.00	0.00	0.00	0.00	0.06	0.00	0.00	1.59	0.00	0.03
28	0.00	0.00	0.00	0.00	0.10	0.00	0.00	0.00	0.00	1.01	0.00	0.07
29	0.00		0.00	0.00	0.54	0.00	0.10	0.00	0.00	0.00	0.00	0.00
30	0.00		0.00	0.00	0.00	0.00	0.00	0.55	0.00	0.02	0.00	0.00
31	0.00		0.41		0.03		0.00	0.95		0.00		0.00
Total	0.26	7.55	1.30	3.23	3.17	4.14	2.79	4.08	3.02	4.09	1.02	2.05
Mean	0.01	0.27	0.04	0.11	0.10	0.14	0.09	0.13	0.10	0.13	0.03	0.07
Minimum	0.00	0.00	0.00	0.00	0.00	0.00	0.00	0.00	0.00	0.00	0.00	0.00
Maximum	0.11	1.54	0.49	0.83	1.12	0.72	1.07	0.96	1.33	1.59	0.57	0.85

Station number 656
Table of daily values for the year ending December 1982
DAILY PRECIPITATION IN INCHES
NOAA - ARENDTSVILLE

Day	January	February	March	April	May	June	July	August	September	October	November	December
1	0.66	0.25	0.00	0.09	0.00	0.00	0.04	0.00	0.00	0.00	0.00	0.00
2	0.05	0.00	0.00	0.00	0.00	0.22	0.00	0.00	0.04	0.00	0.00	0.17
3	0.00	0.49	0.05	0.49	0.00	0.00	0.00	0.17	0.31	0.00	0.00	0.04
4	1.08	0.40	0.00	0.86	0.00	0.54	0.80	0.00	0.00	0.00	0.04	0.02
5	0.00	0.00	0.13	0.00	0.00	0.46	0.00	0.50	0.00	0.00	1.58	0.00
6	0.00	0.00	0.00	0.69	0.00	1.08	0.00	0.00	0.00	0.00	0.00	0.04
7	0.00	0.00	0.26	0.00	0.00	0.03	0.00	0.00	0.00	0.00	0.00	0.00
8	0.00	0.00	0.59	0.00	0.27	0.00	0.00	0.02	0.09	0.00	0.00	0.00
9	0.00	0.29	0.00	0.19	0.05	0.00	0.08	0.06	0.00	0.00	0.00	0.00
10	0.02	0.00	0.00	0.18	0.00	0.02	0.00	0.00	0.00	0.00	0.00	0.00
11	0.00	0.00	0.00	0.00	0.00	0.72	0.00	0.02	0.00	0.00	0.00	0.00
12	0.00	0.00	0.32	0.00	0.00	0.03	0.00	0.34	0.00	0.00	0.00	0.00
13	0.05	0.07	0.00	0.00	0.00	0.83	0.00	0.00	0.00	0.21	0.27	0.00
14	0.47	0.00	0.05	0.00	0.00	0.80	0.00	0.00	0.00	0.71	0.00	0.00
15	0.00	0.00	0.00	0.00	0.00	0.00	0.00	0.00	0.00	0.00	0.00	0.00
16	0.09	0.00	0.00	0.00	0.00	0.00	0.00	0.00	0.00	0.00	0.00	0.93
17	0.00	0.13	0.54	0.00	0.00	1.80	0.00	0.00	0.00	0.03	0.00	0.00
18	0.00	0.39	0.00	0.25	0.04	0.00	0.00	0.14	0.00	0.00	0.00	0.00
19	0.00	0.28	0.00	0.00	0.00	0.00	0.00	0.00	0.00	0.00	0.00	0.00
20	0.05	0.14	0.00	0.00	0.29	0.00	0.00	0.00	0.26	0.00	0.00	0.14
21	0.20	0.09	0.03	0.00	0.02	0.00	0.14	0.08	0.14	0.17	0.08	0.00
22	0.00	0.00	0.00	0.00	0.00	0.00	0.00	0.01	0.21	0.00	0.08	0.00
23	0.91	0.00	0.00	0.00	0.37	0.00	0.00	0.00	0.30	0.00	0.09	0.11
24	0.21	0.00	0.00	0.00	0.26	0.00	0.00	0.04	0.00	0.00	0.00	0.10
25	0.00	0.00	0.00	0.00	0.04	0.00	0.00	0.14	0.00	0.00	0.00	0.00
26	0.00	0.00	0.00	0.06	0.00	0.00	0.00	0.05	0.00	0.50	0.00	0.01
27	0.00	0.00	0.00	0.88	0.00	0.00	0.00	0.00	1.30	0.00	0.00	0.02
28	0.00	0.00	0.00	0.48	0.00	0.00	1.20	0.03	0.00	0.00	0.00	0.13
29	0.00		0.00	0.00	0.60	0.03	0.32	0.00	0.00	0.00	1.28	0.04
30	0.00		0.00	0.00	0.16	0.17	0.10	0.00	0.00	0.00	0.00	0.00
31	0.00		0.05		0.03		0.00	0.00		0.00		0.00
Total	3.79	2.53	2.02	4.17	2.13	6.73	2.68	1.60	2.65	1.62	3.42	1.75
Mean	0.12	0.09	0.07	0.14	0.07	0.22	0.09	0.05	0.09	0.05	0.11	0.06
Minimum	0.00	0.00	0.00	0.00	0.00	0.00	0.00	0.00	0.00	0.00	0.00	0.00
Maximum	1.08	0.49	0.59	0.88	0.60	1.80	1.20	0.50	1.30	0.71	1.58	0.93

Station number 656
Table of daily values for the year ending December 1983
DAILY PRECIPITATION IN INCHES
NOAA - ARENDTSVILLE

Day	January	February	March	April	May	June	July	August	September	October	November	December
1	0.00	0.00	0.00	0.00	0.00	0.00	0.00	0.00	0.42	0.28	0.00	0.00
2	0.00	0.10	0.03	0.00	0.00	0.00	0.00	0.74	0.00	0.00	0.00	0.00
3	0.00	1.43	0.00	1.65	0.00	0.00	0.00	0.00	0.00	0.00	0.11	0.05
4	0.00	0.00	0.00	0.03	0.29	0.40	0.00	0.00	0.00	0.00	0.00	0.58
5	0.00	0.00	0.00	0.00	0.02	0.04	0.00	0.00	0.00	0.00	0.00	0.12
6	0.04	0.00	0.01	0.00	0.00	0.00	0.03	0.10	0.00	0.02	0.03	0.00
7	0.00	0.23	0.55	0.00	0.00	0.04	0.00	0.00	0.00	0.00	0.00	0.84
8	0.00	0.00	0.27	0.53	0.00	0.00	0.00	0.00	0.00	0.00	0.00	0.00
9	0.00	0.00	0.30	0.65	0.21	0.00	0.00	0.00	0.00	0.00	0.00	0.00
10	0.16	0.00	0.28	1.80	0.00	0.00	0.00	0.00	0.00	0.00	0.00	0.00
11	0.65	0.10	0.00	0.00	0.00	0.00	0.00	0.00	0.00	0.00	0.84	0.00
12	0.00	0.55	0.00	0.00	0.00	0.00	0.00	0.58	0.00	0.49	0.35	0.07
13	0.00	0.00	0.00	0.00	0.00	0.00	0.00	0.00	0.53	0.89	0.00	1.58
14	0.00	0.00	0.00	0.00	0.00	0.00	0.00	0.00	0.10	0.55	0.00	1.06
15	0.18	0.00	0.00	0.55	0.47	0.00	0.00	0.00	0.00	0.00	0.00	0.00
16	0.08	0.00	0.00	1.32	0.29	0.00	0.00	0.00	0.00	0.00	0.71	0.00
17	0.00	0.00	0.00	0.00	1.04	0.00	0.00	0.00	0.00	0.00	0.00	0.00
18	0.00	0.00	0.14	0.00	0.00	0.30	0.00	0.16	0.00	0.00	0.00	0.00
19	0.00	0.00	1.04	0.00	0.00	0.52	0.00	0.00	0.00	0.80	0.00	0.00
20	0.00	0.00	0.00	0.04	1.21	1.26	0.11	0.00	0.00	0.00	0.00	0.00
21	0.00	0.00	0.19	0.00	0.00	0.91	0.25	0.00	0.00	0.00	1.04	0.00
22	0.00	0.00	0.30	0.00	0.30	0.00	0.20	0.00	1.00	0.00	0.00	1.08
23	0.40	0.00	0.00	0.00	0.81	0.00	0.00	0.04	0.00	0.77	0.00	0.06
24	0.19	0.00	0.00	1.00	0.00	0.00	0.24	0.00	0.00	1.23	0.06	0.11
25	0.00	0.00	0.00	0.61	0.00	0.00	0.00	0.00	0.00	0.22	0.84	0.00
26	0.00	0.00	0.00	0.00	0.00	0.00	0.00	0.00	0.00	0.09	0.00	0.00
27	0.00	0.00	0.00	0.00	0.04	0.00	0.00	0.00	0.00	0.00	0.00	0.00
28	0.00	0.00	1.15	0.00	0.00	0.00	0.00	0.02	0.00	0.00	0.14	0.00
29	0.00		0.00	0.00	0.21	0.95	0.00	0.06	0.00	0.00	0.62	1.03
30	0.00		0.00	0.00	0.09	0.00	0.00	0.31	0.00	0.00	0.00	0.00
31	0.22		0.00		0.00		0.00	0.00		0.00		0.00
Total	1.92	2.41	4.26	8.18	4.98	4.42	0.83	2.01	2.05	5.34	4.74	6.58
Mean	0.06	0.09	0.14	0.27	0.16	0.15	0.03	0.06	0.07	0.17	0.16	0.21
Minimum	0.00	0.00	0.00	0.00	0.00	0.00	0.00	0.00	0.00	0.00	0.00	0.00
Maximum	0.65	1.43	1.15	1.80	1.21	1.26	0.25	0.74	1.00	1.23	1.04	1.58

Station number 656
Table of daily values for the year ending December 1984
DAILY PRECIPITATION IN INCHES
NOAA - ARENDTSVILLE

Day	January	February	March	April	May	June	July	August	September	October	November	December
1	0.00	0.00	0.00	0.00	0.08	0.00	0.63	0.00	0.00	0.65	0.00	0.00
2	0.00	0.00	0.00	0.00	0.00	0.00	0.00	0.00	0.00	0.00	0.00	0.00
3	0.00	0.00	0.00	0.06	0.00	0.00	0.00	0.21	0.04	0.00	0.00	0.12
4	0.00	0.20	0.00	0.00	1.54	0.00	0.00	0.32	0.31	0.00	0.00	0.05
5	0.00	0.14	0.10	1.50	0.00	0.00	0.00	0.14	0.05	0.00	0.98	0.00
6	0.00	0.07	0.42	0.00	0.00	0.00	2.05	0.00	0.00	0.00	0.00	0.65
7	0.00	0.00	0.00	0.00	0.13	0.31	2.10	0.30	0.00	0.00	0.00	0.00
8	0.00	0.00	0.00	0.00	0.33	0.00	0.00	0.04	0.00	0.00	0.00	0.00
9	0.00	0.00	0.24	0.00	0.30	0.00	0.00	0.00	0.00	0.10	0.00	0.00
10	0.00	0.00	0.00	0.00	0.00	0.00	0.00	0.35	0.00	0.00	0.06	0.00
11	0.16	0.18	0.00	0.00	0.00	0.00	0.00	3.66	0.00	0.00	0.12	0.00
12	0.00	0.13	0.00	0.00	0.09	0.00	0.35	0.08	0.00	0.00	0.09	0.00
13	0.00	0.00	0.32	0.00	0.04	0.00	0.00	0.78	0.00	0.00	0.00	0.00
14	0.08	0.71	0.25	0.04	0.04	1.00	0.00	0.29	0.00	0.00	0.00	0.00
15	0.00	1.89	0.00	1.01	0.00	0.00	0.00	0.84	0.23	0.00	0.00	0.10
16	0.00	0.24	0.00	0.52	0.00	0.00	0.00	0.00	0.05	0.00	0.04	0.01
17	0.07	0.07	0.00	0.06	0.00	0.10	0.00	0.00	0.00	0.05	0.00	0.05
18	0.00	0.13	0.00	0.15	0.00	0.56	0.20	0.00	0.00	0.09	0.00	0.00
19	0.21	0.00	0.00	0.00	0.19	1.20	0.00	0.00	0.00	0.00	0.42	0.00
20	0.00	0.04	0.00	0.00	0.00	0.00	0.00	0.06	0.00	0.19	0.00	0.19
21	0.00	0.00	0.56	0.00	0.04	0.00	0.19	0.00	0.00	0.00	0.00	0.00
22	0.00	0.00	0.36	0.00	0.00	0.00	0.09	0.00	0.00	0.23	0.00	0.58
23	0.00	0.00	0.00	0.71	0.04	0.00	0.20	0.53	0.00	0.18	0.00	0.00
24	0.33	1.32	0.00	0.12	0.12	0.00	0.00	0.56	0.00	0.20	0.00	0.00
25	0.22	0.00	0.04	0.00	0.00	0.62	0.00	0.00	0.00	0.20	0.00	0.09
26	0.00	0.13	0.00	0.00	0.00	0.15	0.00	0.00	0.00	0.00	0.00	0.00
27	0.00	0.00	0.00	0.00	0.00	0.00	0.46	0.00	0.00	0.00	0.00	0.03
28	0.00	0.82	0.31	0.00	0.05	0.00	0.03	0.00	0.33	0.00	0.00	0.00
29	0.00	0.07	2.44	0.09	1.35	0.00	0.00	0.08	0.10	0.39	2.59	0.00
30	0.04		0.00	0.00	0.43	0.47	0.00	0.00	0.00	0.09	0.00	0.00
31	0.13		0.00		0.00		0.00	0.00		0.00		0.00
Total	1.24	6.14	5.04	4.26	4.77	4.41	6.30	8.24	1.11	2.37	4.30	1.87
Mean	0.04	0.21	0.16	0.14	0.15	0.15	0.20	0.27	0.04	0.08	0.14	0.06
Minimum	0.00	0.00	0.00	0.00	0.00	0.00	0.00	0.00	0.00	0.00	0.00	0.00
Maximum	0.33	1.89	2.44	1.50	1.54	1.20	2.10	3.66	0.33	0.65	2.59	0.65

Station number 656
Table of daily values for the year ending December 1985
DAILY PRECIPITATION IN INCHES
NOAA - ARENDTSVILLE

Day	January	February	March	April	May	June	July	August	September	October	November	December
1	0.05	0.25	0.00	0.61	0.00	0.02	0.00	0.42	0.00	0.00	0.00	0.19
2	0.20	0.38	0.00	0.00	0.37	0.00	0.03	0.00	0.00	0.36	0.00	0.43
3	0.17	0.07	0.00	0.05	2.17	0.00	0.01	0.00	0.00	0.08	0.12	0.00
4	0.00	0.00	0.00	0.00	0.00	0.01	0.05	0.00	0.00	0.03	1.89	0.00
5	0.05	0.00	0.06	0.08	0.00	0.15	0.00	0.00	0.00	0.20	1.38	0.00
6	0.00	0.32	0.00	0.12	0.00	0.05	0.00	0.00	0.00	0.00	0.39	0.26
7	0.00	0.00	0.00	0.00	0.01	0.00	1.12	0.00	0.00	0.00	0.00	0.00
8	0.00	0.00	0.05	0.01	0.00	0.11	0.01	1.20	0.00	0.00	0.00	0.00
9	0.00	0.00	0.00	0.12	0.00	0.70	0.01	0.00	0.02	0.00	0.00	0.00
10	0.00	0.00	0.00	0.05	0.00	0.00	0.04	0.00	0.02	0.00	0.00	0.00
11	0.18	0.00	0.00	0.00	0.00	0.00	0.08	0.00	0.01	0.00	0.03	0.00
12	0.00	0.56	0.41	0.00	0.00	0.01	0.00	0.08	0.00	0.00	0.04	0.02
13	0.00	0.90	0.00	0.00	0.07	0.00	0.12	0.00	0.00	0.00	0.07	0.13
14	0.00	0.00	0.00	0.00	0.00	0.00	0.00	0.00	0.00	0.06	0.01	0.41
15	0.00	0.00	0.00	0.00	0.00	0.01	0.31	0.09	0.00	0.04	0.27	0.00
16	0.00	0.00	0.00	0.00	0.04	0.21	0.73	0.00	0.00	0.02	0.34	0.00
17	0.21	0.00	0.00	0.00	0.61	0.87	0.00	0.12	0.00	0.00	0.95	0.00
18	0.04	0.00	0.00	0.00	1.18	0.00	0.00	0.00	0.00	0.00	0.00	0.00
19	0.02	0.00	0.00	0.00	0.00	0.00	0.00	0.04	0.00	0.00	0.00	0.00
20	0.00	0.00	0.00	0.00	0.00	0.00	0.00	0.00	0.00	0.04	0.00	0.00
21	0.00	0.00	0.00	0.00	0.00	0.09	0.00	0.17	0.00	0.19	0.00	0.04
22	0.00	0.00	0.00	0.00	0.34	0.00	0.31	0.00	0.00	0.52	0.23	0.00
23	0.00	0.00	0.23	0.00	0.14	0.10	0.02	0.00	0.10	0.05	0.76	0.00
24	0.00	0.00	0.74	0.00	0.41	0.00	0.00	0.00	0.03	0.18	0.00	0.00
25	0.00	0.00	0.31	0.03	0.00	0.46	0.00	0.72	0.00	0.00	0.00	0.10
26	0.02	0.11	0.00	0.00	0.00	0.00	1.67	0.33	0.00	0.17	0.08	0.00
27	0.00	0.00	0.00	0.00	0.00	0.00	2.59	0.12	1.02	0.00	0.25	0.00
28	0.00	0.00	0.00	0.00	0.00	0.00	0.00	0.00	0.80	0.00	0.53	0.00
29	0.00		0.51	0.00	0.13	0.04	0.00	0.00	0.00	0.00	0.27	0.00
30	0.00		0.32	0.00	0.01	0.00	0.00	0.00	0.00	0.00	0.06	0.00
31	0.21		0.18		0.34		0.00	0.03		0.00		0.00
Total	1.15	2.59	2.81	1.07	5.82	2.83	7.10	3.32	2.00	1.94	7.67	1.58
Mean	0.04	0.09	0.09	0.04	0.19	0.09	0.23	0.11	0.07	0.06	0.26	0.05
Minimum	0.00	0.00	0.00	0.00	0.00	0.00	0.00	0.00	0.00	0.00	0.00	0.00
Maximum	0.21	0.90	0.74	0.61	2.17	0.87	2.59	1.20	1.02	0.52	1.89	0.43

Station number 3355
Table of daily values for the year ending December 1979
DAILY PRECIPITATION IN INCHES
NOAA - FREDERICK 3 E

Day	January	February	March	April	May	June	July	August	September	October	November	December
1	0.30	0.00	0.00	0.00	0.00	0.04	0.20	0.00	0.00	2.75	0.00	0.00
2	1.26	0.00	0.00	0.43	0.00	0.12	0.29	0.57	0.00	0.04	0.00	0.00
3	0.25	0.00	0.04	0.40	0.00	0.45	0.00	0.00	0.04	0.27	0.77	0.00
4	0.00	0.00	0.00	0.10	0.00	1.92	0.53	0.00	0.00	0.00	0.00	0.00
5	0.00	0.00	0.04	0.00	0.00	0.00	0.54	0.00	0.00	0.16	0.00	0.00
6	0.03	0.00	0.43	0.00	0.00	0.00	0.00	0.00	4.36	0.63	0.00	0.00
7	0.02	0.00	0.00	0.00	0.00	0.00	0.00	0.00	0.00	0.00	0.00	0.03
8	0.92	0.40	0.00	0.00	0.00	0.00	0.00	0.02	0.00	0.02	0.00	0.00
9	0.00	0.00	0.00	0.61	0.00	0.00	0.01	0.47	0.00	0.43	0.00	0.00
10	0.00	0.00	0.00	0.22	0.00	0.01	0.00	0.92	0.00	1.52	0.18	0.00
11	0.00	0.00	0.50	0.00	0.00	0.00	0.00	0.00	0.00	0.16	0.06	0.00
12	0.30	0.00	0.00	0.01	0.00	0.00	0.00	0.77	0.00	0.15	0.44	0.00
13	0.30	0.48	0.00	0.00	0.32	0.00	0.00	0.46	0.00	0.18	0.08	0.15
14	0.00	0.00	0.00	0.20	1.13	0.00	0.11	0.00	0.14	0.00	0.12	0.27
15	0.00	0.23	0.01	0.05	0.13	0.00	0.00	0.00	0.22	0.00	0.00	0.00
16	0.00	0.00	0.00	0.00	0.00	0.00	0.00	0.00	0.00	0.00	0.06	0.00
17	0.00	0.00	0.00	0.00	0.00	0.90	0.00	0.00	0.00	0.03	0.00	0.02
18	0.00	0.00	0.00	0.00	0.00	0.00	0.00	0.00	0.00	0.00	0.00	0.00
19	0.00	1.10	0.00	0.00	0.28	0.00	0.00	0.04	0.00	0.00	0.00	0.00
20	0.00	0.00	0.00	0.00	0.00	0.00	0.00	0.00	0.00	0.00	0.00	0.00
21	2.12	0.00	0.00	0.00	0.00	0.00	0.46	0.38	0.25	0.00	0.00	0.00
22	0.63	0.00	0.00	0.00	0.10	0.00	0.06	0.74	2.28	0.00	0.00	0.00
23	0.00	0.00	0.00	0.00	0.74	0.00	0.00	0.00	0.37	0.00	0.00	0.01
24	0.81	0.03	0.71	0.00	1.47	0.02	0.00	0.39	0.00	0.37	0.00	0.10
25	0.91	0.69	0.63	0.00	0.61	0.00	0.00	0.36	0.00	0.00	0.00	0.51
26	0.00	1.14	0.00	0.08	0.00	0.00	0.09	0.13	0.00	0.00	0.44	0.00
27	0.00	0.13	0.00	0.10	0.13	0.00	0.00	0.00	0.00	0.00	0.15	0.00
28	0.03	0.00	0.00	0.00	0.12	0.25	0.67	1.65	0.00	0.10	0.00	0.00
29	0.00		0.05	0.00	0.13	0.00	0.73	0.00	0.07	0.00	0.00	0.00
30	0.00		0.00	0.00	0.00	0.00	0.29	0.00	0.00	0.00	0.00	0.00
31	0.00		0.00		0.02		0.00	0.00		0.00		0.00
Total	7.88	4.20	2.41	2.20	5.18	3.71	3.98	6.90	7.73	6.81	2.30	1.09
Mean	0.25	0.15	0.08	0.07	0.17	0.12	0.13	0.22	0.26	0.22	0.08	0.04
Minimum	0.00	0.00	0.00	0.00	0.00	0.00	0.00	0.00	0.00	0.00	0.00	0.00
Maximum	2.12	1.14	0.71	0.61	1.47	1.92	0.73	1.65	4.36	2.75	0.77	0.51

Station number 3355
Table of daily values for the year ending December 1980
DAILY PRECIPITATION IN INCHES
NOAA - FREDERICK 3 E

Day	January	February	March	April	May	June	July	August	September	October	November	December
1	0.00	0.04	0.00	0.50	0.64	0.00	0.00	0.02	0.00	0.00	0.00	0.00
2	0.00	0.00	0.27	0.00	0.00	0.11	0.00	0.70	0.00	0.02	0.00	0.00
3	0.00	0.00	0.00	0.00	0.14	0.06	0.00	0.00	0.05	0.08	0.00	0.00
4	0.00	0.00	0.00	0.21	0.00	0.39	0.00	0.02	0.00	0.00	0.02	0.00
5	0.27	0.00	0.22	0.00	0.00	0.00	0.00	0.00	0.35	0.00	0.22	0.00
6	0.06	0.00	0.00	0.00	0.02	0.12	0.12	0.02	0.73	0.00	0.00	0.00
7	0.00	0.03	0.00	0.00	0.08	0.05	0.00	0.00	0.03	0.00	0.00	0.00
8	0.00	0.00	0.05	0.00	0.08	0.00	0.00	0.00	0.00	0.00	0.00	0.00
9	0.05	0.00	0.18	0.90	0.00	0.24	0.61	0.00	0.00	0.00	0.00	0.00
10	0.00	0.08	0.00	0.00	0.00	0.11	0.32	0.00	0.26	0.04	0.01	0.28
11	0.00	0.00	0.15	0.00	0.00	0.13	0.00	0.80	0.00	0.02	0.00	0.00
12	0.20	0.00	0.00	0.00	0.10	0.00	0.00	0.05	0.00	0.00	0.00	0.00
13	0.00	0.00	0.00	0.09	0.53	0.00	0.00	0.00	0.00	0.00	0.00	0.00
14	0.00	0.00	1.10	0.09	0.00	0.00	0.00	0.00	0.00	0.00	0.00	0.00
15	0.50	0.00	0.00	0.34	0.00	0.05	0.00	0.00	0.00	0.00	0.00	0.00
16	0.00	0.04	0.00	0.00	0.00	0.77	0.00	0.33	0.00	0.00	0.16	0.00
17	0.00	0.00	0.00	0.00	0.95	0.00	0.00	0.00	0.00	0.00	0.00	0.00
18	0.06	0.00	0.50	0.00	0.00	0.00	0.00	0.00	0.27	0.25	1.06	0.00
19	0.77	0.00	0.00	0.00	0.10	0.03	0.00	0.06	0.00	0.03	0.00	0.00
20	0.00	0.00	0.00	0.00	0.29	0.00	0.00	0.00	0.00	0.00	0.00	0.00
21	0.00	0.00	0.90	0.00	1.19	0.00	0.00	0.00	0.00	0.00	0.00	0.00
22	0.00	0.37	0.73	0.00	0.00	0.00	0.04	0.00	0.00	0.00	0.00	0.00
23	0.06	0.01	0.00	0.00	0.00	0.00	1.45	0.00	0.04	0.00	0.00	0.20
24	0.00	0.00	0.00	0.00	0.00	0.00	0.32	0.00	0.00	0.00	0.52	0.00
25	0.06	0.03	0.12	0.11	1.54	0.00	0.00	0.00	0.00	1.90	1.28	0.10
26	0.00	0.00	0.00	0.00	0.00	0.00	0.00	0.00	0.03	0.00	0.00	0.00
27	0.00	0.00	0.00	1.02	0.00	0.00	0.00	0.00	0.00	0.00	0.00	0.00
28	0.00	0.15	0.00	0.30	0.00	0.00	0.00	0.00	0.00	0.05	0.35	0.00
29	0.00	0.00	1.09	0.50	0.00	0.07	0.06	0.00	0.00	0.00	0.00	0.00
30	0.00		0.00	0.06	0.00	0.27	0.00	0.00	0.00	0.00	0.00	0.00
31	0.04		0.34		0.16		0.02	0.08		0.00		0.00
Total	2.07	0.75	5.65	4.12	5.82	2.40	2.94	2.08	1.76	2.39	3.62	0.58
Mean	0.07	0.03	0.18	0.14	0.19	0.08	0.09	0.07	0.06	0.08	0.12	0.02
Minimum	0.00	0.00	0.00	0.00	0.00	0.00	0.00	0.00	0.00	0.00	0.00	0.00
Maximum	0.77	0.37	1.10	1.02	1.54	0.77	1.45	0.80	0.73	1.90	1.28	0.28

Station number 3355
Table of daily values for the year ending December 1981
DAILY PRECIPITATION IN INCHES
NOAA - FREDERICK 3 E

Day	January	February	March	April	May	June	July	August	September	October	November	December
1	0.19	0.00	0.09	0.00	0.00	0.00	0.03	0.00	1.70	0.00	0.00	0.05
2	0.00	0.98	0.00	0.30	0.78	0.45	0.30	0.00	0.02	0.65	0.00	0.58
3	0.00	0.22	0.00	0.00	0.00	0.01	0.30	0.00	0.05	0.00	0.00	0.00
4	0.00	0.00	0.00	0.00	0.00	0.63	0.41	0.17	0.10	0.00	0.00	0.02
5	0.00	0.00	0.47	0.12	0.00	0.53	0.52	0.02	0.00	0.00	0.00	0.03
6	0.00	0.00	0.23	0.81	0.00	0.00	0.00	0.00	0.05	0.15	0.42	0.00
7	0.03	0.00	0.00	0.00	0.09	0.00	0.00	0.32	0.00	0.03	0.00	0.00
8	0.00	0.00	0.00	0.00	0.00	0.00	0.00	0.32	0.10	0.00	0.00	0.04
9	0.00	0.18	0.00	0.00	0.00	0.02	0.00	0.51	0.20	0.00	0.00	0.00
10	0.00	0.00	0.00	0.14	0.00	0.63	0.00	0.00	0.00	0.00	0.00	0.00
11	0.00	0.82	0.00	0.00	0.25	0.00	0.00	0.00	0.00	0.00	0.00	0.00
12	0.00	0.00	0.00	0.59	0.45	0.00	0.00	0.07	0.00	0.00	0.00	0.00
13	0.00	0.00	0.00	0.54	0.03	0.00	0.00	0.27	0.00	0.00	0.00	0.00
14	0.00	0.00	0.00	0.70	0.00	0.47	0.00	0.00	0.00	0.00	0.00	0.00
15	0.05	0.00	0.00	0.05	0.00	0.13	0.00	0.00	0.05	0.00	0.00	0.92
16	0.00	0.00	0.07	0.00	0.35	0.00	0.00	0.03	0.70	0.00	0.00	0.63
17	0.00	0.08	0.20	0.00	0.00	0.65	0.00	0.00	0.37	0.00	0.00	0.00
18	0.00	0.00	0.00	0.03	0.00	0.00	0.00	0.00	0.00	0.10	0.00	0.03
19	0.00	0.00	0.00	0.00	0.23	0.00	0.00	0.00	0.09	0.07	0.00	0.00
20	0.00	0.90	0.03	0.14	0.21	1.10	0.00	0.00	0.00	0.00	0.27	0.00
21	0.10	0.57	0.00	0.00	0.00	0.00	0.18	0.00	0.00	0.00	0.00	0.00
22	0.04	0.03	0.00	0.00	0.00	1.00	0.62	0.00	0.00	0.00	0.00	0.20
23	0.00	0.19	0.00	0.00	0.00	0.00	0.00	0.00	0.00	0.41	0.00	0.01
24	0.00	0.78	0.00	0.33	0.00	0.00	0.72	0.00	0.00	0.11	0.00	0.00
25	0.00	0.00	0.00	0.00	0.00	0.00	0.00	0.00	0.00	0.33	0.08	0.00
26	0.00	0.00	0.06	0.00	0.00	0.54	0.03	0.00	0.00	0.56	0.00	0.00
27	0.00	0.00	0.00	0.00	0.00	0.00	0.07	0.00	0.00	0.99	0.00	0.10
28	0.00	0.00	0.00	0.00	0.07	0.00	0.00	0.00	0.44	0.21	0.00	0.00
29	0.00		0.00	0.00	0.18	0.00	1.51	0.00	0.00	0.00	0.00	0.00
30	0.00		0.00	0.01	0.32	0.00	0.00	0.02	0.00	0.00	0.00	0.00
31	0.00		0.24		0.44		0.00	0.39		0.00		0.00
Total	0.41	4.75	1.39	3.76	3.40	6.16	4.69	2.12	3.87	3.61	0.77	2.61
Mean	0.01	0.17	0.04	0.13	0.11	0.21	0.15	0.07	0.13	0.12	0.03	0.08
Minimum	0.00	0.00	0.00	0.00	0.00	0.00	0.00	0.00	0.00	0.00	0.00	0.00
Maximum	0.19	0.98	0.47	0.81	0.78	1.10	1.51	0.51	1.70	0.99	0.42	0.92

Station number 3355
Table of daily values for the year ending December 1982
DAILY PRECIPITATION IN INCHES
NOAA - FREDERICK 3 E

Day	January	February	March	April	May	June	July	August	September	October	November	December
1	0.68	0.50	0.00	0.15	0.00	0.00	0.09	0.00	0.00	0.00	0.00	0.11
2	0.00	0.00	0.00	0.00	0.00	0.91	0.00	0.00	0.00	0.00	0.00	0.25
3	0.02	1.09	0.00	0.37	0.00	0.00	0.00	0.00	0.63	0.00	0.00	0.00
4	1.10	0.67	0.00	0.17	0.00	0.67	1.23	0.00	0.00	0.00	0.00	0.00
5	0.02	0.00	0.05	0.00	0.00	0.64	0.00	0.05	0.00	0.00	1.18	0.00
6	0.00	0.00	0.00	0.58	0.00	0.67	0.00	0.00	0.00	0.00	0.00	0.00
7	0.00	0.00	0.35	0.00	0.00	0.00	0.00	0.00	0.00	0.00	0.00	0.00
8	0.00	0.00	0.38	0.00	0.20	0.00	0.00	0.00	0.00	0.00	0.00	0.00
9	0.00	0.24	0.00	0.00	0.10	0.00	0.00	0.15	0.00	0.00	0.00	0.00
10	0.00	0.00	0.00	0.30	0.00	0.02	0.00	0.04	0.00	0.00	0.00	0.00
11	0.00	0.00	0.02	0.00	0.00	0.68	0.00	0.00	0.00	0.00	0.00	0.07
12	0.00	0.00	0.27	0.00	0.00	0.00	0.00	0.16	0.00	0.00	0.00	0.03
13	0.04	0.16	0.00	0.00	0.00	1.72	0.00	0.00	0.00	0.20	0.69	0.00
14	0.67	0.00	0.01	0.00	0.00	0.78	0.00	0.00	0.00	0.39	0.00	0.00
15	0.00	0.00	0.00	0.00	0.00	0.00	0.00	0.00	0.00	0.00	0.00	0.00
16	0.04	0.02	0.00	0.00	0.00	0.00	0.00	0.00	0.00	0.05	0.00	0.73
17	0.00	0.00	0.68	0.00	0.00	1.03	0.00	0.00	0.00	0.00	0.00	0.00
18	0.00	0.95	0.00	0.00	0.22	0.01	0.00	0.07	0.00	0.00	0.00	0.00
19	0.00	0.46	0.00	0.79	0.00	0.00	0.00	0.00	0.00	0.00	0.00	0.00
20	0.11	0.00	0.35	0.00	0.00	0.00	0.09	0.00	0.55	0.00	0.04	0.10
21	0.41	0.14	0.09	0.00	0.00	0.00	0.39	0.57	0.07	0.12	0.03	0.00
22	0.00	0.00	0.00	0.00	0.53	0.00	0.00	0.00	0.66	0.00	0.01	0.00
23	0.91	0.00	0.00	0.00	0.12	0.03	0.10	0.00	0.14	0.00	0.00	0.00
24	0.02	0.00	0.00	0.00	0.23	0.00	0.00	0.05	0.00	0.00	0.08	0.03
25	0.00	0.00	0.00	0.00	0.00	0.00	0.00	0.03	0.00	0.00	0.00	0.00
26	0.03	0.00	0.05	0.24	0.00	0.00	0.00	0.00	0.00	0.92	0.00	0.03
27	0.00	0.00	0.00	1.10	0.00	0.00	0.00	0.00	1.34	0.00	0.00	0.07
28	0.00	0.00	0.00	0.38	0.40	0.00	2.02	0.03	0.00	0.00	0.00	0.09
29	0.00		0.00	0.00	0.74	0.00	0.00	0.00	0.00	0.00	1.47	0.05
30	0.00		0.00	0.00	0.00	0.00	0.00	0.00	0.00	0.00	0.00	0.00
31	0.03		0.07		0.28		0.05	0.00		0.00		0.00
Total	4.08	4.23	2.32	4.08	2.82	7.16	3.97	1.15	3.39	1.68	3.50	1.56
Mean	0.13	0.15	0.07	0.14	0.09	0.24	0.13	0.04	0.11	0.05	0.12	0.05
Minimum	0.00	0.00	0.00	0.00	0.00	0.00	0.00	0.00	0.00	0.00	0.00	0.00
Maximum	1.10	1.09	0.68	1.10	0.74	1.72	2.02	0.57	1.34	0.92	1.47	0.73

Station number 3355
Table of daily values for the year ending December 1983
DAILY PRECIPITATION IN INCHES
NOAA - FREDERICK 3 E

Day	January	February	March	April	May	June	July	August	September	October	November	December
1	0.00	0.00	0.00	0.00	0.00	0.00	0.00	0.00	0.10	0.60	0.00	0.00
2	0.00	0.20	0.15	0.00	0.00	0.00	0.00	0.35	0.00	0.00	0.00	0.00
3	0.00	0.72	0.00	0.86	0.00	0.00	0.00	0.00	0.00	0.00	0.11	0.04
4	0.00	0.00	0.00	0.00	0.16	0.14	0.00	1.40	0.00	0.00	0.00	0.91
5	0.00	0.00	0.00	0.00	0.06	0.11	0.12	0.10	0.00	0.00	0.00	0.00
6	0.12	0.00	0.00	0.00	0.00	0.00	0.00	1.00	0.00	0.00	0.08	0.10
7	0.00	0.24	0.35	0.05	0.00	0.26	0.00	0.00	0.00	0.00	0.00	0.44
8	0.00	0.00	1.17	1.54	0.00	0.00	0.00	0.00	0.00	0.00	0.00	0.00
9	0.00	0.00	0.53	0.43	0.25	0.00	0.00	0.00	0.00	0.00	0.00	0.00
10	0.60	0.00	0.20	2.68	0.00	0.00	0.00	0.00	0.00	0.00	0.05	0.02
11	0.84	0.38	0.00	0.12	0.00	0.00	0.00	0.00	0.00	0.00	1.50	0.00
12	0.00	2.29	0.00	0.00	0.00	0.00	0.00	0.54	0.00	0.42	0.00	0.01
13	0.00	0.00	0.00	0.00	0.00	0.00	0.00	0.02	0.10	0.00	0.00	1.65
14	0.00	0.00	0.00	0.00	0.00	0.00	0.00	0.00	0.37	0.51	0.00	1.05
15	0.04	0.00	0.00	0.25	0.00	0.00	0.00	0.00	0.00	0.00	0.00	0.00
16	0.00	0.00	0.00	1.79	1.20	0.02	0.00	0.00	0.00	0.00	0.47	0.00
17	0.00	0.00	0.00	0.00	1.00	0.00	0.00	0.00	0.00	0.00	0.00	0.00
18	0.00	0.00	0.25	0.00	0.00	0.48	0.00	0.02	0.00	0.00	0.00	0.00
19	0.00	0.00	1.32	0.00	0.00	0.36	0.00	0.00	0.00	0.16	0.03	0.00
20	0.00	0.00	0.00	0.00	0.57	0.60	0.00	0.00	0.00	0.00	0.00	0.00
21	0.00	0.00	0.44	0.00	0.00	0.86	0.00	0.00	0.00	0.39	0.73	0.00
22	0.00	0.00	0.38	0.00	0.61	0.00	0.75	0.00	0.96	0.00	0.00	1.04
23	0.40	0.20	0.00	0.00	0.54	0.00	0.00	0.12	0.00	0.90	0.00	0.33
24	0.19	0.00	0.00	1.02	0.00	0.00	0.14	0.00	0.00	1.90	0.12	0.00
25	0.00	0.00	0.00	0.79	0.00	0.00	0.00	0.00	0.00	0.10	1.10	0.00
26	0.00	0.00	0.00	0.00	0.00	0.00	0.00	0.00	0.00	0.10	0.00	0.00
27	0.00	0.00	0.00	0.00	0.24	0.00	0.00	0.00	0.00	0.00	0.00	0.00
28	0.00	0.00	0.98	0.00	0.00	0.00	0.00	0.00	0.00	0.00	0.09	0.08
29	0.00		0.00	0.00	0.23	0.31	0.00	0.72	0.00	0.00	0.91	0.85
30	0.00		0.00	0.00	0.06	0.00	0.00	0.00	0.09	0.00	0.00	0.00
31	0.16		0.00		0.00		0.00	0.00		0.00		0.00
Total	2.35	4.03	5.77	9.53	4.92	3.14	1.01	4.27	1.62	5.08	5.19	6.52
Mean	0.08	0.14	0.19	0.32	0.16	0.10	0.03	0.14	0.05	0.16	0.17	0.21
Minimum	0.00	0.00	0.00	0.00	0.00	0.00	0.00	0.00	0.00	0.00	0.00	0.00
Maximum	0.84	2.29	1.32	2.68	1.20	0.86	0.75	1.40	0.96	1.90	1.50	1.65

Station number 3355
Table of daily values for the year ending December 1984
DAILY PRECIPITATION IN INCHES
NOAA - FREDERICK 3 E

Day	January	February	March	April	May	June	July	August	September	October	November	December
1	0.00	0.00	0.00	0.00	0.38	0.00	0.97	0.00	0.00	0.97	0.00	0.00
2	0.00	0.00	0.00	0.00	0.00	0.00	0.00	0.03	0.00	0.36	0.00	0.19
3	0.00	0.00	0.00	0.00	0.00	0.00	0.00	0.60	0.00	0.00	0.00	0.00
4	0.00	0.11	0.00	0.07	1.90	0.00	0.00	1.34	1.12	0.00	0.00	0.00
5	0.00	0.00	0.10	1.48	0.00	0.00	0.00	0.02	0.00	0.00	0.52	0.00
6	0.00	0.00	0.46	0.02	0.00	0.00	0.30	0.10	0.00	0.00	0.00	0.87
7	0.00	0.18	0.00	0.00	0.34	0.00	0.74	0.00	0.00	0.00	0.00	0.00
8	0.00	0.00	0.00	0.00	0.47	0.00	0.00	0.00	0.00	0.00	0.00	0.00
9	0.00	0.00	0.42	0.00	0.36	0.00	0.00	0.00	0.00	0.10	0.00	0.00
10	0.00	0.00	0.00	0.00	0.00	0.00	0.00	0.63	0.00	0.00	0.03	0.00
11	0.82	0.12	0.00	0.00	0.00	0.00	0.25	0.09	0.00	0.00	0.23	0.00
12	0.00	0.22	0.00	0.00	0.00	0.00	0.05	0.66	0.00	0.00	0.00	0.00
13	0.00	0.02	0.44	0.00	0.05	0.00	0.00	0.15	0.00	0.00	0.00	0.42
14	0.08	0.77	0.20	0.16	0.02	0.06	0.00	0.90	0.00	0.00	0.00	0.00
15	0.00	1.76	0.00	1.46	0.00	0.00	0.00	0.02	0.05	0.00	0.00	0.00
16	0.00	0.40	0.00	0.58	0.00	0.00	0.07	0.00	0.00	0.05	0.00	0.00
17	0.08	0.00	0.00	0.04	0.00	0.07	0.00	0.00	0.00	0.00	0.00	0.00
18	0.13	0.04	0.00	0.06	0.00	0.14	1.90	0.00	0.00	0.00	0.00	0.00
19	0.18	0.00	0.00	0.02	0.14	0.34	0.04	0.00	0.00	0.00	0.47	0.05
20	0.00	0.00	0.00	0.00	0.00	0.00	0.00	0.15	0.00	0.05	0.00	0.07
21	0.00	0.00	0.21	0.00	0.00	0.00	0.57	0.00	0.00	0.00	0.00	0.03
22	0.00	0.00	0.44	0.00	0.05	0.00	0.07	0.00	0.00	0.00	0.00	0.42
23	0.00	0.00	0.00	0.52	0.00	0.00	0.00	0.20	0.00	1.38	0.00	0.00
24	0.28	1.16	0.00	0.09	0.42	0.19	0.00	0.33	0.00	0.40	0.00	0.00
25	0.02	0.15	0.12	0.03	0.00	0.70	0.00	0.00	0.00	0.07	0.00	0.10
26	0.00	0.00	0.84	0.00	0.00	0.00	0.00	0.00	0.02	0.00	0.00	0.00
27	0.00	0.00	0.00	0.00	0.00	0.00	0.16	0.00	0.00	0.00	0.00	0.00
28	0.00	0.78	0.20	0.00	0.03	0.00	0.00	0.00	0.87	0.00	0.00	0.00
29	0.00	0.10	3.35	0.24	0.66	0.00	0.00	0.07	0.20	0.68	0.00	0.00
30	0.00		0.27	0.00	0.67	0.06	0.00	0.00	0.00	0.00	1.90	0.00
31	0.08		0.00		0.00		0.00	0.00		0.00		0.00
Total	1.67	5.81	7.05	4.77	5.49	1.56	5.12	5.29	2.26	4.06	3.15	2.15
Mean	0.05	0.20	0.23	0.16	0.18	0.05	0.17	0.17	0.08	0.13	0.10	0.07
Minimum	0.00	0.00	0.00	0.00	0.00	0.00	0.00	0.00	0.00	0.00	0.00	0.00
Maximum	0.82	1.76	3.35	1.48	1.90	0.70	1.90	1.34	1.12	1.38	1.90	0.87

Station number 3355
Table of daily values for the year ending December 1985
DAILY PRECIPITATION IN INCHES
NOAA - FREDERICK 3 E

Day	January	February	March	April	May	June	July	August	September	October	November	December
1	0.03	0.35	0.00	0.30	0.00	0.08	0.00	0.63	0.00	0.00	0.07	0.23
2	0.34	0.56	0.00	0.00	0.00	0.00	0.05	0.00	0.00	0.31	0.05	0.00
3	0.06	0.00	0.00	0.00	1.30	0.00	0.05	0.00	0.00	0.51	0.07	0.00
4	0.20	0.00	0.00	0.00	0.00	0.25	0.00	0.00	0.00	0.30	0.70	0.00
5	0.25	0.00	0.09	0.00	0.00	0.20	0.00	0.00	0.00	0.12	0.80	0.00
6	0.00	0.38	0.00	0.00	0.00	1.17	0.00	0.00	0.00	0.00	0.60	0.63
7	0.00	0.00	0.04	0.00	0.00	0.00	0.00	0.12	0.00	0.00	0.00	0.00
8	0.02	0.00	0.00	0.00	0.00	0.00	0.00	0.29	0.00	0.00	0.00	0.00
9	0.00	0.00	0.00	0.00	0.00	0.57	0.03	0.00	0.27	0.00	0.00	0.00
10	0.00	0.00	0.00	0.00	0.00	0.00	0.00	0.00	0.00	0.00	0.00	0.00
11	0.14	0.00	0.00	0.00	0.00	0.00	0.39	0.00	0.00	0.00	0.00	0.00
12	0.00	0.90	0.29	0.04	0.00	0.03	0.00	0.00	0.00	0.00	0.00	0.02
13	0.00	0.42	0.00	0.00	0.45	0.00	0.44	0.00	0.00	0.00	0.00	0.38
14	0.00	0.00	0.00	0.00	0.00	0.00	0.00	0.00	0.00	0.00	0.00	0.22
15	0.00	0.00	0.00	0.00	0.00	0.00	0.04	0.00	0.00	0.27	0.07	0.00
16	0.00	0.00	0.00	0.00	0.03	0.55	2.10	0.00	0.00	0.00	0.10	0.00
17	0.31	0.00	0.00	0.00	0.60	0.00	0.04	0.03	0.00	0.00	0.70	0.00
18	0.00	0.00	0.00	0.00	0.78	0.06	0.00	0.10	0.00	0.00	0.00	0.00
19	0.00	0.00	0.00	0.00	0.00	0.00	0.00	0.42	0.00	0.00	0.00	0.00
20	0.00	0.00	0.00	0.00	0.00	0.00	0.00	0.43	0.00	0.10	0.01	0.00
21	0.00	0.00	0.00	0.00	0.00	0.12	0.02	0.00	0.00	0.50	0.01	0.07
22	0.00	0.00	0.00	0.00	0.76	0.00	0.00	0.00	0.00	1.32	0.32	0.00
23	0.00	0.00	0.26	0.00	0.66	0.10	0.00	0.00	0.06	0.42	0.56	0.00
24	0.00	0.00	1.03	0.00	0.45	0.00	0.00	0.00	0.00	0.15	0.00	0.00
25	0.00	0.00	0.30	0.00	0.00	0.00	0.00	0.40	0.00	0.11	0.00	0.25
26	0.07	0.05	0.00	0.05	0.00	0.00	1.24	0.14	0.00	0.00	0.00	0.00
27	0.00	0.00	0.00	0.00	0.00	0.00	0.45	0.13	1.90	0.00	0.07	0.00
28	0.00	0.00	0.00	0.00	0.00	0.06	0.00	0.00	0.07	0.00	0.43	0.00
29	0.00		0.35	0.00	0.31	0.00	0.00	0.00	0.00	0.00	0.70	0.00
30	0.40		0.19	0.00	0.63	0.00	0.00	0.00	0.00	0.00	0.16	0.00
31	0.00		0.12		0.12		0.00	0.02		0.00		0.00
Total	1.82	2.66	2.67	0.39	6.09	3.19	4.85	2.71	2.30	4.11	5.42	1.80
Mean	0.06	0.09	0.09	0.01	0.20	0.11	0.16	0.09	0.08	0.13	0.18	0.06
Minimum	0.00	0.00	0.00	0.00	0.00	0.00	0.00	0.00	0.00	0.00	0.00	0.00
Maximum	0.40	0.90	1.03	0.30	1.30	1.17	2.10	0.63	1.90	1.32	0.80	0.63

Station number 3348
Table of daily values for the year ending December 1979
DAILY PRECIPITATION IN INCHES
NOAA - FREDERICK POLICE BRKS

Day	January	February	March	April	May	June	July	August	September	October	November	December
1	0.55	0.00	0.00	0.00	0.00	0.35	0.26	0.00	0.00	2.60	0.00	0.00
2	1.14	0.00	0.00	0.43	0.00	0.00	0.00	0.05	0.00	0.02	0.43	0.00
3	0.00	0.00	0.00	0.40	0.04	0.76	0.00	1.51	0.06	0.40	0.27	0.00
4	0.00	0.00	0.01	0.10	0.09	0.43	0.40	0.00	0.00	0.00	0.00	0.00
5	0.00	0.00	0.37	0.00	0.14	0.00	0.00	0.00	1.35	0.68	0.00	0.00
6	0.14	0.00	0.00	0.00	0.00	0.00	0.00	0.00	3.35	0.00	0.00	0.00
7	0.31	0.60	0.00	0.00	0.00	0.00	0.00	0.00	0.00	0.00	0.00	0.00
8	0.26	0.00	0.00	0.00	0.00	0.00	0.00	0.00	0.00	0.00	0.00	0.00
9	0.00	0.00	0.00	0.61	0.00	0.00	0.00	0.19	0.00	0.49	0.00	0.00
10	0.00	0.00	0.00	0.22	0.00	0.00	0.00	0.35	0.00	1.65	0.18	0.00
11	0.00	0.00	0.37	0.00	0.00	0.12	0.00	0.06	0.00	0.00	0.25	0.00
12	0.30	0.40	0.00	0.01	0.00	0.00	0.00	0.84	0.00	0.26	0.14	0.00
13	0.40	0.00	0.00	0.00	0.40	0.00	0.06	0.00	0.00	0.01	0.05	0.36
14	0.07	0.00	0.12	0.20	0.80	0.00	0.06	0.00	0.23	0.00	0.03	0.00
15	0.00	0.00	0.00	0.05	0.00	0.00	0.00	0.00	0.00	0.00	0.00	0.00
16	0.00	0.05	0.00	0.00	0.18	0.00	0.00	0.00	0.00	0.00	0.07	0.00
17	0.00	0.00	0.00	0.00	0.00	0.72	0.00	0.00	0.00	0.00	0.00	0.00
18	0.00	0.00	0.00	0.00	0.00	0.00	0.00	0.07	0.00	0.00	0.00	0.00
19	0.00	1.70	0.00	0.00	0.20	0.00	0.00	0.00	0.02	0.00	0.00	0.00
20	0.30	0.00	0.00	0.00	0.00	0.00	0.00	0.00	0.00	0.00	0.00	0.00
21	1.97	0.00	0.00	0.00	0.12	0.00	0.31	0.90	0.98	0.00	0.00	0.00
22	0.00	0.00	0.00	0.00	0.00	0.00	0.00	0.00	2.02	0.00	0.00	0.00
23	0.00	0.04	0.00	0.00	1.20	0.00	0.00	0.23	0.08	0.08	0.00	0.00
24	1.22	0.88	0.52	0.00	1.49	0.00	0.00	0.25	0.00	0.27	0.00	0.10
25	0.05	0.18	0.56	0.00	0.50	0.00	0.00	0.24	0.00	0.00	0.01	0.65
26	0.00	0.62	0.00	0.08	0.02	0.00	0.08	0.14	0.00	0.00	0.48	0.00
27	0.00	0.14	0.00	0.10	0.00	0.00	0.00	0.77	0.04	0.00	0.03	0.00
28	0.45	0.00	0.00	0.00	0.16	0.00	0.52	0.06	0.03	0.14	0.00	0.00
29	0.00		0.02	0.00	0.07	0.00	0.09	0.00	0.00	0.00	0.00	0.00
30	0.00		0.00	0.00	0.00	0.28	0.00	0.00	0.00	0.00	0.00	0.00
31	0.00		0.00		0.00		0.00	0.00		0.00		0.00
Total	7.16	4.61	1.97	2.20	5.41	2.66	1.78	5.66	8.16	6.60	1.94	1.11
Mean	0.23	0.16	0.06	0.07	0.17	0.09	0.06	0.18	0.27	0.21	0.06	0.04
Minimum	0.00	0.00	0.00	0.00	0.00	0.00	0.00	0.00	0.00	0.00	0.00	0.00
Maximum	1.97	1.70	0.56	0.61	1.49	0.76	0.52	1.51	3.35	2.60	0.48	0.65

Station number 3348
Table of daily values for the year ending December 1980
DAILY PRECIPITATION IN INCHES
NOAA - FREDERICK POLICE BRKS

Day	January	February	March	April	May	June	July	August	September	October	November	December
1	0.00	0.00	0.00	0.22	0.69	0.00	0.00	0.31	0.00	0.00	0.00	0.00
2	0.00	0.00	0.40	0.00	0.00	0.06	0.00	0.00	0.00	0.02	0.00	0.00
3	0.00	0.00	0.00	0.00	0.17	0.00	0.00	0.00	0.23	0.08	0.00	0.14
4	0.10	0.00	0.00	0.37	0.00	0.63	0.00	0.00	0.00	0.00	0.22	0.00
5	0.35	0.00	0.05	0.00	0.00	0.00	0.07	0.00	0.00	0.00	0.00	0.00
6	0.00	0.00	0.00	0.00	0.00	0.05	0.00	0.00	0.00	0.00	0.00	0.00
7	0.00	0.06	0.00	0.00	0.03	0.00	0.00	0.00	0.00	0.00	0.00	0.00
8	0.00	0.00	0.04	0.00	0.09	0.35	0.60	0.00	0.00	0.00	0.00	0.00
9	0.05	0.00	0.07	0.86	0.00	0.00	0.00	0.00	0.00	0.00	0.02	0.13
10	0.00	0.00	0.00	0.00	0.00	0.26	0.12	0.00	0.10	0.04	0.00	0.00
11	0.15	0.00	0.14	0.00	0.12	0.00	0.00	0.88	0.00	0.02	0.00	0.00
12	0.04	0.00	0.00	0.08	0.00	0.00	0.00	0.08	0.00	0.00	0.00	0.00
13	0.00	0.00	0.20	0.06	0.31	0.00	0.00	0.00	0.00	0.00	0.00	0.00
14	0.55	0.00	0.03	0.35	0.00	0.00	0.00	0.00	0.00	0.00	0.00	0.00
15	0.14	0.00	0.00	0.06	0.00	0.00	0.00	0.06	0.03	0.00	0.00	0.00
16	0.00	0.20	0.00	0.00	0.00	1.00	0.00	0.32	0.00	0.00	0.12	0.07
17	0.00	0.00	0.33	0.00	0.00	0.00	0.00	0.00	0.00	0.00	0.10	0.00
18	0.56	0.00	0.15	0.00	0.99	0.00	0.00	0.19	0.15	0.25	1.07	0.00
19	0.33	0.00	0.00	0.00	0.05	0.00	0.00	0.08	0.00	0.03	0.00	0.00
20	0.00	0.00	0.00	0.00	0.32	0.07	0.00	0.00	0.00	0.00	0.00	0.00
21	0.00	0.02	1.82	0.00	1.33	0.00	0.00	0.00	0.00	0.00	0.00	0.00
22	0.00	0.33	0.00	0.00	0.00	0.00	1.27	0.00	0.00	0.00	0.00	0.00
23	0.04	0.03	0.00	0.00	0.00	0.00	0.52	0.00	0.03	0.00	0.00	0.00
24	0.03	0.02	0.03	0.00	0.41	0.00	0.25	0.00	0.00	0.00	1.58	0.34
25	0.03	0.00	0.08	0.04	0.00	0.00	0.00	0.00	0.53	1.90	0.02	0.00
26	0.00	0.00	0.00	0.25	0.00	0.00	0.00	0.00	0.04	0.00	0.00	0.00
27	0.00	0.00	0.00	0.80	0.00	0.00	0.00	0.00	0.00	0.00	0.08	0.00
28	0.00	0.20	0.00	0.37	0.00	0.00	0.00	0.00	0.00	0.05	0.20	0.00
29	0.00	0.00	1.22	0.26	0.00	0.48	0.07	0.00	0.00	0.00	0.00	0.10
30	0.00		0.00	0.07	0.00	0.00	0.00	0.00	0.00	0.00	0.00	0.00
31	0.00		0.57		0.12		0.00	0.47		0.00		0.00
Total	2.37	0.86	5.13	3.79	4.63	2.90	2.90	2.39	1.11	2.39	3.41	0.78
Mean	0.08	0.03	0.17	0.13	0.15	0.10	0.09	0.08	0.04	0.08	0.11	0.03
Minimum	0.00	0.00	0.00	0.00	0.00	0.00	0.00	0.00	0.00	0.00	0.00	0.00
Maximum	0.56	0.33	1.82	0.86	1.33	1.00	1.27	0.88	0.53	1.90	1.58	0.34

Station number 3348
Table of daily values for the year ending December 1981
DAILY PRECIPITATION IN INCHES
NOAA - FREDERICK POLICE BRKS

Day	January	February	March	April	May	June	July	August	September	October	November	December
1	0.15	0.00	0.05	0.00	0.59	0.08	0.03	0.00	0.33	0.00	0.00	0.57
2	0.00	1.32	0.00	0.24	0.08	0.37	0.16	0.00	0.00	0.65	0.00	0.06
3	0.00	0.00	0.00	0.00	0.00	0.02	0.15	0.04	0.02	0.00	0.00	0.00
4	0.00	0.00	0.00	0.00	0.00	0.25	1.02	0.00	0.08	0.00	0.00	0.00
5	0.00	0.00	0.62	0.85	0.00	0.59	0.03	0.00	0.08	0.00	0.00	0.02
6	0.00	0.00	0.03	0.00	0.08	0.01	0.00	0.16	0.00	0.15	0.38	0.00
7	0.00	0.00	0.00	0.00	0.02	0.00	0.00	0.00	0.03	0.03	0.00	0.00
8	0.00	0.19	0.00	0.00	0.00	0.00	0.00	0.18	0.20	0.00	0.00	0.14
9	0.00	0.00	0.00	0.11	0.00	0.05	0.00	0.51	0.00	0.00	0.00	0.00
10	0.00	0.03	0.00	0.00	0.07	0.55	0.00	0.00	0.00	0.00	0.00	0.00
11	0.00	0.76	0.00	0.20	0.32	0.00	0.00	0.00	0.00	0.00	0.00	0.00
12	0.00	0.00	0.00	0.53	0.27	0.00	0.00	0.28	0.00	0.00	0.00	0.00
13	0.00	0.00	0.00	0.73	0.00	0.00	0.00	0.00	0.00	0.00	0.00	0.00
14	0.00	0.00	0.03	0.60	0.00	0.31	0.00	0.00	0.00	0.00	0.00	0.23
15	0.10	0.00	0.00	0.06	0.16	0.00	0.00	0.00	0.06	0.00	0.00	0.48
16	0.00	0.00	0.25	0.00	0.46	0.00	0.00	0.00	0.53	0.00	0.00	0.50
17	0.00	0.05	0.00	0.03	0.00	0.12	0.00	0.00	0.23	0.00	0.00	0.00
18	0.00	0.00	0.00	0.00	0.00	0.00	0.00	0.00	0.00	0.10	0.00	0.00
19	0.00	0.03	0.00	0.00	0.39	0.00	0.00	0.00	0.08	0.07	0.00	0.00
20	0.00	1.30	0.02	0.13	0.00	0.96	0.00	0.00	0.00	0.00	0.23	0.00
21	0.16	0.28	0.03	0.00	0.00	0.00	1.24	0.00	0.00	0.00	0.00	0.00
22	0.00	0.05	0.00	0.00	0.00	1.13	0.00	0.00	0.00	0.00	0.00	0.18
23	0.00	1.30	0.00	0.03	0.00	0.00	0.00	0.00	0.00	0.41	0.00	0.02
24	0.00	0.11	0.00	0.35	0.00	0.00	0.67	0.00	0.00	0.11	0.06	0.00
25	0.00	0.00	0.00	0.00	0.00	0.00	0.11	0.00	0.00	0.33	0.04	0.00
26	0.00	0.00	0.00	0.00	0.00	0.50	0.00	0.00	0.00	0.56	0.00	0.00
27	0.00	0.00	0.04	0.00	0.00	0.00	0.05	0.00	0.00	0.99	0.00	0.06
28	0.00	0.05	0.00	0.00	0.37	0.00	0.55	0.00	0.62	0.21	0.00	0.00
29	0.00		0.00	0.00	0.08	0.00	1.13	0.00	0.00	0.00	0.00	0.00
30	0.00		0.26	0.02	0.00	0.00	0.00	0.19	0.00	0.00	0.00	0.00
31	0.00		0.07		0.31		0.00	0.58		0.00		0.00
Total	0.41	5.47	1.40	3.88	3.20	4.94	5.14	1.94	2.26	3.61	0.71	2.26
Mean	0.01	0.20	0.05	0.13	0.10	0.16	0.17	0.06	0.08	0.12	0.02	0.07
Minimum	0.00	0.00	0.00	0.00	0.00	0.00	0.00	0.00	0.00	0.00	0.00	0.00
Maximum	0.16	1.32	0.62	0.85	0.59	1.13	1.24	0.58	0.62	0.99	0.38	0.57

Station number 3348
Table of daily values for the year ending December 1982
DAILY PRECIPITATION IN INCHES
NOAA - FREDERICK POLICE BRKS

Day	January	February	March	April	May	June	July	August	September	October	November	December
1	0.61	0.00	0.00	0.15	0.00	0.00	0.09	0.00	0.00	0.00	0.00	0.38
2	0.00	0.00	0.00	0.00	0.00	0.60	0.00	0.00	0.00	0.00	0.00	0.00
3	0.03	1.37	0.00	0.37	0.00	0.00	0.00	0.00	0.70	0.00	0.00	0.35
4	0.85	0.00	0.00	0.17	0.00	0.91	1.23	0.00	0.00	0.00	2.01	0.00
5	0.05	0.00	0.00	0.00	0.00	1.30	0.00	0.05	0.00	0.00	0.02	0.00
6	0.00	0.00	0.00	0.58	0.00	0.19	0.00	0.00	0.00	0.00	0.00	0.00
7	0.02	0.00	0.82	0.00	0.00	0.00	0.00	0.00	0.00	0.00	0.00	0.00
8	0.00	0.00	0.07	0.00	0.12	0.00	0.00	0.00	0.00	0.00	0.00	0.00
9	0.00	0.31	0.00	0.00	0.05	0.00	0.00	0.21	0.04	0.00	0.00	0.00
10	0.00	0.00	0.00	0.30	0.00	0.44	0.00	0.00	0.00	0.00	0.00	0.00
11	0.00	0.00	0.04	0.00	0.00	0.30	0.00	0.00	0.00	0.00	0.00	0.03
12	0.00	0.00	0.21	0.00	0.00	0.14	0.00	0.16	0.00	0.00	0.00	0.10
13	0.60	0.10	0.04	0.00	0.00	1.87	0.00	0.00	0.00	0.55	0.71	0.00
14	0.00	0.00	0.00	0.00	0.00	0.00	0.00	0.00	0.00	0.13	0.00	0.00
15	0.00	0.00	0.00	0.00	0.00	0.00	0.00	0.00	0.10	0.00	0.00	0.00
16	0.10	0.05	0.40	0.00	0.00	0.00	0.00	0.00	0.00	0.00	0.00	0.37
17	0.00	0.28	0.30	0.00	0.00	0.59	0.00	0.00	0.00	0.00	0.00	0.00
18	0.00	0.40	0.00	0.00	0.00	0.00	0.00	0.02	0.00	0.00	0.00	0.00
19	0.00	0.23	0.00	0.79	0.00	0.00	0.00	0.00	0.00	0.00	0.04	0.03
20	0.11	0.00	0.26	0.00	0.03	0.00	0.09	0.00	0.42	0.00	0.00	0.00
21	0.37	0.19	0.49	0.00	0.00	0.00	0.39	0.58	0.00	0.00	0.02	0.00
22	0.00	0.00	0.00	0.00	0.27	0.00	0.00	0.00	0.51	0.00	0.00	0.00
23	0.60	0.00	0.00	0.00	0.48	0.38	0.10	0.12	0.01	0.10	0.02	0.05
24	0.00	0.00	0.00	0.00	0.03	0.00	0.00	0.00	0.00	0.00	0.03	0.00
25	0.00	0.00	0.00	0.00	0.02	0.00	0.00	0.05	0.00	0.64	0.00	0.00
26	0.00	0.00	0.15	0.24	0.00	0.00	0.00	0.00	0.00	0.06	0.00	0.07
27	0.00	0.00	0.00	1.10	0.00	0.00	0.00	0.00	1.25	0.00	0.00	0.14
28	0.00	0.00	0.00	0.38	0.38	0.00	2.02	0.00	0.00	0.00	0.45	0.06
29	0.00		0.00	0.00	0.98	0.00	0.00	0.00	0.00	0.00	1.50	0.00
30	0.00		0.00	0.00	0.00	0.10	0.00	0.00	0.01	0.00	0.00	0.00
31	0.06		0.12		0.20		0.05	0.00		0.00		0.00
Total	3.40	2.93	2.90	4.08	2.56	6.82	3.97	1.19	3.04	1.48	4.80	1.58
Mean	0.11	0.10	0.09	0.14	0.08	0.23	0.13	0.04	0.10	0.05	0.16	0.05
Minimum	0.00	0.00	0.00	0.00	0.00	0.00	0.00	0.00	0.00	0.00	0.00	0.00
Maximum	0.85	1.37	0.82	1.10	0.98	1.87	2.02	0.58	1.25	0.64	2.01	0.38

Station number 3348
Table of daily values for the year ending December 1983
DAILY PRECIPITATION IN INCHES
NOAA - FREDERICK POLICE BRKS

Day	January	February	March	April	May	June	July	August	September	October	November	December
1	0.00	0.00	0.05	0.00	0.00	0.04	0.00	0.00	0.00	0.14	0.00	0.00
2	0.00	0.54	0.05	0.00	0.02	0.00	0.00	0.27	0.00	0.00	0.00	0.00
3	0.00	0.07	0.00	1.20	0.00	0.00	0.00	0.00	0.00	0.00	0.10	0.03
4	0.00	0.00	0.00	0.00	0.18	0.14	0.00	0.00	0.00	0.00	0.00	0.77
5	0.04	0.00	0.00	0.00	0.00	0.06	0.15	0.36	0.00	0.00	0.06	0.00
6	0.03	0.08	0.00	0.00	0.00	0.00	0.00	0.12	0.00	0.00	0.00	0.49
7	0.00	0.00	0.33	0.20	0.00	0.04	0.00	0.00	0.00	0.00	0.00	0.16
8	0.00	0.00	0.73	0.51	0.08	0.00	0.00	0.00	0.00	0.00	0.00	0.00
9	0.00	0.00	0.22	0.46	0.16	0.00	0.00	0.00	0.00	0.00	0.00	0.00
10	0.48	0.00	0.23	1.57	0.00	0.00	0.00	0.00	0.00	0.00	0.86	0.00
11	0.23	0.94	0.00	0.27	0.00	0.00	0.00	0.35	0.00	0.00	0.33	0.00
12	0.00	0.00	0.00	0.00	0.00	0.00	0.00	0.10	0.00	0.51	0.00	0.43
13	0.00	0.00	0.00	0.00	0.00	0.00	0.00	0.00	0.74	0.00	0.00	2.01
14	0.00	0.00	0.00	0.00	0.00	0.00	0.00	0.00	0.00	0.62	0.00	0.07
15	0.07	0.00	0.00	1.62	0.84	0.00	0.00	0.00	0.00	0.00	0.30	0.00
16	0.00	0.00	0.00	0.18	0.97	0.00	0.00	0.00	0.00	0.00	0.10	0.00
17	0.00	0.00	0.00	0.00	0.17	0.00	0.00	0.00	0.00	0.00	0.00	0.00
18	0.00	0.00	0.43	0.03	0.00	1.80	0.00	0.00	0.00	0.00	0.00	0.00
19	0.00	0.00	0.00	0.00	0.19	0.22	0.00	0.00	0.00	0.13	0.04	0.00
20	0.00	0.00	0.00	0.00	0.30	0.73	0.00	0.00	0.00	0.18	0.00	0.00
21	0.00	0.00	0.40	0.00	0.33	0.89	0.49	0.00	0.67	0.18	0.87	0.00
22	0.00	0.00	0.00	0.00	0.09	0.00	0.00	0.00	0.13	0.00	0.00	1.04
23	0.50	0.15	0.00	0.00	0.40	0.00	0.00	0.18	0.00	1.75	0.00	0.00
24	0.00	0.00	0.00	1.28	0.00	0.00	0.06	0.00	0.00	0.97	0.20	0.00
25	0.00	0.00	0.00	0.34	0.00	0.00	0.00	0.00	0.00	0.14	0.86	0.00
26	0.00	0.07	0.00	0.00	0.36	0.00	0.00	0.00	0.00	0.07	0.00	0.00
27	0.00	0.00	0.78	0.00	0.00	0.00	0.00	0.00	0.00	0.00	0.00	0.00
28	0.00	0.00	0.14	0.00	0.00	0.00	0.00	1.56	0.00	0.00	0.39	0.67
29	0.00		0.00	0.00	0.27	0.40	0.00	0.04	0.00	0.00	0.18	0.00
30	0.14		0.00	0.00	0.02	0.00	0.00	0.00	0.46	0.00	0.00	0.00
31	0.05		0.00		0.00		0.00	0.05		0.00		0.00
Total	1.54	1.85	3.36	7.66	4.38	4.32	0.70	3.03	2.00	4.69	4.29	5.67
Mean	0.05	0.07	0.11	0.26	0.14	0.14	0.02	0.10	0.07	0.15	0.14	0.18
Minimum	0.00	0.00	0.00	0.00	0.00	0.00	0.00	0.00	0.00	0.00	0.00	0.00
Maximum	0.50	0.94	0.78	1.62	0.97	1.80	0.49	1.56	0.74	1.75	0.87	2.01

Station number 3348
Table of daily values for the year ending December 1984
DAILY PRECIPITATION IN INCHES
NOAA - FREDERICK POLICE BRKS

Day	January	February	March	April	May	June	July	August	September	October	November	December
1	0.00	0.00	0.00	0.00	0.42	0.00	1.02	0.00	0.00	0.86	0.00	0.02
2	0.00	0.00	0.00	0.00	0.00	0.00	0.00	0.00	0.00	0.00	0.00	0.00
3	0.00	0.10	0.00	0.00	0.22	0.00	0.00	0.45	0.10	0.00	0.00	0.73
4	0.00	0.05	0.00	0.57	1.73	0.00	0.00	0.50	0.69	0.00	0.00	0.00
5	0.00	0.18	0.51	0.47	0.00	0.00	0.00	0.02	0.00	0.00	0.50	0.00
6	0.00	0.00	0.10	0.02	0.23	0.02	0.43	0.15	0.00	0.00	0.00	0.75
7	0.00	0.00	0.00	0.03	0.17	0.00	1.47	0.03	0.00	0.00	0.00	0.00
8	0.00	0.00	0.10	0.00	0.19	0.00	0.00	0.09	0.00	0.00	0.00	0.00
9	0.00	0.00	0.30	0.00	0.50	0.00	0.00	0.00	0.00	0.08	0.00	0.00
10	0.10	0.00	0.00	0.00	0.05	0.00	0.32	0.62	0.00	0.00	0.00	0.00
11	0.25	0.42	0.00	0.00	0.00	0.00	0.00	1.01	0.00	0.00	0.14	0.00
12	0.00	0.04	0.00	0.00	0.04	0.00	0.00	0.73	0.00	0.00	0.00	0.00
13	0.00	0.04	0.44	0.12	0.00	0.00	0.00	0.49	0.00	0.00	0.00	0.16
14	0.55	2.30	0.10	0.11	0.03	0.04	0.00	0.14	0.00	0.00	0.00	0.00
15	0.00	0.40	0.00	0.93	0.00	0.00	0.00	0.00	0.05	0.00	0.00	0.00
16	0.10	0.09	0.00	0.65	0.00	0.00	0.00	0.00	0.00	0.03	0.00	0.05
17	0.00	0.03	0.00	0.05	0.00	0.09	0.05	0.00	0.00	0.00	0.00	0.00
18	0.50	0.07	0.00	0.08	0.00	0.11	1.89	0.00	0.00	0.00	0.02	0.00
19	0.00	0.00	0.00	0.03	0.07	0.48	0.00	0.03	0.00	0.00	0.42	0.10
20	0.00	0.00	0.00	0.00	0.00	0.00	0.00	0.12	0.00	0.05	0.00	0.00
21	0.00	0.00	0.60	0.00	0.02	0.00	0.30	0.00	0.00	0.00	0.00	0.35
22	0.00	0.00	0.04	0.02	0.00	0.00	0.11	0.00	0.00	0.00	0.00	0.07
23	0.00	0.00	0.00	0.52	0.47	0.14	0.00	0.36	0.00	1.78	0.00	0.00
24	0.42	0.64	0.00	0.08	0.00	1.00	0.00	0.00	0.00	0.40	0.00	0.00
25	0.03	0.42	0.09	0.04	0.00	0.13	0.00	0.00	0.00	0.00	0.00	0.17
26	0.00	0.00	0.56	0.00	0.00	0.00	0.00	0.00	0.00	0.00	0.00	0.00
27	0.00	0.03	0.00	0.00	0.00	0.00	0.51	0.00	0.00	0.00	0.00	0.02
28	0.00	0.66	0.88	0.04	0.08	0.00	0.00	0.00	0.55	0.00	0.76	0.00
29	0.00	0.00	1.80	0.27	1.00	0.00	0.00	0.02	0.11	0.60	0.97	0.00
30	0.04		0.07	0.07	0.51	0.09	0.00	0.00	0.00	0.00	0.00	0.00
31	0.05		0.00		0.00		0.00	0.00		0.00		0.00
Total	2.04	5.47	5.59	4.10	5.73	2.10	6.10	4.76	1.50	3.80	2.81	2.42
Mean	0.07	0.19	0.18	0.14	0.18	0.07	0.20	0.15	0.05	0.12	0.09	0.08
Minimum	0.00	0.00	0.00	0.00	0.00	0.00	0.00	0.00	0.00	0.00	0.00	0.00
Maximum	0.55	2.30	1.80	0.93	1.73	1.00	1.89	1.01	0.69	1.78	0.97	0.75

Station number 3348
Table of daily values for the year ending December 1985
DAILY PRECIPITATION IN INCHES
NOAA - FREDERICK POLICE BRKS

Day	January	February	March	April	May	June	July	August	September	October	November	December
1	0.03	0.59	0.00	0.29	0.00	0.26	0.05	0.45	0.00	0.00	0.10	0.10
2	0.59	0.30	0.00	0.00	0.08	0.00	0.00	0.00	0.00	0.38	0.00	0.18
3	0.06	0.00	0.00	0.00	0.85	0.00	0.02	0.00	0.00	0.42	0.45	0.00
4	0.07	0.00	0.03	0.00	0.00	0.55	0.00	0.00	0.00	0.15	1.02	0.00
5	0.12	0.02	0.04	0.00	0.00	0.80	0.00	0.00	0.00	0.14	0.81	0.00
6	0.00	0.42	0.00	0.00	0.00	0.38	0.00	0.00	0.00	0.00	0.25	0.27
7	0.04	0.00	0.00	0.00	0.00	0.00	0.00	0.02	0.00	0.00	0.00	0.00
8	0.00	0.00	0.07	0.00	0.00	0.29	0.00	0.35	0.00	0.00	0.00	0.00
9	0.00	0.00	0.00	0.02	0.00	0.00	0.00	0.00	0.39	0.00	0.00	0.00
10	0.05	0.00	0.00	0.00	0.00	0.00	0.18	0.00	0.00	0.00	0.00	0.00
11	0.10	0.00	0.04	0.00	0.00	0.00	0.00	0.00	0.00	0.00	0.00	0.00
12	0.00	1.75	0.26	0.00	0.00	0.01	0.29	0.00	0.00	0.00	0.02	0.02
13	0.00	0.00	0.00	0.00	0.30	0.00	0.17	0.00	0.00	0.00	0.01	0.60
14	0.00	0.00	0.00	0.00	0.00	0.00	0.00	0.00	0.00	0.17	0.12	0.00
15	0.00	0.00	0.00	0.00	0.00	0.00	0.03	0.00	0.00	0.01	0.00	0.00
16	0.00	0.00	0.00	0.00	0.22	0.20	2.06	0.02	0.00	0.00	0.23	0.00
17	0.15	0.00	0.00	0.00	0.62	0.02	0.00	0.00	0.00	0.00	0.29	0.00
18	0.00	0.00	0.00	0.00	0.25	0.00	0.00	0.35	0.00	0.00	0.00	0.00
19	0.00	0.00	0.00	0.00	0.00	0.00	0.00	0.05	0.00	0.00	0.00	0.00
20	0.00	0.00	0.02	0.00	0.00	0.10	0.00	0.00	0.00	0.05	0.00	0.00
21	0.00	0.00	0.00	0.00	0.00	0.00	0.00	0.28	0.00	0.75	0.00	0.07
22	0.00	0.00	0.05	0.00	0.56	0.00	0.00	0.00	0.00	0.80	0.78	0.00
23	0.00	0.00	0.62	0.00	0.96	0.09	0.00	0.00	0.06	0.36	0.01	0.00
24	0.00	0.00	0.55	0.00	0.00	0.00	0.00	0.00	0.00	0.25	0.00	0.00
25	0.00	0.00	0.05	0.06	0.00	0.00	0.40	0.51	0.00	0.02	0.00	0.17
26	0.05	0.10	0.00	0.00	0.00	0.00	1.10	0.09	0.00	0.00	0.01	0.00
27	0.00	0.00	0.00	0.00	0.00	0.00	1.03	0.10	1.45	0.00	0.22	0.00
28	0.00	0.00	0.05	0.00	0.10	0.20	0.00	0.00	0.00	0.00	0.45	0.00
29	0.00		0.30	0.00	0.05	0.04	0.00	0.00	0.00	0.00	0.30	0.00
30	0.00		0.16	0.00	0.00	0.00	0.00	0.02	0.00	0.00	0.20	0.00
31	0.40		0.12		0.59		0.18	0.00		0.00		0.00
Total	1.66	3.18	2.36	0.37	4.58	2.94	5.51	2.24	1.90	3.50	5.27	1.41
Mean	0.05	0.11	0.08	0.01	0.15	0.10	0.18	0.07	0.06	0.11	0.18	0.05
Minimum	0.00	0.00	0.00	0.00	0.00	0.00	0.00	0.00	0.00	0.00	0.00	0.00
Maximum	0.59	1.75	0.62	0.29	0.96	0.80	2.06	0.51	1.45	0.80	1.02	0.60

Station number 9440
Table of daily values for the year ending December 1979
DAILY PRECIPITATION IN INCHES
NOAA - WESTMINSTER 2 E

Day	January	February	March	April	May	June	July	August	September	October	November	December
1	0.45	0.00	0.00	0.04	0.00	0.37	0.60	0.78	0.00	3.70	0.00	0.00
2	1.22	0.00	0.00	0.20	0.00	0.02	0.05	1.30	0.08	0.00	0.21	0.00
3	0.05	0.00	0.01	0.43	0.04	0.67	0.00	0.03	0.00	0.56	0.48	0.00
4	0.00	0.00	0.01	0.21	0.09	0.61	0.52	0.00	0.00	0.00	0.00	0.00
5	0.00	0.00	0.43	0.09	0.10	0.01	0.10	0.00	1.03	0.61	0.00	0.00
6	0.20	0.00	0.30	0.00	0.00	0.00	0.00	0.00	5.72	0.00	0.00	0.00
7	0.64	0.33	0.00	0.00	0.00	0.02	0.00	0.00	0.00	0.06	0.00	0.04
8	0.54	0.06	0.00	0.00	0.00	0.00	0.00	0.00	0.00	0.00	0.00	0.00
9	0.00	0.01	0.00	1.19	0.00	0.00	0.00	0.39	0.00	0.53	0.00	0.00
10	0.00	0.00	0.09	0.11	0.00	0.01	0.01	0.18	0.00	1.85	0.22	0.00
11	0.01	0.00	0.55	0.00	0.00	0.09	0.00	0.07	0.00	0.00	0.35	0.00
12	0.25	0.25	0.00	0.05	0.00	0.00	0.00	1.77	0.00	0.25	0.17	0.00
13	0.29	0.18	0.00	0.00	0.33	0.00	0.15	0.00	0.00	0.00	0.29	0.52
14	0.03	0.00	0.03	0.31	0.56	0.00	0.11	0.00	0.17	0.00	0.07	0.00
15	0.00	0.11	0.00	0.04	0.02	0.00	0.01	0.02	0.32	0.00	0.00	0.00
16	0.00	0.13	0.00	0.00	0.21	0.00	0.00	0.00	0.00	0.00	0.00	0.00
17	0.05	0.00	0.00	0.00	0.00	0.84	0.00	0.00	0.00	0.00	0.00	0.00
18	0.00	0.01	0.00	0.00	0.00	0.00	0.00	0.09	0.00	0.00	0.00	0.00
19	0.00	0.92	0.00	0.00	0.28	0.00	0.00	0.00	0.00	0.00	0.00	0.00
20	0.53	0.00	0.00	0.00	0.02	0.00	0.23	0.00	0.00	0.00	0.00	0.00
21	1.86	0.24	0.00	0.00	0.03	0.00	0.15	0.92	1.09	0.00	0.00	0.00
22	0.10	0.00	0.00	0.00	0.02	0.00	0.01	0.20	1.87	0.00	0.00	0.00
23	0.00	0.07	0.00	0.00	0.81	0.00	0.10	0.00	0.32	0.00	0.00	0.00
24	1.29	0.89	0.95	0.00	1.37	0.00	0.04	0.07	0.00	0.52	0.00	0.14
25	0.16	0.58	0.28	0.00	0.43	0.00	0.05	0.12	0.00	0.00	0.00	0.50
26	0.00	1.19	0.00	0.09	0.05	0.00	0.09	0.09	0.00	0.00	0.90	0.00
27	0.00	0.11	0.00	0.19	0.02	0.00	0.00	0.28	0.00	0.00	0.12	0.00
28	0.35	0.00	0.00	0.00	0.21	0.05	0.38	0.18	0.06	0.17	0.00	0.00
29	0.00		0.01	0.02	0.02	0.08	0.20	0.00	0.00	0.00	0.00	0.00
30	0.00		0.00	0.00	0.00	0.14	0.24	0.00	0.03	0.00	0.00	0.00
31	0.00		0.00		0.04		0.00	0.00		0.00		0.00
Total	8.02	5.08	2.66	2.97	4.66	2.90	3.04	6.49	10.69	8.25	2.81	1.20
Mean	0.26	0.18	0.09	0.10	0.15	0.10	0.10	0.21	0.36	0.27	0.09	0.04
Minimum	0.00	0.00	0.00	0.00	0.00	0.00	0.00	0.00	0.00	0.00	0.00	0.00
Maximum	1.86	1.19	0.95	1.19	1.37	0.84	0.60	1.77	5.72	3.70	0.90	0.52

Station number 9440
Table of daily values for the year ending December 1980
DAILY PRECIPITATION IN INCHES
NOAA - WESTMINSTER 2 E

Day	January	February	March	April	May	June	July	August	September	October	November	December
1	0.00	0.00	0.00	0.17	0.73	0.00	0.00	0.13	0.00	0.00	0.00	0.00
2	0.00	0.00	0.15	0.00	0.00	0.18	0.00	0.00	0.00	0.00	0.00	0.00
3	0.00	0.00	0.00	0.00	0.28	0.05	0.18	0.00	0.36	0.15	0.00	0.05
4	0.08	0.00	0.00	0.31	0.00	0.00	0.00	0.00	0.00	0.00	0.22	0.00
5	0.16	0.00	0.00	0.00	0.00	0.05	0.00	0.00	0.12	0.00	0.00	0.00
6	0.00	0.00	0.00	0.00	0.00	0.00	0.00	0.00	0.00	0.00	0.00	0.00
7	0.00	0.00	0.00	0.00	0.05	0.00	0.00	0.00	0.00	0.00	0.00	0.00
8	0.00	0.00	0.00	0.00	0.14	1.98	0.41	0.00	0.00	0.00	0.02	0.00
9	0.04	0.00	0.10	1.00	0.00	0.00	0.00	0.00	0.00	0.00	0.03	0.07
10	0.00	0.15	0.00	0.00	0.00	0.62	0.06	0.00	0.14	0.05	0.00	0.00
11	0.10	0.00	0.00	0.00	0.07	0.00	0.00	0.59	0.00	0.00	0.00	0.00
12	0.00	0.00	0.00	0.05	0.00	0.00	0.00	0.08	0.00	0.00	0.00	0.00
13	0.00	0.00	0.09	0.09	0.80	0.00	0.00	0.00	0.00	0.00	0.00	0.00
14	0.09	0.00	0.85	0.45	0.00	0.00	0.00	0.00	0.00	0.00	0.00	0.00
15	0.08	0.00	0.00	0.16	0.00	0.00	0.00	0.10	0.00	0.00	0.00	0.00
16	0.00	0.04	0.00	0.00	0.00	1.00	0.00	0.04	0.00	0.00	0.06	0.07
17	0.00	0.00	0.31	0.00	0.00	0.00	0.00	0.00	0.00	0.00	0.05	0.00
18	0.40	0.00	0.00	0.00	0.90	0.00	0.00	0.12	0.30	0.59	0.48	0.00
19	0.24	0.00	0.00	0.00	0.85	0.00	0.00	0.47	0.00	0.00	0.00	0.00
20	0.00	0.00	0.00	0.00	0.00	0.00	0.00	0.00	0.00	0.00	0.00	0.00
21	0.00	0.00	1.60	0.00	1.15	0.00	0.00	0.00	0.00	0.00	0.00	0.00
22	0.04	0.25	0.00	0.00	0.00	0.00	1.35	0.00	0.00	0.00	0.00	0.00
23	0.00	0.00	0.00	0.18	0.00	0.00	0.32	0.00	0.00	0.00	0.00	0.00
24	0.00	0.00	0.00	0.00	0.75	0.00	0.27	0.00	0.00	0.00	1.38	0.14
25	0.05	0.00	0.00	0.05	0.00	0.00	0.00	0.00	0.39	2.80	0.00	0.00
26	0.00	0.00	0.00	0.17	0.00	0.00	0.00	0.00	0.00	0.18	0.00	0.00
27	0.00	0.00	0.00	0.75	0.00	0.00	0.00	0.00	0.00	0.00	0.00	0.00
28	0.00	0.12	0.00	0.78	0.00	0.00	0.00	0.00	0.00	0.06	0.21	0.00
29	0.00	0.00	1.05	0.42	0.00	0.42	0.18	0.00	0.00	0.00	0.00	0.00
30	0.00		0.00	0.15	0.00	0.08	0.00	0.00	0.00	0.00	0.00	0.00
31	0.00		0.87		0.21		0.00	0.81		0.00		0.00
Total	1.28	0.56	5.02	4.73	5.93	4.38	2.77	2.34	1.31	3.83	2.45	0.33
Mean	0.04	0.02	0.16	0.16	0.19	0.15	0.09	0.08	0.04	0.12	0.08	0.01
Minimum	0.00	0.00	0.00	0.00	0.00	0.00	0.00	0.00	0.00	0.00	0.00	0.00
Maximum	0.40	0.25	1.60	1.00	1.15	1.98	1.35	0.81	0.39	2.80	1.38	0.14

Station number 9440
Table of daily values for the year ending December 1981
DAILY PRECIPITATION IN INCHES
NOAA - WESTMINSTER 2 E

Day	January	February	March	April	May	June	July	August	September	October	November	December
1	0.25	0.00	0.17	0.43	0.33	0.00	0.00	0.00	0.00	0.00	0.00	0.32
2	0.25	0.98	0.00	0.25	0.65	0.55	1.31	0.00	0.00	0.90	0.00	0.25
3	0.00	0.00	0.00	0.00	0.00	0.02	0.00	0.16	0.00	0.00	0.00	0.00
4	0.00	0.00	0.00	0.00	0.00	0.22	1.38	0.00	0.00	0.00	0.00	0.00
5	0.00	0.00	0.54	0.43	0.00	0.20	0.00	0.00	0.07	0.00	0.00	0.00
6	0.00	0.00	0.00	0.06	0.07	0.04	0.00	0.07	0.09	0.15	0.03	0.00
7	0.00	0.00	0.00	0.00	0.00	0.00	0.00	0.00	0.00	0.00	0.00	0.00
8	0.00	0.20	0.00	0.00	0.00	0.00	0.00	0.23	0.11	0.00	0.00	0.00
9	0.00	0.00	0.00	0.21	0.00	0.00	0.00	0.04	0.14	0.00	0.00	0.00
10	0.00	0.00	0.00	0.00	0.05	0.53	0.00	0.00	0.00	0.00	0.00	0.00
11	0.00	0.65	0.00	0.12	0.89	0.00	0.00	0.00	0.00	0.00	0.00	0.00
12	0.00	0.00	0.00	1.19	0.11	0.00	0.00	0.41	0.00	0.00	0.00	0.00
13	0.00	0.00	0.00	0.41	0.00	0.00	0.00	0.00	0.00	0.00	0.00	0.00
14	0.00	0.00	0.00	0.96	0.00	2.30	0.00	0.00	0.00	0.00	0.00	0.36
15	0.10	0.00	0.00	0.06	0.64	0.00	0.00	0.00	0.22	0.00	0.00	0.52
16	0.00	0.00	0.30	0.00	0.45	0.00	0.00	0.05	0.60	0.00	0.00	0.28
17	0.00	0.00	0.00	0.00	0.00	0.43	0.00	0.00	0.21	0.00	0.00	0.03
18	0.00	0.00	0.00	0.00	0.00	0.00	0.00	0.00	0.45	0.11	0.00	0.00
19	0.00	0.00	0.00	0.00	0.29	0.00	0.00	0.00	0.07	0.10	0.00	0.00
20	0.00	0.72	0.00	0.17	0.00	0.61	0.00	0.00	0.00	0.00	0.38	0.00
21	0.04	0.73	0.00	0.00	0.00	0.35	0.41	0.00	0.00	0.00	0.00	0.00
22	0.00	0.12	0.00	0.00	0.00	1.93	0.00	0.00	0.00	0.00	0.00	0.06
23	0.00	1.55	0.00	0.21	0.00	0.00	0.00	0.00	0.00	0.42	0.00	0.00
24	0.00	0.20	0.00	0.35	0.00	0.00	0.05	0.00	0.00	0.38	0.00	0.00
25	0.00	0.00	0.00	0.00	0.00	0.00	0.00	0.00	0.00	0.10	0.00	0.00
26	0.00	0.00	0.00	0.00	0.00	0.30	0.00	0.00	0.00	0.52	0.00	0.00
27	0.00	0.00	0.00	0.00	0.00	0.00	0.00	0.00	0.00	0.50	0.00	0.06
28	0.00	0.07	0.00	0.00	0.42	0.00	0.51	0.00	0.00	0.60	0.00	0.00
29	0.00		0.00	0.09	0.23	0.00	0.30	0.00	0.00	0.00	0.00	0.00
30	0.00		0.32	0.00	0.00	0.00	0.00	0.06	0.00	0.00	0.00	0.00
31	0.00		0.00		0.50		0.00	0.45		0.00		0.00
Total	0.64	5.22	1.33	4.94	4.63	7.48	3.96	1.47	1.96	3.78	0.41	1.88
Mean	0.02	0.19	0.04	0.16	0.15	0.25	0.13	0.05	0.07	0.12	0.01	0.06
Minimum	0.00	0.00	0.00	0.00	0.00	0.00	0.00	0.00	0.00	0.00	0.00	0.00
Maximum	0.25	1.55	0.54	1.19	0.89	2.30	1.38	0.45	0.60	0.90	0.38	0.52

Station number 9440
Table of daily values for the year ending December 1982
DAILY PRECIPITATION IN INCHES
NOAA - WESTMINSTER 2 E

Day	January	February	March	April	May	June	July	August	September	October	November	December
1	0.69	0.00	0.00	0.24	0.00	0.00	0.00	0.22	0.00	0.00	0.00	0.31
2	0.00	0.00	0.00	0.00	0.00	0.51	0.00	0.65	0.07	0.00	0.00	0.00
3	0.00	1.68	0.00	0.59	0.00	0.00	0.45	0.13	0.72	0.00	0.00	0.00
4	0.97	0.00	0.00	0.00	0.00	0.50	0.00	0.00	0.00	0.00	1.23	0.00
5	0.00	0.00	0.00	0.00	0.00	0.76	0.00	0.55	0.00	0.00	0.00	0.00
6	0.00	0.00	0.00	0.65	0.00	0.03	0.00	0.00	0.00	0.00	0.00	0.00
7	0.00	0.00	0.63	0.00	0.00	0.08	0.00	0.00	0.00	0.00	0.00	0.00
8	0.00	0.00	0.09	0.00	0.07	0.00	0.00	0.00	0.00	0.00	0.00	0.00
9	0.00	0.16	0.00	0.20	0.07	0.00	0.00	0.00	0.00	0.00	0.00	0.00
10	0.00	0.00	0.00	0.00	0.00	0.29	0.00	0.46	0.00	0.00	0.00	0.00
11	0.00	0.00	0.00	0.00	0.00	0.00	0.00	0.00	0.00	0.00	0.00	0.07
12	0.00	0.00	0.21	0.00	0.00	0.05	0.00	0.23	0.00	0.00	0.00	0.13
13	0.35	0.20	0.08	0.00	0.00	1.90	0.00	0.00	0.00	0.41	0.39	0.00
14	0.00	0.00	0.00	0.00	0.00	0.00	0.00	0.00	0.00	0.22	0.00	0.00
15	0.00	0.00	0.00	0.00	0.00	0.00	0.00	0.00	0.00	0.00	0.00	0.00
16	0.20	0.00	0.55	0.00	0.00	0.00	0.00	0.00	0.00	0.06	0.00	0.95
17	0.00	0.30	0.15	0.07	0.00	1.22	0.00	0.00	0.00	0.00	0.00	0.00
18	0.00	0.41	0.00	0.57	0.00	0.00	0.00	0.20	0.01	0.00	0.00	0.00
19	0.00	0.25	0.00	0.00	0.00	0.00	0.00	0.00	0.00	0.00	0.00	0.04
20	0.05	0.00	0.10	0.00	1.09	0.00	0.35	0.00	0.48	0.00	0.00	0.00
21	0.30	0.00	0.00	0.00	0.00	0.00	0.00	0.02	0.00	0.17	0.00	0.00
22	0.00	0.00	0.00	0.00	0.32	0.00	0.00	0.00	1.34	0.00	0.02	0.00
23	0.50	0.00	0.00	0.00	0.36	0.05	0.00	0.00	0.10	0.00	0.00	0.04
24	0.00	0.00	0.00	0.00	0.03	0.00	0.00	0.05	0.00	0.00	0.03	0.00
25	0.00	0.00	0.00	0.00	0.00	0.00	0.00	0.02	0.00	0.69	0.00	0.00
26	0.11	0.00	0.10	1.02	0.00	0.00	0.00	0.00	0.00	0.13	0.00	0.00
27	0.00	0.00	0.00	0.20	0.00	0.00	0.00	0.00	0.95	0.00	0.00	0.06
28	0.00	0.00	0.00	0.48	0.34	0.00	0.54	0.00	0.00	0.00	0.32	0.09
29	0.00		0.00	0.00	0.25	0.00	0.00	0.00	0.00	0.00	0.80	0.00
30	0.00		0.00	0.00	0.00	0.15	0.00	0.00	0.00	0.00	0.00	0.00
31	0.00		0.24		0.11		0.04	0.00		0.00		0.00
Total	3.17	3.00	2.15	4.02	2.64	5.54	1.38	2.53	3.67	1.68	2.79	1.69
Mean	0.10	0.11	0.07	0.13	0.09	0.18	0.04	0.08	0.12	0.05	0.09	0.05
Minimum	0.00	0.00	0.00	0.00	0.00	0.00	0.00	0.00	0.00	0.00	0.00	0.00
Maximum	0.97	1.68	0.63	1.02	1.09	1.90	0.54	0.65	1.34	0.69	1.23	0.95

Station number 9440
Table of daily values for the year ending December 1983
DAILY PRECIPITATION IN INCHES
NOAA - WESTMINSTER 2 E

Day	January	February	March	April	May	June	July	August	September	October	November	December
1	0.00	0.00	0.03	0.00	0.00	0.00	0.00	0.00	0.12	0.00	0.00	0.00
2	0.00	0.78	0.12	0.00	0.00	0.00	0.00	0.00	0.00	0.00	0.00	0.00
3	0.00	0.00	0.00	0.63	0.00	0.00	0.00	0.00	0.00	0.00	0.16	0.05
4	0.00	0.00	0.00	0.00	0.22	0.09	0.00	0.00	0.00	0.00	0.00	0.88
5	0.10	0.00	0.00	0.00	0.00	0.00	0.09	1.33	0.00	0.00	0.13	0.00
6	0.03	0.00	0.00	0.00	0.00	0.00	0.00	0.21	0.00	0.00	0.00	0.46
7	0.00	0.19	0.29	0.19	0.00	0.00	0.00	0.00	0.00	0.00	0.00	0.15
8	0.00	0.00	0.65	0.57	0.12	0.00	0.00	0.00	0.00	0.00	0.00	0.00
9	0.00	0.00	0.43	0.23	0.13	0.00	0.00	0.00	0.00	0.00	0.00	0.00
10	0.63	0.00	0.36	1.71	0.00	0.00	0.00	0.00	0.00	0.00	0.85	0.02
11	0.29	0.70	0.00	0.16	0.00	0.00	0.00	0.00	0.00	0.00	0.76	0.00
12	0.00	0.60	0.00	0.00	0.00	0.00	0.00	0.62	0.00	0.50	0.16	0.64
13	0.00	0.00	0.00	0.00	0.00	0.00	0.00	0.02	0.52	0.58	0.00	2.57
14	0.00	0.00	0.00	0.00	0.00	0.00	0.00	0.00	0.00	0.20	0.00	0.26
15	0.15	0.00	0.00	2.08	0.48	0.00	0.00	0.00	0.00	0.00	0.37	0.00
16	0.12	0.00	0.00	0.35	1.10	0.02	0.00	0.00	0.00	0.00	0.29	0.00
17	0.00	0.00	0.00	0.00	0.29	0.00	0.00	0.00	0.00	0.00	0.00	0.00
18	0.00	0.00	0.53	0.05	0.00	0.12	0.00	0.16	0.00	0.00	0.00	0.00
19	0.00	0.00	0.90	0.00	0.04	1.01	0.00	0.00	0.00	0.26	0.04	0.00
20	0.00	0.00	0.02	0.10	0.56	0.40	0.00	0.00	0.00	0.05	0.00	0.00
21	0.00	0.00	0.73	0.00	0.72	0.39	0.04	0.00	0.64	0.08	0.96	0.00
22	0.00	0.00	0.00	0.00	0.17	0.00	0.08	0.00	0.00	0.00	0.00	0.68
23	0.57	0.00	0.00	0.00	0.40	0.00	0.00	0.00	0.00	1.36	0.00	0.00
24	0.00	0.00	0.00	1.44	0.00	0.00	0.00	0.00	0.00	1.21	0.24	0.00
25	0.00	0.00	0.00	0.16	0.00	0.00	0.16	0.00	0.00	0.56	0.91	0.00
26	0.00	0.00	0.00	0.05	0.00	0.00	0.00	0.00	0.00	0.08	0.00	0.00
27	0.00	0.00	0.52	0.00	0.44	0.00	0.00	0.00	0.00	0.00	0.00	0.00
28	0.00	0.00	0.64	0.00	0.00	0.00	0.00	0.00	0.00	0.00	0.66	0.80
29	0.00		0.00	0.00	0.25	0.76	0.00	0.00	0.00	0.00	0.00	0.03
30	0.08		0.00	0.00	0.00	0.00	0.00	0.25	0.50	0.00	0.00	0.00
31	0.00		0.00		0.00		0.00	0.12		0.00		0.00
Total	1.97	2.27	5.22	7.72	4.92	2.79	0.37	2.71	1.78	4.88	5.53	6.54
Mean	0.06	0.08	0.17	0.26	0.16	0.09	0.01	0.09	0.06	0.16	0.18	0.21
Minimum	0.00	0.00	0.00	0.00	0.00	0.00	0.00	0.00	0.00	0.00	0.00	0.00
Maximum	0.63	0.78	0.90	2.08	1.10	1.01	0.16	1.33	0.64	1.36	0.96	2.57

Station number 9440
Table of daily values for the year ending December 1984
DAILY PRECIPITATION IN INCHES
NOAA - WESTMINSTER 2 E

Day	January	February	March	April	May	June	July	August	September	October	November	December
1	0.00	0.00	0.00	0.00	0.20	0.00	0.55	0.00	0.00	0.75	0.00	0.00
2	0.00	0.00	0.00	0.00	0.00	0.00	0.00	0.00	0.00	0.17	0.03	0.00
3	0.00	0.10	0.00	0.00	0.00	0.00	0.00	0.10	0.00	0.00	0.00	0.26
4	0.00	0.08	0.00	1.00	1.46	0.00	0.00	2.01	0.46	0.00	0.00	0.00
5	0.00	0.21	0.46	0.91	0.00	0.00	0.00	0.08	0.00	0.00	0.68	0.00
6	0.00	0.00	0.09	0.15	0.15	0.00	0.82	0.02	0.00	0.00	0.00	0.30
7	0.00	0.00	0.00	0.05	0.12	0.00	2.32	0.00	0.00	0.00	0.00	0.00
8	0.00	0.00	0.02	0.00	0.30	0.00	0.00	0.00	0.00	0.00	0.00	0.00
9	0.00	0.00	0.22	0.00	0.73	0.00	0.00	0.00	0.00	0.10	0.00	0.00
10	0.10	0.00	0.00	0.00	0.04	0.00	0.05	0.92	0.00	0.00	0.05	0.00
11	0.48	0.18	0.00	0.00	0.00	0.00	0.00	0.41	0.00	0.00	0.24	0.00
12	0.00	0.00	0.00	0.00	0.14	0.00	0.24	0.42	0.00	0.00	0.00	0.00
13	0.00	0.00	0.64	0.11	0.00	0.00	0.00	1.30	0.00	0.00	0.00	0.15
14	0.08	1.24	0.00	0.00	0.08	0.62	0.00	0.42	0.00	0.00	0.00	0.00
15	0.00	0.45	0.00	0.36	0.00	0.00	0.00	0.45	0.11	0.00	0.00	0.03
16	0.07	0.00	0.00	0.00	0.00	0.00	0.04	0.00	0.00	0.05	0.00	0.04
17	0.00	0.00	0.00	0.04	0.00	0.00	0.00	0.00	0.00	0.00	0.00	0.00
18	0.41	0.19	0.00	0.03	0.00	0.10	0.93	0.00	0.00	0.00	0.02	0.00
19	0.00	0.00	0.00	0.02	0.17	0.82	0.00	0.00	0.00	0.00	0.40	0.16
20	0.00	0.00	0.00	0.00	0.00	0.00	0.00	0.70	0.00	0.00	0.01	0.05
21	0.00	0.00	0.33	0.00	0.00	0.00	0.24	0.00	0.00	0.00	0.00	0.40
22	0.00	0.00	0.00	0.00	0.00	0.00	0.04	0.00	0.00	0.00	0.00	0.12
23	0.00	0.00	0.00	0.38	0.50	0.00	0.00	1.09	0.00	3.29	0.00	0.00
24	0.35	1.20	0.00	0.11	0.02	0.66	0.00	0.11	0.00	0.37	0.00	0.00
25	0.00	0.15	0.07	0.00	0.00	0.10	0.00	0.00	0.00	0.00	0.00	0.06
26	0.00	0.00	0.53	0.00	0.00	0.07	0.00	0.00	0.00	0.00	0.00	0.00
27	0.00	0.00	0.00	0.00	0.00	0.00	0.31	0.00	0.00	0.00	0.00	0.00
28	0.00	0.54	0.74	0.00	0.00	0.00	0.00	0.00	0.52	0.00	0.02	0.00
29	0.00	0.00	1.20	0.05	0.50	0.00	0.00	0.00	0.09	0.60	2.00	0.00
30	0.00		0.00	0.00	0.47	0.05	0.00	0.00	0.03	0.00	0.00	0.00
31	0.07		0.00		0.00		0.00	0.00		0.00		0.06
Total	1.56	4.34	4.30	3.21	4.88	2.42	5.54	8.03	1.21	5.33	3.45	1.63
Mean	0.05	0.15	0.14	0.11	0.16	0.08	0.18	0.26	0.04	0.17	0.11	0.05
Minimum	0.00	0.00	0.00	0.00	0.00	0.00	0.00	0.00	0.00	0.00	0.00	0.00
Maximum	0.48	1.24	1.20	1.00	1.46	0.82	2.32	2.01	0.52	3.29	2.00	0.40

Station number 9440
Table of daily values for the year ending December 1985
DAILY PRECIPITATION IN INCHES
NOAA - WESTMINSTER 2 E

Day	January	February	March	April	May	June	July	August	September	October	November	December
1	0.05	0.56	0.00	0.41	0.00	0.09	0.35	0.02	0.00	0.00	0.00	0.15
2	0.33	0.45	0.00	0.00	0.03	0.00	0.00	0.00	0.00	0.17	0.00	0.18
3	0.00	0.05	0.00	0.00	1.60	0.00	0.00	0.00	0.00	0.70	0.08	0.00
4	0.10	0.00	0.03	0.05	0.00	0.51	0.00	0.00	0.00	0.32	0.53	0.00
5	0.17	0.00	0.01	0.00	0.00	0.60	0.00	0.00	0.00	0.05	0.57	0.10
6	0.00	0.05	0.00	0.00	0.00	0.18	0.10	0.00	0.00	0.00	0.17	0.20
7	0.00	0.00	0.00	0.00	0.00	0.03	1.75	0.10	0.00	0.00	0.00	0.00
8	0.00	0.00	0.04	0.05	0.00	0.04	0.00	1.31	0.13	0.00	0.00	0.00
9	0.00	0.00	0.00	0.10	0.00	0.11	0.10	0.00	0.04	0.00	0.00	0.00
10	0.10	0.00	0.00	0.00	0.00	0.00	0.75	0.00	0.00	0.00	0.00	0.00
11	0.10	0.00	0.00	0.05	0.00	0.00	0.00	0.00	0.00	0.00	0.00	0.00
12	0.00	1.50	0.18	0.00	0.00	0.01	0.12	0.00	0.00	0.00	0.02	0.14
13	0.00	0.00	0.00	0.00	0.53	0.00	0.00	0.00	0.00	0.00	0.01	0.65
14	0.00	0.00	0.00	0.03	0.00	0.00	0.00	0.00	0.00	0.00	0.11	0.00
15	0.00	0.00	0.00	0.00	0.00	0.44	0.06	0.00	0.00	0.05	0.00	0.00
16	0.00	0.00	0.00	0.00	0.10	0.18	0.55	0.00	0.00	0.00	0.22	0.00
17	0.36	0.00	0.00	0.00	1.45	0.00	0.00	0.00	0.00	0.00	0.35	0.00
18	0.00	0.00	0.00	0.00	0.78	0.06	0.00	0.19	0.00	0.00	0.00	0.00
19	0.00	0.00	0.00	0.00	0.00	0.00	0.00	0.11	0.00	0.00	0.00	0.00
20	0.05	0.00	0.00	0.00	0.00	0.07	0.00	0.00	0.00	0.00	0.00	0.05
21	0.00	0.00	0.00	0.00	0.00	0.04	0.00	0.32	0.00	0.57	0.00	0.00
22	0.00	0.00	0.01	0.00	0.14	0.03	0.00	0.00	0.00	0.75	1.01	0.00
23	0.00	0.00	0.65	0.00	0.60	0.05	0.27	0.00	0.06	0.00	0.00	0.00
24	0.00	0.00	0.35	0.00	0.00	0.22	0.00	0.00	0.09	0.23	0.00	0.00
25	0.00	0.00	0.16	0.25	0.00	0.00	0.40	0.54	0.00	0.03	0.00	0.00
26	0.00	0.08	0.00	0.00	0.00	0.00	0.85	0.35	0.00	0.00	0.07	0.00
27	0.00	0.00	0.00	0.00	0.00	0.00	0.27	0.20	2.86	0.00	0.20	0.00
28	0.00	0.00	0.21	0.00	0.08	0.01	0.00	0.00	0.04	0.00	0.45	0.00
29	0.00		0.57	0.00	0.19	0.08	0.00	0.00	0.00	0.00	0.40	0.00
30	0.00		0.34	0.00	0.00	0.00	0.00	0.00	0.00	0.00	0.21	0.00
31	0.27		0.06		0.23		0.03	0.00		0.00		0.00
Total	1.53	2.69	2.61	0.94	5.73	2.75	5.60	3.14	3.22	2.87	4.40	1.47
Mean	0.05	0.10	0.08	0.03	0.18	0.09	0.18	0.10	0.11	0.09	0.15	0.05
Minimum	0.00	0.00	0.00	0.00	0.00	0.00	0.00	0.00	0.00	0.00	0.00	0.00
Maximum	0.36	1.50	0.65	0.41	1.60	0.60	1.75	1.31	2.86	0.75	1.01	0.65

Station number 2906
Table of daily values for the year ending December 1979
DAILY PRECIPITATION IN INCHES
NOAA - EMMITSBURG 2 SE

Day	January	February	March	April	May	June	July	August	September	October	November	December
1	0.32	0.00	0.00	0.00	0.00	0.24	0.00	3.60	0.00	1.72	0.00	0.00
2	0.95	0.00	0.00	0.34	0.00	0.00	0.00	0.28	0.00	0.03	0.58	0.00
3	0.06	0.00	0.00	0.62	0.04	0.30	0.00	1.68	0.22	0.40	0.52	0.00
4	0.00	0.00	0.06	0.17	0.11	0.25	0.66	0.00	0.00	0.00	0.00	0.00
5	0.00	0.00	0.50	0.19	0.09	0.02	0.02	0.00	1.42	0.70	0.00	0.00
6	0.08	0.00	0.06	0.00	0.00	0.00	0.00	0.00	3.30	0.02	0.00	0.00
7	0.95	0.30	0.00	0.00	0.00	0.00	0.00	0.05	0.00	0.05	0.00	0.06
8	0.64	0.00	0.00	0.00	0.00	0.00	0.00	0.45	0.00	0.00	0.00	0.00
9	0.00	0.00	0.00	0.65	0.00	0.00	0.00	0.90	0.00	0.59	0.00	0.00
10	0.00	0.00	0.32	0.25	0.00	0.02	0.03	0.16	0.00	1.12	0.12	0.00
11	0.00	0.00	0.32	0.00	0.00	0.17	0.00	0.90	0.00	0.00	0.28	0.00
12	0.32	0.20	0.00	0.14	0.00	0.00	0.00	1.22	0.00	0.22	0.12	0.00
13	0.32	0.20	0.00	0.00	0.30	0.00	0.03	0.03	0.00	0.00	0.20	0.55
14	0.15	0.00	0.00	0.46	0.40	0.00	0.30	0.00	0.44	0.00	0.00	0.00
15	0.00	0.00	0.00	0.02	0.00	0.00	0.06	0.02	0.00	0.00	0.00	0.00
16	0.00	0.25	0.00	0.00	0.24	0.00	0.00	0.00	0.00	0.00	0.00	0.00
17	0.10	0.00	0.00	0.00	0.00	0.50	0.00	0.00	0.00	0.00	0.00	0.00
18	0.00	0.00	0.00	0.00	0.00	0.00	0.00	0.03	0.00	0.00	0.00	0.00
19	0.00	0.90	0.00	0.00	0.35	0.00	0.00	0.00	0.00	0.00	0.00	0.00
20	0.53	0.00	0.00	0.00	0.00	0.00	0.07	0.00	0.00	0.00	0.00	0.00
21	2.25	0.21	0.00	0.00	0.04	0.00	0.06	0.97	1.12	0.00	0.00	0.05
22	0.00	0.00	0.00	0.00	0.03	0.00	0.00	0.00	2.64	0.00	0.00	0.00
23	0.00	0.15	0.00	0.00	0.86	0.00	0.45	0.00	0.00	0.09	0.20	0.00
24	1.80	1.25	0.40	0.00	0.80	0.00	0.18	0.11	0.00	0.22	0.06	0.10
25	0.10	0.47	0.30	0.00	0.68	0.00	0.00	0.16	0.00	0.00	0.03	0.70
26	0.00	1.87	0.00	0.03	0.02	0.00	0.15	0.00	0.00	0.00	0.75	0.00
27	0.00	0.15	0.00	0.05	0.00	0.00	0.00	0.00	0.00	0.00	0.00	0.00
28	0.35	0.00	0.00	0.00	0.32	0.00	0.15	0.00	0.04	0.12	0.00	0.00
29	0.00		0.02	0.10	0.00	0.00	0.25	0.00	0.02	0.00	0.00	0.00
30	0.00		0.00	0.00	0.00	0.27	0.12	0.00	0.03	0.00	0.00	0.00
31	0.00		0.00		0.00		0.00	0.00		0.00		0.00
Total	8.92	5.95	1.98	3.02	4.28	1.77	2.53	10.56	9.23	5.28	2.86	1.46
Mean	0.29	0.21	0.06	0.10	0.14	0.06	0.08	0.34	0.31	0.17	0.10	0.05
Minimum	0.00	0.00	0.00	0.00	0.00	0.00	0.00	0.00	0.00	0.00	0.00	0.00
Maximum	2.25	1.87	0.50	0.65	0.86	0.50	0.66	3.60	3.30	1.72	0.75	0.70

Station number 2906
Table of daily values for the year ending December 1980
DAILY PRECIPITATION IN INCHES
NOAA - EMMITSBURG 2 SE

Day	January	February	March	April	May	June	July	August	September	October	November	December
1	0.00	0.00	0.00	0.27	0.49	0.00	0.00	0.00	0.00	0.00	0.00	0.00
2	0.00	0.00	0.27	0.00	0.00	0.27	0.00	0.00	0.00	0.35	0.00	0.00
3	0.00	0.00	0.00	0.00	0.25	0.00	0.00	0.00	0.20	0.02	0.00	0.08
4	0.05	0.00	0.00	0.40	0.00	0.00	0.00	0.00	0.00	0.07	0.15	0.00
5	0.35	0.00	0.10	0.00	0.00	0.00	0.00	0.05	0.01	0.00	0.00	0.00
6	0.00	0.05	0.00	0.00	0.00	0.03	0.00	0.00	0.01	0.00	0.00	0.00
7	0.00	0.05	0.00	0.00	0.47	0.04	0.00	0.00	0.10	0.00	0.00	0.00
8	0.00	0.00	0.02	0.03	0.00	0.77	0.40	0.00	0.00	0.00	0.10	0.00
9	0.10	0.00	0.00	1.17	0.00	0.03	0.00	0.00	0.00	0.00	0.02	0.15
10	0.00	0.15	0.00	0.17	0.00	0.28	0.06	0.00	0.14	0.12	0.02	0.05
11	0.21	0.00	0.15	0.00	0.00	0.00	0.00	0.60	0.00	0.06	0.00	0.00
12	0.07	0.00	0.00	0.21	0.00	0.00	0.00	0.50	0.00	0.00	0.00	0.00
13	0.00	0.00	0.20	0.02	0.80	0.00	0.00	0.00	0.00	0.00	0.00	0.00
14	0.45	0.00	1.50	0.53	0.00	0.00	0.00	0.00	0.06	0.00	0.00	0.00
15	0.00	0.00	0.00	0.02	0.00	0.00	0.00	0.30	0.00	0.00	0.03	0.05
16	0.00	0.10	0.00	0.00	0.00	0.47	0.00	0.00	0.00	0.00	0.10	0.15
17	0.10	0.00	0.35	0.00	0.00	0.00	0.00	0.00	0.00	0.00	0.20	0.00
18	0.45	0.00	0.18	0.00	0.78	0.00	0.00	0.17	0.13	0.32	1.00	0.00
19	0.20	0.00	0.00	0.00	0.33	0.00	0.00	0.09	0.00	0.00	0.00	0.00
20	0.00	0.00	0.00	0.00	0.05	0.00	0.00	0.00	0.01	0.00	0.00	0.00
21	0.00	0.00	2.15	0.00	1.43	0.00	0.00	0.00	0.00	0.00	0.00	0.00
22	0.00	0.40	0.00	0.00	0.00	0.00	0.42	0.00	0.00	0.00	0.00	0.00
23	0.00	0.10	0.00	0.03	0.00	0.00	0.52	0.00	0.00	0.00	0.00	0.00
24	0.00	0.10	0.05	0.09	0.08	0.00	0.00	0.00	0.00	0.00	1.80	0.15
25	0.20	0.00	0.11	0.03	0.00	0.00	0.00	0.00	0.63	2.42	0.00	0.00
26	0.00	0.00	0.00	0.07	0.00	0.00	0.00	0.00	0.20	0.00	0.00	0.00
27	0.00	0.00	0.00	0.60	0.00	0.00	0.00	0.00	0.00	0.00	0.00	0.00
28	0.00	0.10	0.05	0.70	0.00	0.00	0.00	0.00	0.00	0.09	0.32	0.00
29	0.00	0.10	1.17	0.18	0.00	1.28	0.10	0.00	0.00	0.00	0.00	0.00
30	0.00		0.00	0.07	0.00	0.35	0.00	0.00	0.00	0.00	0.00	0.00
31	0.05		0.60		0.07		0.00	0.00		0.00		0.00
Total	2.23	1.15	6.90	4.59	4.75	3.52	1.50	1.71	1.49	3.45	3.74	0.63
Mean	0.07	0.04	0.22	0.15	0.15	0.12	0.05	0.06	0.05	0.11	0.12	0.02
Minimum	0.00	0.00	0.00	0.00	0.00	0.00	0.00	0.00	0.00	0.00	0.00	0.00
Maximum	0.45	0.40	2.15	1.17	1.43	1.28	0.52	0.60	0.63	2.42	1.80	0.15

Station number 2906
Table of daily values for the year ending December 1981
DAILY PRECIPITATION IN INCHES
NOAA - EMMITSBURG 2 SE

Day	January	February	March	April	May	June	July	August	September	October	November	December
1	0.15	0.00	0.00	0.10	0.30	0.00	0.00	0.00	1.29	0.00	0.00	0.53
2	0.00	1.20	0.00	0.00	0.06	0.25	0.65	0.00	0.07	0.00	0.00	0.00
3	0.00	0.00	0.00	0.00	0.00	0.07	0.05	0.40	0.00	0.00	0.00	0.20
4	0.00	0.00	0.00	0.00	0.00	0.47	0.80	0.04	0.02	0.00	0.00	0.00
5	0.00	0.00	0.70	0.58	0.00	0.00	0.01	0.00	0.08	0.00	0.00	0.02
6	0.05	0.00	0.00	0.05	0.05	0.00	0.00	0.12	0.01	0.10	0.06	0.00
7	0.15	0.00	0.00	0.00	0.00	0.00	0.00	0.00	0.30	0.00	0.00	0.00
8	0.00	0.10	0.00	0.00	0.00	0.00	0.10	0.00	0.30	0.00	0.00	0.00
9	0.00	0.00	0.00	0.00	0.00	0.00	0.00	0.00	0.00	0.00	0.00	0.00
10	0.00	0.03	0.00	0.00	0.10	0.40	0.00	0.00	0.00	0.00	0.00	0.00
11	0.00	1.20	0.08	0.23	0.75	0.00	0.00	0.00	0.00	0.00	0.00	0.00
12	0.00	0.15	0.00	1.14	0.54	0.00	0.00	0.39	0.00	0.00	0.00	0.00
13	0.00	0.00	0.00	0.70	0.00	0.01	0.00	0.00	0.00	0.00	0.00	0.00
14	0.00	0.00	0.00	0.80	0.00	1.75	0.00	0.00	0.00	0.00	0.00	0.40
15	0.10	0.00	0.00	0.00	0.10	0.00	0.00	0.00	0.22	0.00	0.00	0.35
16	0.00	0.00	0.25	0.00	0.02	0.00	0.00	0.18	0.45	0.00	0.00	0.60
17	0.00	0.00	0.00	0.06	0.00	0.14	0.00	0.00	0.42	0.00	0.00	0.05
18	0.00	0.00	0.00	0.03	0.00	0.00	0.00	0.00	0.03	0.23	0.00	0.05
19	0.00	0.05	0.00	0.00	0.15	0.00	0.00	0.00	0.03	0.00	0.00	0.00
20	0.00	1.20	0.00	0.20	0.00	1.35	0.00	0.00	0.00	0.00	0.05	0.00
21	0.20	0.48	0.00	0.00	0.00	0.05	0.95	0.00	0.00	0.00	0.00	0.00
22	0.00	0.00	0.00	0.00	0.00	0.57	0.00	0.00	0.00	0.00	0.00	0.07
23	0.00	1.00	0.00	0.25	0.00	0.00	0.00	0.00	0.00	0.39	0.00	0.00
24	0.00	0.00	0.00	0.10	0.00	0.00	0.25	0.00	0.00	0.15	0.10	0.00
25	0.00	0.00	0.00	0.00	0.00	0.00	0.04	0.00	0.00	0.02	0.05	0.00
26	0.00	0.00	0.00	0.00	0.00	0.08	0.02	0.00	0.00	0.60	0.00	0.00
27	0.00	0.00	0.02	0.02	0.00	0.00	0.00	0.00	0.00	1.45	0.00	0.09
28	0.00	0.10	0.00	0.00	1.10	0.00	0.15	0.00	0.02	0.19	0.00	0.00
29	0.00		0.00	0.00	0.15	0.00	0.75	0.00	0.00	0.00	0.00	0.00
30	0.00		0.30	0.00	0.00	0.00	0.00	0.18	0.00	0.00	0.00	0.00
31	0.00		0.00		0.14		0.00	3.64		0.00		0.00
Total	0.65	5.51	1.35	4.26	3.46	5.14	3.77	4.95	3.24	3.13	0.26	2.36
Mean	0.02	0.20	0.04	0.14	0.11	0.17	0.12	0.16	0.11	0.10	0.01	0.08
Minimum	0.00	0.00	0.00	0.00	0.00	0.00	0.00	0.00	0.00	0.00	0.00	0.00
Maximum	0.20	1.20	0.70	1.14	1.10	1.75	0.95	3.64	1.29	1.45	0.10	0.60

Station number 2906
Table of daily values for the year ending December 1982
DAILY PRECIPITATION IN INCHES
NOAA - EMMITSBURG 2 SE

Day	January	February	March	April	May	June	July	August	September	October	November	December
1	0.74	0.10	0.00	0.07	0.00	0.00	0.00	0.30	0.07	0.00	0.00	0.30
2	0.00	0.00	0.00	0.00	0.00	0.20	0.03	0.00	0.02	0.00	0.00	0.00
3	0.06	1.10	0.10	1.16	0.00	0.48	0.52	0.00	0.44	0.00	0.00	0.00
4	1.48	0.00	0.05	0.00	0.00	0.25	0.07	0.00	0.00	0.00	1.86	0.00
5	0.00	0.00	0.00	0.00	0.00	1.54	0.00	0.40	0.00	0.00	0.00	0.00
6	0.00	0.00	0.00	0.92	0.00	0.00	0.00	0.00	0.00	0.00	0.00	0.00
7	0.00	0.00	0.15	0.00	0.00	0.03	0.00	0.00	0.00	0.00	0.00	0.00
8	0.00	0.00	0.10	0.00	0.26	0.00	0.00	0.00	0.05	0.00	0.00	0.00
9	0.00	0.30	0.00	0.45	0.00	0.00	0.04	0.05	0.00	0.00	0.00	0.00
10	0.00	0.00	0.00	0.00	0.00	0.45	0.00	0.15	0.00	0.00	0.00	0.00
11	0.00	0.00	0.05	0.00	0.00	0.00	0.00	0.04	0.00	0.00	0.00	0.05
12	0.00	0.00	0.30	0.00	0.00	0.26	0.01	0.22	0.00	0.00	0.00	0.04
13	0.45	0.10	0.10	0.00	0.00	2.12	0.00	0.00	0.00	0.54	0.45	0.00
14	0.00	0.00	0.00	0.15	0.00	0.00	0.00	0.00	0.00	0.10	0.00	0.00
15	0.00	0.00	0.00	0.00	0.00	0.00	0.00	0.00	0.00	0.00	0.00	0.00
16	0.10	0.00	0.54	0.00	0.00	0.00	0.00	0.00	0.00	0.00	0.00	0.95
17	0.00	0.40	0.25	0.00	0.00	0.71	0.00	1.00	0.00	0.00	0.00	0.00
18	0.00	0.60	0.00	0.34	0.01	0.12	0.00	0.00	0.00	0.00	0.00	0.00
19	0.00	0.50	0.00	0.00	0.00	0.00	0.05	0.00	0.00	0.00	0.00	0.05
20	0.00	0.00	0.05	0.00	0.00	0.00	0.05	0.00	0.38	0.00	0.00	0.05
21	0.55	0.10	0.10	0.03	0.00	0.00	0.00	0.14	0.00	0.00	0.00	0.00
22	0.00	0.00	0.00	0.00	0.05	0.00	0.00	0.00	0.51	0.00	0.10	0.00
23	1.00	0.00	0.00	0.00	0.25	0.00	0.00	0.00	0.12	0.00	0.00	0.10
24	0.00	0.00	0.00	0.00	0.10	0.00	0.00	0.05	0.00	0.00	0.01	0.00
25	0.00	0.00	0.00	0.00	0.00	0.00	0.00	0.00	0.00	0.50	0.00	0.00
26	0.00	0.00	0.10	1.22	0.00	0.00	0.00	0.00	0.00	0.10	0.00	0.00
27	0.00	0.00	0.00	0.15	0.00	0.00	0.15	0.00	1.25	0.00	0.00	0.06
28	0.00	0.00	0.00	0.40	0.72	0.00	0.35	0.00	0.00	0.00	0.42	0.10
29	0.00		0.00	0.00	0.14	0.00	0.00	0.00	0.00	0.00	0.91	0.00
30	0.00		0.00	0.00	0.16	0.08	0.05	0.00	0.00	0.00	0.00	0.00
31	0.00		0.16		0.13		0.00	0.00		0.00		0.00
Total	4.38	3.20	2.05	4.89	1.82	6.24	1.32	2.35	2.84	1.24	3.75	1.70
Mean	0.14	0.11	0.07	0.16	0.06	0.21	0.04	0.08	0.09	0.04	0.12	0.05
Minimum	0.00	0.00	0.00	0.00	0.00	0.00	0.00	0.00	0.00	0.00	0.00	0.00
Maximum	1.48	1.10	0.54	1.22	0.72	2.12	0.52	1.00	1.25	0.54	1.86	0.95

Station number 2906
Table of daily values for the year ending December 1983
DAILY PRECIPITATION IN INCHES
NOAA - EMMITSBURG 2 SE

Day	January	February	March	April	May	June	July	August	September	October	November	December
1	0.00	0.00	0.00	0.00	0.03	0.00	0.00	0.19	0.10	0.09	0.00	0.00
2	0.00	0.84	0.00	0.00	0.02	0.00	0.00	0.00	0.00	0.00	0.00	0.00
3	0.00	0.25	0.00	1.18	0.00	0.00	0.00	0.00	0.00	0.00	0.07	0.05
4	0.00	0.00	0.00	0.00	0.13	0.56	0.00	0.01	0.00	0.00	0.00	0.83
5	0.05	0.00	0.00	0.00	0.00	0.09	0.10	0.00	0.00	0.16	0.00	0.00
6	0.00	0.10	0.00	0.00	0.00	0.00	0.00	0.00	0.00	0.00	0.00	0.46
7	0.00	0.20	0.45	0.12	0.00	0.08	0.00	0.00	0.00	0.00	0.00	0.10
8	0.00	0.00	0.60	0.85	0.20	0.00	0.00	0.00	0.00	0.00	0.00	0.00
9	0.00	0.00	0.30	0.57	0.00	0.00	0.00	0.00	0.00	0.00	0.00	0.00
10	0.68	0.00	0.27	2.08	0.00	0.00	0.00	0.00	0.00	0.00	0.92	0.00
11	0.38	1.50	0.00	0.07	0.00	0.00	0.00	0.59	0.00	0.00	0.25	0.00
12	0.00	0.80	0.00	0.00	0.00	0.00	0.00	0.00	0.00	0.64	0.00	0.32
13	0.00	0.00	0.00	0.00	0.00	0.00	0.00	0.00	0.72	0.05	0.00	2.07
14	0.00	0.00	0.00	0.00	0.00	0.00	0.00	0.00	0.00	0.55	0.00	0.20
15	0.05	0.00	0.00	1.88	0.59	0.00	0.00	0.00	0.00	0.00	0.48	0.00
16	0.00	0.00	0.00	0.25	0.80	0.00	0.00	0.00	0.00	0.00	0.00	0.00
17	0.00	0.00	0.00	0.00	0.31	0.00	0.00	0.00	0.00	0.00	0.00	0.00
18	0.00	0.00	0.55	0.00	0.00	2.45	0.00	0.04	0.00	0.00	0.00	0.00
19	0.00	0.00	1.40	0.00	0.58	0.42	0.00	0.00	0.00	0.24	0.00	0.00
20	0.00	0.00	0.00	0.01	0.50	0.35	0.00	0.00	0.00	0.07	0.00	0.00
21	0.00	0.00	0.50	0.00	0.00	0.62	0.49	0.00	1.20	0.08	0.92	0.00
22	0.00	0.00	0.00	0.00	0.55	0.00	0.18	0.00	0.53	0.00	0.00	1.28
23	0.45	0.00	0.00	0.00	0.80	0.00	0.00	0.00	0.00	1.50	0.00	0.00
24	0.02	0.00	0.00	1.57	0.00	0.00	0.32	0.00	0.00	1.02	0.22	0.00
25	0.00	0.00	0.00	0.42	0.00	0.00	0.00	0.00	0.00	0.28	0.86	0.00
26	0.00	0.00	0.00	0.00	0.30	0.00	0.00	0.00	0.00	0.00	0.00	0.00
27	0.00	0.00	0.95	0.00	0.00	0.00	0.00	0.00	0.00	0.12	0.00	0.00
28	0.00	0.00	0.40	0.00	0.00	0.00	0.00	0.22	0.00	0.00	0.44	0.65
29	0.00		0.00	0.00	0.23	0.96	0.00	0.05	0.00	0.00	0.31	0.00
30	0.20		0.00	0.00	0.02	0.00	0.00	0.00	0.39	0.00	0.00	0.00
31	0.00		0.00		0.02		0.00	0.25		0.00		0.00
Total	1.83	3.69	5.42	9.00	5.08	5.53	1.09	1.35	2.94	4.80	4.47	5.96
Mean	0.06	0.13	0.17	0.30	0.16	0.18	0.04	0.04	0.10	0.15	0.15	0.19
Minimum	0.00	0.00	0.00	0.00	0.00	0.00	0.00	0.00	0.00	0.00	0.00	0.00
Maximum	0.68	1.50	1.40	2.08	0.80	2.45	0.49	0.59	1.20	1.50	0.92	2.07

Station number 2906
Table of daily values for the year ending December 1984
DAILY PRECIPITATION IN INCHES
NOAA - EMMITSBURG 2 SE

Day	January	February	March	April	May	June	July	August	September	October	November	December
1	0.00	0.00	0.00	0.00	0.00	0.00	0.20	0.00	0.00	0.90	0.00	0.00
2	0.00	0.00	0.00	0.00	0.00	0.00	0.00	0.04	0.00	0.00	0.00	0.00
3	0.00	0.15	0.00	0.00	0.22	0.00	0.00	0.29	0.00	0.00	0.00	0.25
4	0.00	0.00	0.00	0.50	1.73	0.00	0.00	2.66	0.70	0.00	0.00	0.00
5	0.00	0.05	0.50	0.58	0.00	0.00	0.00	0.00	0.00	0.00	0.80	0.00
6	0.00	0.00	0.04	0.00	0.12	0.00	0.38	0.05	0.00	0.00	0.00	0.68
7	0.00	0.00	0.00	0.00	0.26	0.00	2.15	0.00	0.00	0.00	0.00	0.00
8	0.00	0.00	0.10	0.00	0.27	0.00	0.00	0.00	0.00	0.00	0.00	0.00
9	0.00	0.00	0.50	0.00	0.30	0.00	0.00	0.15	0.00	0.09	0.00	0.00
10	0.28	0.00	0.00	0.00	0.00	0.00	0.01	0.20	0.00	0.00	0.00	0.00
11	0.30	0.50	0.00	0.00	0.00	0.02	0.00	0.18	0.00	0.00	0.25	0.05
12	0.00	0.00	0.00	0.00	0.05	0.00	0.20	0.62	0.00	0.00	0.00	0.00
13	0.00	0.05	0.50	0.05	0.00	0.00	0.00	0.34	0.00	0.00	0.00	0.08
14	0.10	2.00	0.20	0.05	0.05	0.05	0.00	0.20	0.00	0.00	0.00	0.00
15	0.00	0.50	0.00	0.82	0.00	0.00	0.00	0.05	0.19	0.00	0.00	0.05
16	0.20	0.00	0.00	0.60	0.00	0.00	0.00	0.00	0.00	0.05	0.01	0.00
17	0.00	0.00	0.00	0.66	0.00	0.10	0.00	0.00	0.00	0.00	0.00	0.00
18	0.50	0.00	0.00	0.08	0.00	0.20	0.32	0.00	0.00	0.05	0.01	0.00
19	0.00	0.00	0.00	0.00	0.15	1.85	0.00	0.05	0.00	0.00	0.30	0.15
20	0.00	0.00	0.00	0.00	0.00	0.00	0.00	0.05	0.00	0.40	0.00	0.00
21	0.00	0.00	0.51	0.00	0.03	0.00	0.25	0.00	0.00	0.00	0.00	0.48
22	0.00	0.00	0.00	0.00	0.00	0.00	0.10	0.00	0.00	0.00	0.00	0.05
23	0.00	0.04	0.00	0.68	1.53	0.01	0.22	0.77	0.00	1.20	0.00	0.00
24	0.46	1.84	0.00	0.00	0.00	0.90	0.00	0.05	0.00	0.40	0.00	0.00
25	0.00	0.33	0.10	0.00	0.00	0.02	0.00	0.00	0.00	0.01	0.00	0.10
26	0.00	0.00	0.12	0.00	0.28	0.00	0.00	0.00	0.00	0.00	0.00	0.00
27	0.00	0.00	0.00	0.00	0.00	0.00	1.35	0.00	0.00	0.00	0.00	0.00
28	0.00	0.77	1.20	0.00	0.13	0.00	0.00	0.00	0.60	0.00	0.50	0.00
29	0.45	0.00	2.10	0.30	1.72	0.00	0.00	0.00	0.00	1.07	1.15	0.00
30	0.05		0.00	0.08	0.31	0.41	0.00	0.00	0.00	0.00	0.00	0.00
31	0.10		0.00		0.00		0.00	0.00		0.00		0.00
Total	2.44	6.23	5.87	4.40	7.15	3.56	5.18	5.70	1.49	4.17	3.02	1.89
Mean	0.08	0.21	0.19	0.15	0.23	0.12	0.17	0.18	0.05	0.13	0.10	0.06
Minimum	0.00	0.00	0.00	0.00	0.00	0.00	0.00	0.00	0.00	0.00	0.00	0.00
Maximum	0.50	2.00	2.10	0.82	1.73	1.85	2.15	2.66	0.70	1.20	1.15	0.68

Station number 2906
Table of daily values for the year ending December 1985
DAILY PRECIPITATION IN INCHES
NOAA - EMMITSBURG 2 SE

Day	January	February	March	April	May	June	July	August	September	October	November	December
1	0.05	0.50	0.00	0.31	0.00	0.00	0.10	0.09	0.00	0.00	0.05	0.15
2	0.60	0.30	0.00	0.00	0.45	0.00	0.00	0.00	0.00	0.52	0.00	0.23
3	0.00	0.00	0.00	0.00	1.63	0.00	0.02	0.00	0.00	0.58	0.70	0.00
4	0.00	0.00	0.00	0.02	0.00	0.75	0.00	0.00	0.00	0.12	1.62	0.00
5	0.05	0.20	0.00	0.00	0.00	0.58	0.00	0.00	0.00	0.27	0.52	0.00
6	0.00	0.30	0.00	0.00	0.00	0.00	0.00	0.19	0.00	0.00	0.10	0.25
7	0.00	0.00	0.00	0.00	0.00	0.00	0.70	0.00	0.00	0.00	0.00	0.00
8	0.00	0.00	0.05	0.00	0.00	0.10	0.00	0.71	0.00	0.00	0.00	0.00
9	0.00	0.00	0.00	0.12	0.00	0.10	0.00	0.00	0.33	0.00	0.00	0.00
10	0.10	0.00	0.00	0.00	0.00	0.00	0.10	0.00	0.00	0.00	0.00	0.00
11	0.30	0.00	0.15	0.00	0.00	0.00	0.00	0.00	0.00	0.00	0.00	0.00
12	0.00	2.00	0.00	0.00	0.00	0.00	0.12	0.00	0.00	0.00	0.00	0.00
13	0.00	0.00	0.00	0.00	0.50	0.00	0.00	0.00	0.00	0.00	0.10	0.68
14	0.00	0.00	0.00	0.00	0.00	0.00	0.00	0.00	0.00	0.02	0.10	0.00
15	0.00	0.00	0.00	0.00	0.00	0.00	0.03	0.00	0.00	0.00	0.05	0.00
16	0.00	0.00	0.00	0.00	0.25	0.40	0.52	0.00	0.00	0.00	0.50	0.00
17	0.30	0.00	0.00	0.00	0.50	0.00	0.00	0.04	0.00	0.00	0.50	0.00
18	0.00	0.00	0.00	0.00	0.49	0.03	0.00	0.18	0.00	0.00	0.00	0.00
19	0.00	0.00	0.00	0.00	0.00	0.00	0.00	0.00	0.00	0.00	0.00	0.00
20	0.00	0.00	0.00	0.00	0.00	0.00	0.00	0.00	0.00	0.10	0.00	0.05
21	0.00	0.00	0.00	0.00	0.00	0.10	0.00	0.50	0.00	0.54	0.00	0.00
22	0.00	0.00	0.05	0.00	0.30	0.15	0.00	0.00	0.00	0.40	1.20	0.00
23	0.00	0.00	1.20	0.00	0.50	0.10	0.03	0.00	0.21	0.22	0.00	0.00
24	0.00	0.00	0.48	0.00	0.00	0.30	0.00	0.00	0.00	0.20	0.00	0.00
25	0.10	0.00	0.00	0.15	0.00	0.00	0.43	0.67	0.00	0.06	0.00	0.20
26	0.10	0.10	0.00	0.00	0.00	0.00	1.20	0.20	0.00	0.00	0.10	0.00
27	0.00	0.00	0.00	0.00	0.00	0.00	1.00	1.10	2.05	0.00	0.60	0.00
28	0.00	0.00	0.07	0.00	0.06	0.00	0.00	0.00	0.00	0.00	1.45	0.05
29	0.00		0.56	0.00	0.10	0.02	0.00	0.00	0.00	0.00	0.20	0.00
30	0.00		0.72	0.00	0.00	0.00	0.00	0.00	0.00	0.00	0.30	0.00
31	0.40		0.16		0.22		0.00	0.00		0.00		0.00
Total	2.00	3.40	3.44	0.60	5.00	2.63	4.25	3.68	2.59	3.03	8.09	1.61
Mean	0.06	0.12	0.11	0.02	0.16	0.09	0.14	0.12	0.09	0.10	0.27	0.05
Minimum	0.00	0.00	0.00	0.00	0.00	0.00	0.00	0.00	0.00	0.00	0.00	0.00
Maximum	0.60	2.00	1.20	0.31	1.63	0.75	1.20	1.10	2.05	0.58	1.62	0.68

Station number 2335
Table of daily values for the year ending December 1979
DAILY PRECIPITATION IN INCHES
NOAA - DAMASCUS 2 SW

Day	January	February	March	April	May	June	July	August	September	October	November	December
1	0.60	0.00	0.00	0.07	0.00	0.90	0.58	0.01	0.00	3.99	0.00	0.00
2	1.75	0.00	0.01	0.12	0.00	0.03	0.02	0.05	0.01	0.01	0.30	0.00
3	0.00	0.00	0.00	0.37	0.03	0.95	0.00	0.02	0.01	0.55	0.21	0.00
4	0.00	0.01	0.00	0.36	0.17	0.29	0.47	0.00	0.00	0.00	0.00	0.00
5	0.00	0.00	0.52	0.04	0.07	0.00	0.02	0.01	3.80	0.47	0.00	0.00
6	0.10	0.00	0.33	0.00	0.00	0.00	0.00	0.00	1.93	0.02	0.00	0.00
7	0.88	0.46	0.00	0.00	0.00	0.17	0.00	0.00	0.00	0.00	0.00	0.00
8	0.39	0.01	0.00	0.00	0.00	0.00	0.00	0.66	0.00	0.00	0.00	0.00
9	0.00	0.04	0.00	0.81	0.00	0.00	0.00	0.01	0.00	0.64	0.04	0.00
10	0.00	0.00	0.06	0.00	0.00	0.00	0.00	0.22	0.00	1.94	0.36	0.00
11	0.03	0.00	0.56	0.00	0.00	0.13	0.00	0.62	0.00	0.00	0.53	0.00
12	0.29	0.43	0.00	0.00	0.00	0.00	0.00	1.22	0.00	0.39	0.04	0.00
13	0.29	0.07	0.00	0.02	0.53	0.00	0.50	0.02	0.00	0.01	0.17	0.48
14	0.01	0.01	0.04	0.30	0.15	0.00	0.04	0.00	0.36	0.00	0.01	0.00
15	0.00	0.09	0.00	0.04	0.00	0.00	0.00	0.00	0.00	0.00	0.00	0.00
16	0.00	0.09	0.00	0.00	0.35	0.00	0.00	0.00	0.00	0.00	0.02	0.00
17	0.09	0.00	0.00	0.00	0.00	0.92	0.00	0.00	0.00	0.00	0.00	0.00
18	0.00	0.08	0.00	0.00	0.03	0.00	0.00	0.08	0.00	0.00	0.00	0.00
19	0.00	1.04	0.00	0.00	0.37	0.00	0.00	0.00	0.05	0.00	0.00	0.00
20	0.98	0.00	0.00	0.00	0.00	0.00	0.96	0.00	0.00	0.00	0.00	0.02
21	1.37	0.23	0.00	0.00	0.04	0.00	0.04	1.89	1.65	0.00	0.00	0.00
22	0.03	0.00	0.00	0.00	0.00	0.01	0.00	0.01	1.57	0.00	0.00	0.00
23	0.00	0.03	0.00	0.00	0.21	0.00	0.00	0.20	0.34	0.55	0.01	0.00
24	1.31	1.14	1.40	0.00	3.34	0.00	0.00	0.19	0.00	0.00	0.00	0.10
25	0.00	0.80	0.17	0.00	0.22	0.00	0.08	0.27	0.00	0.00	0.00	0.40
26	0.00	0.96	0.00	0.28	0.12	0.00	0.02	0.02	0.00	0.00	0.59	0.00
27	0.00	0.03	0.00	0.30	0.00	0.00	0.00	0.52	0.00	0.00	0.00	0.00
28	0.50	0.00	0.00	0.00	0.15	0.10	0.43	0.03	0.08	0.07	0.00	0.00
29	0.00		0.00	0.01	0.00	0.00	0.05	0.00	0.01	0.00	0.00	0.00
30	0.00		0.00	0.00	0.02	0.44	0.50	0.00	0.11	0.00	0.00	0.00
31	0.02		0.00		0.06		0.00	0.00		0.00		0.00
Total	8.64	5.52	3.09	2.72	5.86	3.94	3.71	6.05	9.92	8.64	2.28	1.00
Mean	0.28	0.20	0.10	0.09	0.19	0.13	0.12	0.20	0.33	0.28	0.08	0.03
Minimum	0.00	0.00	0.00	0.00	0.00	0.00	0.00	0.00	0.00	0.00	0.00	0.00
Maximum	1.75	1.14	1.40	0.81	3.34	0.95	0.96	1.89	3.80	3.99	0.59	0.48

Station number 2335
Table of daily values for the year ending December 1980
DAILY PRECIPITATION IN INCHES
NOAA - DAMASCUS 2 SW

Day	January	February	March	April	May	June	July	August	September	October	November	December
1	0.00	0.00	0.06	0.13	0.33	0.19	0.00	0.45	0.00	0.00	0.00	0.00
2	0.00	0.00	0.18	0.00	0.00	0.05	0.00	0.00	0.00	0.09	0.00	0.00
3	0.00	0.00	0.00	0.00	0.42	0.66	0.30	0.36	0.06	0.09	0.00	0.09
4	0.18	0.00	0.00	0.19	0.00	0.00	0.00	0.00	0.00	0.00	0.31	0.00
5	0.25	0.00	0.24	0.00	0.00	0.00	0.00	0.00	0.35	0.00	0.00	0.00
6	0.00	0.07	0.00	0.00	0.00	0.03	0.00	0.00	0.21	0.00	0.00	0.00
7	0.02	0.00	0.00	0.00	0.04	0.66	0.00	0.00	0.01	0.00	0.00	0.00
8	0.00	0.00	0.02	0.00	0.07	0.02	0.64	0.00	0.00	0.00	0.00	0.00
9	0.01	0.07	0.06	0.82	0.00	0.09	0.25	0.00	0.00	0.00	0.03	0.25
10	0.00	0.08	0.00	0.07	0.00	0.18	0.00	0.00	0.29	0.03	0.00	0.00
11	0.26	0.00	0.06	0.00	0.09	0.00	0.00	0.69	0.00	0.01	0.00	0.00
12	0.14	0.01	0.00	0.10	0.03	0.00	0.00	0.00	0.00	0.00	0.00	0.00
13	0.00	0.00	0.94	0.00	0.14	0.00	0.00	0.00	0.00	0.00	0.00	0.00
14	0.11	0.00	0.43	0.33	0.00	0.00	0.00	0.00	0.02	0.00	0.00	0.00
15	0.04	0.00	0.00	0.43	0.00	0.31	0.00	0.10	0.00	0.00	0.01	0.01
16	0.00	0.12	0.00	0.00	0.00	0.47	0.00	0.29	0.00	0.00	0.13	0.11
17	0.00	0.00	0.38	0.00	0.00	0.00	0.00	0.00	0.00	0.00	0.35	0.00
18	0.92	0.00	0.17	0.00	1.10	0.00	0.00	0.23	0.32	0.33	0.73	0.00
19	0.14	0.00	0.00	0.00	0.16	0.00	0.00	0.34	0.00	0.00	0.00	0.00
20	0.00	0.00	0.00	0.00	0.30	0.00	0.00	0.00	0.00	0.00	0.00	0.00
21	0.00	0.01	1.68	0.03	1.28	0.00	0.56	0.00	0.00	0.00	0.00	0.00
22	0.22	0.24	0.00	0.00	0.00	0.00	0.77	0.00	0.00	0.00	0.00	0.00
23	0.00	0.05	0.00	0.00	0.00	0.00	0.11	0.00	0.00	0.00	0.00	0.06
24	0.06	0.06	0.02	0.14	0.93	0.00	0.00	0.00	0.00	0.00	1.58	0.26
25	0.01	0.01	0.09	0.00	0.02	0.00	0.00	0.00	0.46	2.00	0.00	0.00
26	0.00	0.00	0.00	0.32	0.00	0.00	0.00	0.00	0.01	0.02	0.00	0.00
27	0.00	0.00	0.00	0.92	0.00	0.00	0.00	0.00	0.00	0.00	0.09	0.00
28	0.00	0.15	0.13	0.58	0.00	0.00	0.00	0.00	0.00	0.06	0.26	0.00
29	0.00	0.00	1.05	0.11	0.00	0.80	0.59	0.00	0.00	0.00	0.00	0.00
30	0.00		0.00	0.42	0.00	0.00	0.04	0.00	0.00	0.00	0.00	0.00
31	0.05		1.04		1.15		0.00	0.15		0.00		0.00
Total	2.41	0.87	6.55	4.59	6.06	3.46	3.26	2.61	1.73	2.63	3.49	0.78
Mean	0.08	0.03	0.21	0.15	0.20	0.12	0.11	0.08	0.06	0.08	0.12	0.03
Minimum	0.00	0.00	0.00	0.00	0.00	0.00	0.00	0.00	0.00	0.00	0.00	0.00
Maximum	0.92	0.24	1.68	0.92	1.28	0.80	0.77	0.69	0.46	2.00	1.58	0.26

Station number 2335
Table of daily values for the year ending December 1981
DAILY PRECIPITATION IN INCHES
NOAA - DAMASCUS 2 SW

Day	January	February	March	April	May	June	July	August	September	October	November	December
1	0.15	0.00	0.00	0.32	1.01	0.17	0.16	0.00	0.00	0.00	0.00	0.50
2	0.00	1.14	0.00	0.00	0.03	0.49	0.15	0.00	0.00	0.47	0.00	0.11
3	0.00	0.00	0.00	0.00	0.00	0.10	0.16	0.04	0.00	0.00	0.00	0.03
4	0.00	0.00	0.00	0.00	0.00	0.85	1.21	0.01	0.07	0.00	0.00	0.01
5	0.00	0.00	0.83	0.51	0.00	0.00	0.02	0.00	0.09	0.00	0.00	0.09
6	0.01	0.00	0.02	0.00	0.12	0.02	0.00	0.21	0.00	0.10	0.19	0.00
7	0.03	0.00	0.00	0.00	0.00	0.00	0.00	0.00	0.00	0.00	0.00	0.01
8	0.00	0.31	0.00	0.00	0.00	0.00	0.00	0.41	0.34	0.00	0.00	0.06
9	0.00	0.00	0.00	0.24	0.00	0.27	0.00	0.00	0.00	0.00	0.03	0.00
10	0.00	0.02	0.00	0.00	0.09	0.54	0.00	0.00	0.00	0.00	0.00	0.00
11	0.00	1.02	0.06	0.19	0.71	0.00	0.00	0.84	0.00	0.00	0.00	0.00
12	0.00	0.04	0.00	0.58	0.05	0.00	0.00	0.64	0.00	0.00	0.00	0.00
13	0.00	0.00	0.00	0.42	0.00	0.00	0.00	0.00	0.00	0.00	0.00	0.00
14	0.00	0.00	0.02	0.43	0.00	0.63	0.00	0.00	0.00	0.00	0.00	0.62
15	0.09	0.00	0.00	0.00	0.48	0.00	0.00	0.00	0.30	0.00	0.00	0.73
16	0.00	0.00	0.30	0.00	0.00	0.00	0.00	0.18	0.60	0.00	0.00	0.40
17	0.00	0.03	0.00	0.06	0.00	0.00	0.00	0.00	0.35	0.00	0.00	0.03
18	0.00	0.00	0.00	0.03	0.06	0.00	0.00	0.00	0.01	0.10	0.00	0.00
19	0.00	0.06	0.02	0.00	0.40	0.00	0.00	0.00	0.00	0.02	0.00	0.00
20	0.00	0.71	0.01	0.12	0.02	0.78	0.16	0.00	0.00	0.00	0.06	0.00
21	0.17	0.53	0.04	0.00	0.00	0.00	0.00	0.00	0.00	0.00	0.00	0.00
22	0.00	0.07	0.00	0.00	0.00	0.12	0.00	0.00	0.09	0.00	0.00	0.11
23	0.00	1.01	0.00	0.05	0.00	0.00	0.00	0.00	0.00	0.62	0.00	0.00
24	0.00	0.01	0.00	0.22	0.00	0.00	0.20	0.00	0.00	0.12	0.09	0.00
25	0.00	0.00	0.00	0.00	0.00	0.34	0.16	0.00	0.00	0.29	0.01	0.00
26	0.00	0.00	0.00	0.00	0.00	0.00	0.04	0.00	0.00	0.64	0.00	0.00
27	0.00	0.00	0.07	0.02	0.00	0.00	0.02	0.00	0.23	1.00	0.00	0.07
28	0.00	0.13	0.00	0.03	0.18	0.00	1.22	0.00	0.00	0.00	0.00	0.00
29	0.00		0.00	0.01	0.44	0.00	0.02	0.00	0.00	0.01	0.00	0.00
30	0.00		0.37	0.01	0.00	0.00	0.00	0.20	0.00	0.00	0.00	0.00
31	0.00		0.00		0.46		0.00	0.52		0.00		0.20
Total	0.45	5.08	1.74	3.24	4.05	4.31	3.52	3.05	2.08	3.37	0.38	2.97
Mean	0.01	0.18	0.06	0.11	0.13	0.14	0.11	0.10	0.07	0.11	0.01	0.10
Minimum	0.00	0.00	0.00	0.00	0.00	0.00	0.00	0.00	0.00	0.00	0.00	0.00
Maximum	0.17	1.14	0.83	0.58	1.01	0.85	1.22	0.84	0.60	1.00	0.19	0.73

Station number 2335
Table of daily values for the year ending December 1982
DAILY PRECIPITATION IN INCHES
NOAA - DAMASCUS 2 SW

Day	January	February	March	April	May	June	July	August	September	October	November	December
1	0.50	0.00	0.00	0.16	0.00	0.68	0.00	0.00	0.16	0.00	0.00	0.28
2	0.00	0.09	0.00	0.00	0.00	0.08	0.00	0.28	0.04	0.00	0.00	0.01
3	0.09	1.73	0.04	1.19	0.00	0.32	1.27	0.00	0.14	0.00	0.00	0.02
4	0.85	0.00	0.03	0.00	0.00	0.36	0.00	0.00	0.00	0.00	0.77	0.00
5	0.00	0.00	0.00	0.00	0.00	0.86	0.00	0.61	0.00	0.00	0.01	0.00
6	0.00	0.00	0.02	0.49	0.00	0.07	0.00	0.00	0.00	0.00	0.00	0.00
7	0.02	0.00	0.74	0.00	0.00	0.02	0.00	0.00	0.00	0.00	0.00	0.00
8	0.00	0.00	0.09	0.00	0.40	0.00	0.00	0.01	0.01	0.00	0.00	0.00
9	0.01	0.42	0.00	0.37	0.00	0.00	0.00	0.01	0.00	0.00	0.00	0.00
10	0.01	0.00	0.00	0.00	0.00	0.38	0.00	0.00	0.00	0.00	0.00	0.00
11	0.00	0.00	0.03	0.00	0.00	0.05	0.00	0.00	0.00	0.06	0.00	0.11
12	0.00	0.00	0.26	0.00	0.00	0.07	0.25	0.22	0.00	0.00	0.04	0.28
13	0.46	0.15	0.07	0.01	0.00	1.92	0.00	0.00	0.00	0.52	0.92	0.00
14	0.03	0.00	0.00	0.00	0.00	0.00	0.00	0.00	0.00	0.03	0.00	0.00
15	0.00	0.00	0.00	0.00	0.00	0.00	0.00	0.00	0.00	0.00	0.00	0.00
16	0.10	0.06	0.61	0.00	0.00	0.23	0.00	0.00	0.00	0.10	0.00	0.78
17	0.00	0.83	0.51	0.00	0.00	0.43	0.00	0.24	0.00	0.00	0.00	0.00
18	0.00	0.18	0.00	0.87	0.00	0.00	0.00	0.00	0.02	0.00	0.00	0.00
19	0.06	0.37	0.00	0.00	0.02	0.00	0.02	0.00	0.00	0.00	0.01	0.09
20	0.05	0.00	0.33	0.00	0.05	0.00	0.09	0.00	0.42	0.00	0.02	0.00
21	0.25	0.08	0.12	0.00	0.60	0.00	0.00	0.44	0.00	0.10	0.01	0.00
22	0.00	0.02	0.00	0.00	0.95	0.00	0.00	0.00	1.45	0.00	0.01	0.00
23	0.92	0.00	0.00	0.00	0.19	0.00	0.34	0.05	0.02	0.00	0.00	0.18
24	0.00	0.00	0.00	0.00	0.03	0.00	0.00	0.00	0.00	0.00	0.04	0.00
25	0.00	0.00	0.00	0.00	0.02	0.00	0.00	0.00	0.00	1.39	0.00	0.00
26	0.03	0.00	0.16	1.25	0.00	0.00	0.00	0.00	0.20	0.20	0.00	0.03
27	0.00	0.00	0.00	0.23	0.00	0.00	1.73	0.00	0.98	0.00	0.00	0.07
28	0.00	0.00	0.00	0.34	0.23	0.00	0.61	0.00	0.00	0.00	0.53	0.16
29	0.00		0.00	0.00	0.62	0.04	0.00	0.00	0.00	0.00	0.97	0.00
30	0.00		0.00	0.00	0.09	0.15	0.25	0.00	0.00	0.00	0.00	0.00
31	0.05		0.30		0.00		0.01	0.00		0.00		0.00
Total	3.43	3.93	3.31	4.91	3.20	5.66	4.57	1.86	3.44	2.40	3.33	2.01
Mean	0.11	0.14	0.11	0.16	0.10	0.19	0.15	0.06	0.11	0.08	0.11	0.06
Minimum	0.00	0.00	0.00	0.00	0.00	0.00	0.00	0.00	0.00	0.00	0.00	0.00
Maximum	0.92	1.73	0.74	1.25	0.95	1.92	1.73	0.61	1.45	1.39	0.97	0.78

Station number 2335
Table of daily values for the year ending December 1983
DAILY PRECIPITATION IN INCHES
NOAA - DAMASCUS 2 SW

Day	January	February	March	April	May	June	July	August	September	October	November	December
1	0.00	0.00	0.19	0.00	0.00	0.01	0.00	0.07	0.01	0.09	0.00	0.00
2	0.00	0.77	0.09	0.10	0.00	0.00	0.00	0.00	0.00	0.00	0.00	0.00
3	0.00	0.00	0.00	0.71	0.01	0.08	0.00	0.00	0.00	0.00	0.10	0.04
4	0.00	0.00	0.00	0.00	0.13	0.20	0.02	0.00	0.00	0.00	0.10	1.04
5	0.15	0.00	0.00	0.01	0.00	0.01	0.00	0.65	0.00	0.00	0.09	0.00
6	0.00	0.23	0.14	0.02	0.00	0.07	0.00	0.02	0.00	0.00	0.01	0.58
7	0.00	0.07	0.13	0.21	0.00	1.60	0.00	0.00	0.00	0.00	0.00	0.06
8	0.00	0.00	2.02	0.59	0.21	0.00	0.00	0.00	0.00	0.00	0.00	0.00
9	0.02	0.00	0.05	0.34	0.00	0.00	0.00	0.00	0.00	0.00	0.00	0.00
10	0.81	0.00	0.35	1.56	0.00	0.00	0.00	0.00	0.00	0.00	1.31	0.12
11	0.10	2.12	0.00	0.20	0.00	0.00	0.00	0.50	0.00	0.03	0.45	0.00
12	0.00	0.02	0.00	0.00	0.00	0.00	0.00	0.05	0.65	0.89	0.01	0.30
13	0.00	0.00	0.00	0.00	0.00	0.00	0.00	0.00	0.39	0.03	0.00	1.96
14	0.00	0.00	0.00	0.00	0.00	0.00	0.00	0.00	0.00	0.20	0.00	0.03
15	0.04	0.00	0.00	2.00	0.85	0.01	0.00	0.00	0.00	0.00	0.45	0.00
16	0.00	0.00	0.00	0.08	1.78	0.00	0.00	0.00	0.00	0.00	0.09	0.00
17	0.00	0.00	0.00	0.07	0.00	0.00	0.00	0.00	0.00	0.00	0.00	0.00
18	0.00	0.00	0.92	0.00	0.00	1.15	0.00	0.13	0.00	0.00	0.00	0.00
19	0.00	0.00	0.41	0.00	0.35	0.01	0.00	0.00	0.00	0.20	0.05	0.00
20	0.00	0.00	0.00	0.00	0.10	2.00	0.30	0.00	0.00	0.19	0.04	0.00
21	0.00	0.00	0.71	0.00	0.64	0.25	0.00	0.00	0.96	0.19	1.05	0.00
22	0.07	0.00	0.00	0.00	0.80	0.05	0.00	0.00	0.08	0.00	0.00	1.25
23	0.60	0.10	0.00	0.00	0.00	0.00	0.00	0.29	0.00	2.35	0.00	0.00
24	0.00	0.00	0.00	1.61	0.00	0.00	0.07	0.00	0.00	0.84	0.36	0.00
25	0.00	0.01	0.00	0.37	0.00	0.00	0.00	0.00	0.00	0.24	1.07	0.00
26	0.00	0.00	0.00	0.01	0.40	0.00	0.00	0.00	0.00	0.02	0.00	0.00
27	0.00	0.00	1.12	0.00	0.00	0.00	0.00	0.00	0.00	0.00	0.00	0.00
28	0.00	0.00	0.02	0.00	0.00	0.00	0.00	0.21	0.00	0.00	0.82	0.70
29	0.00		0.00	0.00	0.31	0.33	0.00	0.01	0.00	0.00	0.03	0.00
30	0.07		0.00	0.00	0.01	0.00	0.00	0.00	0.76	0.00	0.00	0.00
31	0.00		0.00		0.00		0.00	0.03		0.00		0.00
Total	1.86	3.32	6.15	7.88	5.59	5.77	0.39	1.96	2.85	5.27	6.03	6.08
Mean	0.06	0.12	0.20	0.26	0.18	0.19	0.01	0.06	0.09	0.17	0.20	0.20
Minimum	0.00	0.00	0.00	0.00	0.00	0.00	0.00	0.00	0.00	0.00	0.00	0.00
Maximum	0.81	2.12	2.02	2.00	1.78	2.00	0.30	0.65	0.96	2.35	1.31	1.96

Station number 2335
Table of daily values for the year ending December 1984
DAILY PRECIPITATION IN INCHES
NOAA - DAMASCUS 2 SW

Day	January	February	March	April	May	June	July	August	September	October	November	December
1	0.00	0.00	0.00	0.00	0.00	0.05	0.61	1.58	0.00	1.01	0.00	0.00
2	0.00	0.00	0.00	0.00	0.00	0.00	0.00	0.01	0.00	0.03	0.01	0.00
3	0.00	0.18	0.00	0.00	0.46	0.00	0.02	0.17	1.05	0.00	0.00	0.30
4	0.00	0.09	0.00	0.98	0.89	0.00	0.00	0.47	0.54	0.00	0.01	0.00
5	0.00	0.24	0.46	0.50	0.00	0.00	0.26	0.01	0.00	0.00	0.72	0.28
6	0.00	0.00	0.08	0.13	0.30	0.00	0.11	0.00	0.00	0.00	0.00	0.58
7	0.00	0.00	0.00	0.00	0.13	0.00	0.03	0.46	0.00	0.00	0.00	0.00
8	0.00	0.00	0.21	0.00	0.61	0.00	0.00	0.00	0.00	0.00	0.00	0.00
9	0.00	0.00	0.13	0.00	0.01	0.00	0.00	0.00	0.00	0.09	0.00	0.00
10	0.30	0.00	0.00	0.00	0.00	0.00	0.23	2.95	0.00	0.00	0.02	0.01
11	0.34	0.24	0.00	0.00	0.00	0.00	0.00	0.10	0.00	0.00	0.29	0.00
12	0.00	0.00	0.00	0.00	0.10	0.00	0.00	0.01	0.00	0.00	0.00	0.00
13	0.00	0.02	0.72	0.05	0.00	0.00	0.00	0.07	0.00	0.00	0.00	0.07
14	0.08	1.87	0.00	0.56	0.00	0.00	0.00	0.11	0.00	0.00	0.00	0.01
15	0.00	0.35	0.00	0.71	0.00	0.00	0.00	0.00	0.00	0.00	0.00	0.01
16	0.10	0.00	0.00	0.69	0.00	0.04	0.00	0.00	0.00	0.04	0.00	0.01
17	0.00	0.00	0.00	0.12	0.00	0.00	0.00	0.00	0.00	0.01	0.00	0.00
18	0.50	0.14	0.00	0.02	0.00	0.06	0.66	0.00	0.00	0.09	0.08	0.00
19	0.05	0.00	0.00	0.00	0.08	0.38	0.00	0.83	0.00	0.01	0.39	0.16
20	0.00	0.00	0.00	0.00	0.00	0.00	0.00	0.10	0.00	0.04	0.00	0.00
21	0.00	0.00	0.61	0.00	0.00	0.00	0.35	0.00	0.00	0.00	0.00	0.37
22	0.00	0.00	0.00	0.15	0.00	0.00	0.18	0.00	0.00	0.00	0.00	0.00
23	0.00	0.72	0.00	0.44	0.55	0.04	0.00	0.23	0.00	0.71	0.00	0.00
24	0.24	0.43	0.00	0.06	0.00	0.44	0.00	0.00	0.00	0.44	0.00	0.00
25	0.00	0.05	0.19	0.00	0.00	0.15	0.00	0.00	0.00	0.00	0.00	0.00
26	0.00	0.00	0.82	0.00	0.00	0.04	0.00	0.00	0.00	0.00	0.00	0.00
27	0.00	0.08	0.02	0.00	0.00	0.00	0.15	0.00	0.00	0.00	0.00	0.00
28	0.00	0.57	1.00	0.02	0.12	0.00	0.00	0.00	0.81	0.00	0.76	0.00
29	0.01	0.01	1.74	0.22	0.72	0.00	0.00	0.00	0.09	0.63	1.22	0.00
30	0.04		0.01	0.37	0.38	0.05	0.00	0.00	0.02	0.00	0.00	0.02
31	0.05		0.00		0.00		0.00	0.01		0.00		0.02
Total	1.71	4.99	5.99	5.02	4.35	1.25	2.60	7.11	2.51	3.10	3.50	1.84
Mean	0.06	0.17	0.19	0.17	0.14	0.04	0.08	0.23	0.08	0.10	0.12	0.06
Minimum	0.00	0.00	0.00	0.00	0.00	0.00	0.00	0.00	0.00	0.00	0.00	0.00
Maximum	0.50	1.87	1.74	0.98	0.89	0.44	0.66	2.95	1.05	1.01	1.22	0.58

Station number 2335
Table of daily values for the year ending December 1985
DAILY PRECIPITATION IN INCHES
NOAA - DAMASCUS 2 SW

Day	January	February	March	April	May	June	July	August	September	October	November	December
1	0.05	0.77	0.00	0.35	0.00	0.06	0.06	0.11	0.00	0.00	0.13	0.18
2	0.28	0.43	0.00	0.00	0.18	0.00	0.04	0.00	0.00	0.28	0.04	0.11
3	0.30	0.00	0.00	0.01	1.00	0.00	0.00	0.00	0.00	0.47	0.08	0.00
4	0.16	0.00	0.08	0.00	0.00	0.27	0.00	0.00	0.00	0.13	0.95	0.00
5	0.21	0.02	0.02	0.00	0.00	1.08	0.00	0.00	0.00	0.02	0.85	0.07
6	0.00	0.19	0.00	0.01	0.00	0.00	0.01	0.09	0.00	0.00	0.10	0.18
7	0.01	0.00	0.00	0.00	0.00	0.15	0.00	0.00	0.00	0.00	0.00	0.00
8	0.00	0.00	0.06	0.02	0.00	0.15	0.00	0.46	0.00	0.00	0.00	0.00
9	0.00	0.00	0.00	0.03	0.00	0.00	0.28	0.00	0.16	0.00	0.00	0.00
10	0.03	0.00	0.00	0.00	0.00	0.00	0.20	0.00	0.31	0.00	0.00	0.00
11	0.09	0.00	0.03	0.05	0.00	0.00	0.00	0.00	0.00	0.00	0.00	0.03
12	0.00	1.80	0.17	0.00	0.72	0.06	0.19	0.00	0.00	0.00	0.02	0.00
13	0.00	0.00	0.00	0.00	0.09	0.00	0.15	0.00	0.00	0.00	0.01	0.50
14	0.00	0.00	0.00	0.00	0.00	0.00	0.00	0.00	0.00	0.40	0.02	0.00
15	0.00	0.00	0.00	0.00	0.00	0.14	0.66	0.26	0.00	0.06	0.00	0.00
16	0.00	0.00	0.00	0.00	0.26	0.02	0.22	0.00	0.00	0.00	0.55	0.00
17	0.31	0.00	0.00	0.00	0.57	0.00	0.00	0.00	0.00	0.00	0.00	0.00
18	0.03	0.00	0.00	0.00	0.36	0.15	0.00	0.58	0.00	0.00	0.00	0.00
19	0.00	0.00	0.00	0.00	0.00	0.00	0.00	0.00	0.00	0.00	0.00	0.00
20	0.03	0.00	0.02	0.00	0.00	0.24	0.00	0.00	0.00	0.16	0.00	0.07
21	0.00	0.00	0.00	0.00	0.00	0.00	0.00	0.25	0.00	0.92	0.00	0.00
22	0.00	0.00	0.11	0.00	0.48	0.00	0.00	0.00	0.00	0.60	1.12	0.00
23	0.00	0.00	0.80	0.00	0.80	0.08	1.13	0.00	0.26	0.20	0.00	0.00
24	0.00	0.00	0.43	0.00	0.00	0.00	0.00	0.00	0.00	0.11	0.00	0.00
25	0.05	0.00	0.03	0.22	0.00	0.00	0.57	1.03	0.00	0.00	0.00	0.22
26	0.05	0.05	0.00	0.00	0.00	0.00	0.26	0.11	0.01	0.00	0.03	0.00
27	0.00	0.00	0.00	0.00	0.00	0.00	1.35	0.00	2.63	0.00	0.18	0.00
28	0.00	0.00	0.00	0.00	0.80	0.00	0.00	0.00	0.00	0.00	0.74	0.00
29	0.00		0.37	0.00	0.01	0.00	0.00	0.00	0.00	0.00	0.40	0.00
30	0.00		0.08	0.00	0.00	0.00	0.00	0.00	0.00	0.00	0.47	0.00
31	0.41		0.41		0.62		0.00	0.00		0.00		0.00
Total	2.01	3.26	2.61	0.69	5.89	2.40	5.12	2.89	3.37	3.35	5.69	1.36
Mean	0.06	0.12	0.08	0.02	0.19	0.08	0.17	0.09	0.11	0.11	0.19	0.04
Minimum	0.00	0.00	0.00	0.00	0.00	0.00	0.00	0.00	0.00	0.00	0.00	0.00
Maximum	0.41	1.80	0.80	0.35	1.00	1.08	1.35	1.03	2.63	0.92	1.12	0.50

Station number 9030
Table of daily values for the year ending December 1979
DAILY MAXIMUM TEMPERATURE, DEGREES FEHRENHEIT
NOAA - UNIONVILLE

Day	January	February	March	April	May	June	July	August	September	October	November	December
1	59.00	29.00	54.00	71.00	68.00	78.00	78.00	92.00	83.00	71.00	67.00	43.00
2	61.00	33.00	53.00	55.00	71.00	81.00	75.00	88.00	85.00	74.00	68.00	39.00
3	37.00	34.00	49.00	57.00	71.00	75.00	80.00	83.00	83.00	72.00	56.00	41.00
4	31.00	41.00	52.00	48.00	65.00	76.00	79.00	86.00	86.00	73.00	55.00	50.00
5	32.00	34.00	58.00	56.00	65.00	83.00	69.00	88.00	82.00	69.00	56.00	55.00
6	33.00	28.00	58.00	50.00	73.00	81.00	75.00	86.00	84.00	64.00	59.00	52.00
7	36.00	26.00	54.00	49.00	80.00	84.00	79.00	86.00	81.00	59.00	55.00	53.00
8	40.00	32.00	56.00	52.00	85.00	83.00	82.00	90.00	74.00	63.00	51.00	49.00
9	28.00	30.00	60.00	44.00	87.00	86.00	83.00	88.00	69.00	64.00	59.00	42.00
10	31.00	22.00	54.00	55.00	87.00	86.00	80.00	90.00	74.00	50.00	61.00	56.00
11	25.00	18.00	49.00	67.00	87.00	77.00	82.00	88.00	77.00	55.00	56.00	67.00
12	23.00	20.00	47.00	62.00	85.00	71.00	88.00	66.00	76.00	52.00	48.00	70.00
13	33.00	20.00	65.00	57.00	72.00	71.00	86.00	76.00	78.00	53.00	47.00	55.00
14	42.00	19.00	58.00	62.00	68.00	78.00	82.00	80.00	83.00	54.00	47.00	41.00
15	29.00	20.00	40.00	60.00	77.00	83.00	86.00	76.00	74.00	62.00	45.00	41.00
16	42.00	31.00	49.00	52.00	69.00	82.00	87.00	72.00	70.00	63.00	50.00	49.00
17	35.00	23.00	63.00	58.00	69.00	79.00	88.00	73.00	74.00	67.00	63.00	47.00
18	38.00	8.00	65.00	64.00	70.00	83.00	86.00	69.00	77.00	73.00	70.00	29.00
19	23.00	34.00	62.00	64.00	75.00	78.00	84.00	82.00	74.00	74.00	69.00	35.00
20	33.00	38.00	62.00	65.00	71.00	78.00	81.00	79.00	66.00	79.00	70.00	31.00
21	35.00	40.00	64.00	73.00	70.00	76.00	79.00	78.00	66.00	83.00	68.00	39.00
22	38.00	50.00	70.00	75.00	73.00	83.00	83.00	80.00	69.00	84.00	68.00	43.00
23	39.00	41.00	68.00	73.00	75.00	83.00	87.00	79.00	67.00	78.00	70.00	55.00
24	54.00	39.00	63.00	69.00	73.00	72.00	85.00	85.00	67.00	56.00	69.00	56.00
25	48.00	40.00	54.00	79.00	67.00	73.00	87.00	86.00	68.00	50.00	72.00	60.00
26	40.00	39.00	46.00	72.00	64.00	76.00	85.00	84.00	78.00	49.00	70.00	47.00
27	44.00	38.00	47.00	67.00	71.00	76.00	84.00	85.00	74.00	51.00	58.00	43.00
28	38.00	50.00	53.00	62.00	70.00	81.00	84.00	82.00	71.00	53.00	61.00	46.00
29	40.00		76.00	68.00	74.00	83.00	76.00	81.00	78.00	64.00	46.00	53.00
30	37.00		82.00	69.00	78.00	82.00	81.00	85.00	75.00	59.00	38.00	55.00
31	32.00		79.00		76.00		87.00	84.00		60.00		44.00
Total	1156.0	877.00	1810.0	1855.0	2286.0	2378.0	2548.0	2547.0	2263.0	1978.0	1772.0	1486.0
Mean	37.29	31.32	58.39	61.83	73.74	79.27	82.19	82.16	75.43	63.81	59.07	47.94
Minimum	23.00	8.00	40.00	44.00	64.00	71.00	69.00	66.00	66.00	49.00	38.00	29.00
Maximum	61.00	50.00	82.00	79.00	87.00	86.00	88.00	92.00	86.00	84.00	72.00	70.00

Station number 9030
Table of daily values for the year ending December 1980
DAILY MAXIMUM TEMPERATURE, DEGREES FEHRENHEIT
NOAA - UNIONVILLE

Day	January	February	March	April	May	June	July	August	September	October	November	December
1	41.00	26.00	18.00	56.00	69.00	86.00	82.00	91.00	94.00	80.00	63.00	67.00
2	36.00	29.00	23.00	64.00	72.00	82.00	89.00	89.00	96.00	81.00	52.00	65.00
3	40.00	31.00	40.00	65.00	77.00	88.00	88.00	93.00	84.00	62.00	58.00	61.00
4	29.00	34.00	48.00	69.00	78.00	75.00	87.00	92.00	87.00	61.00	54.00	41.00
5	27.00	37.00	52.00	60.00	85.00	75.00	89.00	93.00	88.00	62.00	55.00	43.00
6	33.00	26.00	50.00	65.00	84.00	76.00	81.00	91.00	87.00	63.00	55.00	50.00
7	36.00	37.00	59.00	66.00	80.00	89.00	82.00	93.00	82.00	67.00	72.00	62.00
8	39.00	38.00	69.00	71.00	71.00	87.00	82.00	94.00	82.00	75.00	68.00	71.00
9	33.00	36.00	66.00	69.00	60.00	74.00	86.00	93.00	85.00	78.00	63.00	67.00
10	35.00	34.00	60.00	69.00	70.00	67.00	85.00	91.00	84.00	75.00	55.00	50.00
11	43.00	37.00	53.00	68.00	70.00	69.00	88.00	90.00	78.00	75.00	46.00	39.00
12	48.00	36.00	36.00	70.00	84.00	72.00	89.00	88.00	85.00	69.00	50.00	45.00
13	34.00	39.00	34.00	61.00	84.00	77.00	86.00	85.00	87.00	57.00	61.00	55.00
14	38.00	54.00	41.00	66.00	77.00	82.00	88.00	90.00	86.00	58.00	66.00	49.00
15	45.00	42.00	45.00	66.00	67.00	87.00	90.00	85.00	83.00	69.00	49.00	33.00
16	51.00	35.00	56.00	48.00	70.00	71.00	99.00	77.00	74.00	80.00	47.00	36.00
17	42.00	31.00	58.00	56.00	71.00	71.00	93.00	81.00	84.00	80.00	38.00	35.00
18	43.00	40.00	61.00	67.00	73.00	75.00	90.00	71.00	81.00	77.00	37.00	47.00
19	43.00	50.00	56.00	71.00	79.00	79.00	93.00	81.00	80.00	70.00	42.00	44.00
20	43.00	58.00	60.00	77.00	67.00	77.00	98.00	82.00	82.00	65.00	47.00	29.00
21	44.00	59.00	60.00	70.00	65.00	80.00	98.00	77.00	87.00	73.00	52.00	26.00
22	41.00	45.00	44.00	72.00	81.00	83.00	91.00	76.00	93.00	67.00	50.00	30.00
23	41.00	54.00	55.00	71.00	83.00	86.00	79.00	83.00	86.00	57.00	50.00	40.00
24	31.00	54.00	48.00	74.00	76.00	84.00	83.00	87.00	78.00	60.00	48.00	37.00
25	34.00	47.00	52.00	68.00	80.00	85.00	86.00	90.00	70.00	58.00	49.00	37.00
26	37.00	41.00	48.00	60.00	80.00	84.00	88.00	91.00	70.00	48.00	45.00	24.00
27	33.00	35.00	56.00	54.00	74.00	91.00	87.00	92.00	67.00	52.00	42.00	28.00
28	37.00	36.00	51.00	54.00	80.00	90.00	86.00	92.00	75.00	62.00	41.00	32.00
29	34.00	28.00	55.00	64.00	82.00	91.00	86.00	90.00	78.00	55.00	41.00	40.00
30	29.00		59.00	62.00	81.00	78.00	86.00	92.00	74.00	56.00	53.00	44.00
31	28.00		48.00		83.00		88.00	89.00		64.00		39.00
Total	1168.0	1149.0	1561.0	1953.0	2353.0	2411.0	2723.0	2709.0	2467.0	2056.0	1549.0	1366.0
Mean	37.68	39.62	50.35	65.10	75.90	80.37	87.84	87.39	82.23	66.32	51.63	44.06
Minimum	27.00	26.00	18.00	48.00	60.00	67.00	79.00	71.00	67.00	48.00	37.00	24.00
Maximum	51.00	59.00	69.00	77.00	85.00	91.00	99.00	94.00	96.00	81.00	72.00	71.00

Station number 9030
Table of daily values for the year ending December 1981
DAILY MAXIMUM TEMPERATURE, DEGREES FEHRENHEIT
NOAA - UNIONVILLE

Day	January	February	March	April	May	June	July	August	September	October	November	December
1	32.00	39.00	55.00	76.00	61.00	78.00	83.00	84.00	81.00	81.00	65.00	42.00
2	35.00	54.00	47.00	70.00	60.00	68.00	78.00	84.00	80.00	80.00	74.00	55.00
3	35.00	36.00	42.00	82.00	67.00	72.00	79.00	82.00	77.00	61.00	64.00	49.00
4	33.00	29.00	42.00	77.00	77.00	82.00	73.00	85.00	75.00	64.00	71.00	48.00
5	26.00	30.00	43.00	75.00	77.00	83.00	77.00	86.00	77.00	78.00	70.00	45.00
6	32.00	43.00	41.00	59.00	71.00	82.00	85.00	81.00	79.00	74.00	67.00	44.00
7	38.00	44.00	40.00	62.00	62.00	81.00	89.00	82.00	78.00	70.00	52.00	46.00
8	22.00	42.00	43.00	75.00	68.00	83.00	91.00	83.00	75.00	59.00	62.00	51.00
9	26.00	37.00	48.00	71.00	72.00	84.00	93.00	85.00	75.00	62.00	63.00	41.00
10	24.00	44.00	50.00	68.00	70.00	82.00	90.00	87.00	78.00	62.00	51.00	36.00
11	24.00	59.00	48.00	74.00	70.00	79.00	87.00	90.00	85.00	64.00	54.00	37.00
12	20.00	59.00	53.00	63.00	65.00	82.00	90.00	87.00	88.00	64.00	48.00	39.00
13	24.00	34.00	66.00	56.00	70.00	87.00	87.00	82.00	89.00	63.00	50.00	40.00
14	32.00	44.00	62.00	65.00	81.00	85.00	86.00	85.00	89.00	68.00	53.00	34.00
15	32.00	52.00	61.00	60.00	80.00	92.00	83.00	83.00	88.00	67.00	61.00	35.00
16	40.00	59.00	54.00	68.00	66.00	92.00	82.00	82.00	70.00	71.00	64.00	37.00
17	33.00	64.00	46.00	66.00	73.00	88.00	85.00	78.00	70.00	63.00	64.00	34.00
18	35.00	72.00	43.00	78.00	73.00	84.00	89.00	79.00	70.00	61.00	55.00	35.00
19	49.00	68.00	39.00	71.00	51.00	85.00	91.00	81.00	66.00	60.00	61.00	36.00
20	42.00	60.00	40.00	60.00	70.00	82.00	91.00	79.00	67.00	61.00	59.00	29.00
21	42.00	57.00	45.00	54.00	76.00	86.00	88.00	80.00	77.00	75.00	49.00	28.00
22	51.00	59.00	53.00	62.00	82.00	88.00	82.00	75.00	81.00	73.00	39.00	38.00
23	43.00	57.00	54.00	74.00	82.00	84.00	81.00	81.00	78.00	64.00	41.00	59.00
24	42.00	54.00	55.00	68.00	82.00	84.00	77.00	85.00	69.00	51.00	34.00	47.00
25	50.00	46.00	53.00	55.00	88.00	89.00	71.00	79.00	75.00	48.00	39.00	44.00
26	50.00	48.00	62.00	63.00	83.00	73.00	84.00	79.00	80.00	56.00	48.00	39.00
27	52.00	56.00	62.00	71.00	82.00	77.00	85.00	85.00	85.00	67.00	61.00	39.00
28	49.00	56.00	64.00	81.00	78.00	81.00	83.00	87.00	80.00	67.00	52.00	47.00
29	46.00		77.00	78.00	79.00	83.00	79.00	86.00	68.00	59.00	44.00	41.00
30	32.00		72.00	74.00	82.00	85.00	81.00	81.00	66.00	55.00	44.00	39.00
31	37.00		77.00		81.00		85.00	81.00		56.00		36.00
Total	1128.0	1402.0	1637.0	2056.0	2279.0	2481.0	2605.0	2564.0	2316.0	2004.0	1659.0	1270.0
Mean	36.39	50.07	52.81	68.53	73.52	82.70	84.03	82.71	77.20	64.65	55.30	40.97
Minimum	20.00	29.00	39.00	54.00	51.00	68.00	71.00	75.00	66.00	48.00	34.00	28.00
Maximum	52.00	72.00	77.00	82.00	88.00	92.00	93.00	90.00	89.00	81.00	74.00	59.00

Station number 9030
Table of daily values for the year ending December 1982
DAILY MAXIMUM TEMPERATURE, DEGREES FEHRENHEIT
NOAA - UNIONVILLE

Day	January	February	March	April	May	June	July	August	September	October	November	December
1	47.00	57.00	50.00	71.00	74.00	86.00	78.00	82.00	81.00	76.00	81.00	54.00
2	43.00	48.00	50.00	66.00	72.00	77.00	79.00	85.00	88.00	72.00	82.00	56.00
3	35.00	48.00	49.00	71.00	73.00	78.00	79.00	82.00	84.00	76.00	76.00	57.00
4	49.00	48.00	43.00	69.00	72.00	67.00	80.00	87.00	80.00	79.00	74.00	75.00
5	50.00	48.00	50.00	51.00	72.00	67.00	80.00	89.00	77.00	77.00	54.00	72.00
6	46.00	40.00	40.00	49.00	79.00	70.00	81.00	82.00	81.00	76.00	49.00	69.00
7	48.00	47.00	38.00	38.00	87.00	75.00	87.00	82.00	76.00	82.00	56.00	57.00
8	39.00	46.00	40.00	48.00	83.00	76.00	90.00	84.00	73.00	78.00	67.00	56.00
9	32.00	38.00	51.00	47.00	71.00	83.00	87.00	84.00	75.00	78.00	61.00	48.00
10	20.00	39.00	47.00	53.00	74.00	80.00	88.00	85.00	82.00	71.00	53.00	35.00
11	17.00	42.00	68.00	55.00	76.00	68.00	85.00	82.00	85.00	56.00	60.00	37.00
12	24.00	42.00	68.00	58.00	86.00	69.00	87.00	76.00	86.00	68.00	70.00	38.00
13	25.00	37.00	70.00	77.00	85.00	60.00	88.00	78.00	84.00	66.00	70.00	33.00
14	28.00	44.00	70.00	76.00	83.00	77.00	87.00	81.00	81.00	65.00	69.00	36.00
15	28.00	63.00	52.00	67.00	78.00	83.00	88.00	84.00	81.00	70.00	42.00	48.00
16	35.00	62.00	44.00	74.00	83.00	87.00	90.00	85.00	83.00	63.00	47.00	59.00
17	35.00	54.00	58.00	79.00	86.00	77.00	92.00	86.00	80.00	55.00	47.00	45.00
18	20.00	35.00	58.00	78.00	86.00	82.00	93.00	84.00	77.00	59.00	61.00	34.00
19	23.00	47.00	55.00	70.00	82.00	83.00	92.00	83.00	72.00	68.00	53.00	32.00
20	38.00	48.00	54.00	69.00	83.00	81.00	86.00	83.00	67.00	72.00	56.00	39.00
21	36.00	43.00	58.00	63.00	83.00	81.00	82.00	81.00	69.00	70.00	62.00	43.00
22	25.00	45.00	60.00	60.00	68.00	81.00	87.00	72.00	65.00	56.00	63.00	43.00
23	32.00	59.00	60.00	67.00	61.00	78.00	87.00	74.00	67.00	49.00	61.00	41.00
24	33.00	59.00	61.00	72.00	62.00	78.00	86.00	83.00	70.00	50.00	58.00	60.00
25	24.00	36.00	67.00	78.00	71.00	82.00	88.00	86.00	74.00	48.00	46.00	65.00
26	37.00	39.00	65.00	77.00	78.00	85.00	91.00	80.00	70.00	65.00	51.00	65.00
27	27.00	40.00	58.00	65.00	82.00	86.00	90.00	77.00	73.00	65.00	54.00	53.00
28	39.00	44.00	45.00	61.00	80.00	88.00	81.00	77.00	69.00	70.00	40.00	66.00
29	44.00		60.00	64.00	82.00	90.00	81.00	73.00	72.00	72.00	61.00	67.00
30	48.00		67.00	70.00	93.00	79.00	79.00	71.00	70.00	72.00	62.00	45.00
31	51.00		67.00		85.00		83.00	85.00		75.00		40.00
Total	1078.0	1298.0	1723.0	1943.0	2430.0	2354.0	2652.0	2523.0	2292.0	2099.0	1786.0	1568.0
Mean	34.77	46.36	55.58	64.77	78.39	78.47	85.55	81.39	76.40	67.71	59.53	50.58
Minimum	17.00	35.00	38.00	38.00	61.00	60.00	78.00	71.00	65.00	48.00	40.00	32.00
Maximum	51.00	63.00	70.00	79.00	93.00	90.00	93.00	89.00	88.00	82.00	82.00	75.00

Station number 9030
Table of daily values for the year ending December 1983
DAILY MAXIMUM TEMPERATURE, DEGREES FEHRENHEIT
NOAA - UNIONVILLE

Day	January	February	March	April	May	June	July	August	September	October	November	December
1	48.00	45.00	54.00	59.00	80.00	70.00	85.00	88.00	83.00	69.00	62.00	43.00
2	44.00	58.00	60.00	55.00	80.00	72.00	92.00	88.00	84.00	72.00	65.00	37.00
3	42.00	59.00	65.00	62.00	79.00	76.00	93.00	90.00	87.00	81.00	70.00	41.00
4	40.00	45.00	71.00	58.00	73.00	76.00	93.00	90.00	86.00	84.00	64.00	40.00
5	35.00	34.00	62.00	62.00	68.00	80.00	81.00	90.00	90.00	81.00	46.00	49.00
6	46.00	31.00	57.00	61.00	68.00	83.00	76.00	85.00	96.00	77.00	51.00	49.00
7	64.00	39.00	59.00	56.00	74.00	76.00	77.00	91.00	92.00	71.00	56.00	50.00
8	60.00	39.00	58.00	58.00	66.00	78.00	81.00	92.00	88.00	75.00	65.00	40.00
9	39.00	39.00	46.00	58.00	65.00	77.00	85.00	91.00	89.00	73.00	68.00	45.00
10	48.00	32.00	45.00	54.00	70.00	78.00	81.00	89.00	96.00	70.00	55.00	54.00
11	51.00	30.00	46.00	53.00	71.00	85.00	82.00	90.00	97.00	64.00	54.00	49.00
12	43.00	32.00	46.00	58.00	68.00	89.00	90.00	74.00	91.00	71.00	49.00	49.00
13	36.00	38.00	57.00	60.00	76.00	89.00	90.00	71.00	76.00	79.00	44.00	47.00
14	43.00	38.00	62.00	61.00	79.00	90.00	89.00	77.00	73.00	76.00	48.00	58.00
15	38.00	48.00	67.00	56.00	76.00	88.00	96.00	80.00	73.00	69.00	40.00	65.00
16	34.00	48.00	61.00	52.00	70.00	89.00	95.00	84.00	71.00	67.00	50.00	48.00
17	32.00	45.00	52.00	54.00	63.00	89.00	95.00	86.00	86.00	69.00	46.00	40.00
18	29.00	46.00	62.00	48.00	68.00	83.00	91.00	87.00	81.00	69.00	53.00	37.00
19	28.00	50.00	63.00	42.00	66.00	81.00	91.00	90.00	92.00	68.00	61.00	36.00
20	28.00	50.00	61.00	50.00	80.00	80.00	92.00	101.00	90.00	56.00	63.00	25.00
21	38.00	52.00	59.00	60.00	80.00	78.00	93.00	97.00	87.00	58.00	63.00	26.00
22	34.00	57.00	53.00	66.00	68.00	83.00	87.00	95.00	63.00	59.00	69.00	36.00
23	37.00	44.00	44.00	69.00	80.00	86.00	83.00	91.00	62.00	57.00	60.00	38.00
24	43.00	44.00	41.00	55.00	80.00	89.00	89.00	84.00	66.00	59.00	58.00	26.00
25	42.00	43.00	45.00	48.00	73.00	88.00	86.00	86.00	70.00	59.00	53.00	9.00
26	40.00	39.00	50.00	70.00	73.00	83.00	87.00	84.00	70.00	55.00	60.00	18.00
27	42.00	48.00	47.00	79.00	67.00	91.00	90.00	93.00	78.00	54.00	61.00	32.00
28	39.00	54.00	55.00	85.00	69.00	89.00	91.00	90.00	76.00	71.00	54.00	32.00
29	48.00		50.00	84.00	67.00	83.00	91.00	88.00	78.00	66.00	52.00	35.00
30	40.00		46.00	79.00	75.00	75.00	93.00	89.00	68.00	56.00	48.00	25.00
31	50.00		48.00		75.00		93.00	86.00		57.00		27.00
Total	1281.0	1227.0	1692.0	1812.0	2247.0	2474.0	2738.0	2717.0	2439.0	2092.0	1688.0	1206.0
Mean	41.32	43.82	54.58	60.40	72.48	82.47	88.32	87.65	81.30	67.48	56.27	38.90
Minimum	28.00	30.00	41.00	42.00	63.00	70.00	76.00	71.00	62.00	54.00	40.00	9.00
Maximum	64.00	59.00	71.00	85.00	80.00	91.00	96.00	101.00	97.00	84.00	70.00	65.00

Station number 9030
Table of daily values for the year ending December 1984
DAILY MAXIMUM TEMPERATURE, DEGREES FEHRENHEIT
NOAA - UNIONVILLE

Day	January	February	March	April	May	June	July	August	September	October	November	December
1	35.00	45.00	34.00	52.00	74.00	73.00	81.00	87.00	79.00	62.00	64.00	53.00
2	36.00	43.00	42.00	60.00	66.00	79.00	84.00	87.00	86.00	60.00	63.00	56.00
3	39.00	41.00	41.00	63.00	64.00	83.00	85.00	87.00	88.00	67.00	53.00	69.00
4	39.00	48.00	37.00	57.00	68.00	82.00	87.00	85.00	75.00	69.00	58.00	45.00
5	42.00	48.00	41.00	61.00	68.00	84.00	86.00	83.00	70.00	70.00	60.00	39.00
6	45.00	35.00	44.00	54.00	56.00	91.00	86.00	87.00	74.00	65.00	57.00	37.00
7	40.00	32.00	42.00	49.00	55.00	90.00	80.00	88.00	73.00	60.00	50.00	34.00
8	40.00	35.00	35.00	59.00	74.00	92.00	78.00	88.00	75.00	68.00	52.00	45.00
9	39.00	53.00	28.00	56.00	60.00	96.00	80.00	89.00	81.00	72.00	58.00	51.00
10	38.00	54.00	30.00	58.00	66.00	94.00	84.00	90.00	80.00	75.00	67.00	50.00
11	32.00	50.00	44.00	58.00	76.00	93.00	92.00	80.00	81.00	72.00	61.00	52.00
12	20.00	58.00	41.00	68.00	77.00	90.00	91.00	83.00	80.00	75.00	51.00	48.00
13	22.00	50.00	32.00	64.00	78.00	94.00	89.00	83.00	81.00	75.00	56.00	70.00
14	37.00	58.00	48.00	60.00	72.00	90.00	90.00	83.00	84.00	75.00	55.00	65.00
15	33.00	58.00	58.00	55.00	59.00	86.00	91.00	84.00	77.00	75.00	59.00	63.00
16	28.00	53.00	67.00	61.00	59.00	71.00	92.00	87.00	65.00	68.00	59.00	47.00
17	33.00	52.00	56.00	62.00	66.00	68.00	91.00	87.00	69.00	64.00	50.00	66.00
18	30.00	58.00	56.00	60.00	64.00	88.00	90.00	87.00	71.00	77.00	44.00	66.00
19	29.00	62.00	59.00	55.00	84.00	88.00	81.00	82.00	76.00	70.00	44.00	51.00
20	20.00	58.00	61.00	61.00	84.00	87.00	84.00	79.00	82.00	73.00	36.00	52.00
21	18.00	51.00	58.00	64.00	81.00	80.00	83.00	79.00	78.00	83.00	40.00	38.00
22	23.00	55.00	48.00	58.00	88.00	82.00	80.00	83.00	80.00	78.00	41.00	62.00
23	34.00	53.00	46.00	48.00	84.00	80.00	85.00	80.00	83.00	78.00	51.00	61.00
24	36.00	66.00	54.00	51.00	76.00	78.00	88.00	76.00	88.00	56.00	55.00	48.00
25	49.00	56.00	52.00	67.00	80.00	80.00	80.00	78.00	83.00	71.00	59.00	48.00
26	55.00	42.00	52.00	77.00	87.00	80.00	79.00	81.00	80.00	77.00	61.00	44.00
27	56.00	42.00	46.00	80.00	86.00	86.00	80.00	83.00	58.00	84.00	64.00	50.00
28	43.00	39.00	42.00	73.00	72.00	85.00	75.00	84.00	54.00	83.00	66.00	69.00
29	35.00	33.00	41.00	74.00	73.00	80.00	79.00	84.00	60.00	74.00	50.00	78.00
30	37.00		46.00	76.00	70.00	80.00	79.00	88.00	67.00	71.00	54.00	70.00
31	35.00		51.00		64.00		82.00	83.00		70.00		62.00
Total	1098.0	1428.0	1432.0	1841.0	2231.0	2530.0	2612.0	2605.0	2278.0	2217.0	1638.0	1689.0
Mean	35.42	49.24	46.19	61.37	71.97	84.33	84.26	84.03	75.93	71.52	54.60	54.48
Minimum	18.00	32.00	28.00	48.00	55.00	68.00	75.00	76.00	54.00	56.00	36.00	34.00
Maximum	56.00	66.00	67.00	80.00	88.00	96.00	92.00	90.00	88.00	84.00	67.00	78.00

Station number 9030
Table of daily values for the year ending December 1985
DAILY MAXIMUM TEMPERATURE, DEGREES FEHRENHEIT
NOAA - UNIONVILLE

Day	January	February	March	April	May	June	July	August	September	October	November	December
1	61.00	37.00	57.00	59.00	85.00	80.00	75.00	85.00	76.00	77.00	61.00	44.00
2	62.00	34.00	60.00	56.00	84.00	83.00	78.00	84.00	88.00	66.00	58.00	51.00
3	48.00	32.00	54.00	58.00	62.00	84.00	83.00	84.00	89.00	61.00	61.00	36.00
4	33.00	32.00	48.00	62.00	80.00	75.00	87.00	85.00	92.00	70.00	60.00	36.00
5	39.00	30.00	62.00	80.00	81.00	75.00	89.00	84.00	93.00	72.00	61.00	42.00
6	45.00	36.00	43.00	75.00	80.00	84.00	88.00	84.00	92.00	74.00	59.00	45.00
7	40.00	39.00	57.00	58.00	78.00	77.00	88.00	88.00	92.00	69.00	65.00	47.00
8	40.00	23.00	64.00	51.00	74.00	80.00	90.00	86.00	90.00	70.00	58.00	36.00
9	24.00	31.00	65.00	40.00	77.00	88.00	91.00	88.00	94.00	79.00	70.00	51.00
10	24.00	36.00	62.00	48.00	81.00	85.00	84.00	86.00	95.00	80.00	73.00	54.00
11	28.00	44.00	66.00	60.00	88.00	84.00	85.00	86.00	83.00	74.00	73.00	59.00
12	33.00	49.00	63.00	70.00	88.00	85.00	85.00	86.00	71.00	63.00	60.00	58.00
13	39.00	38.00	56.00	76.00	84.00	77.00	89.00	90.00	62.00	77.00	67.00	43.00
14	46.00	39.00	63.00	72.00	84.00	75.00	90.00	93.00	69.00	78.00	73.00	40.00
15	40.00	37.00	61.00	68.00	75.00	80.00	92.00	93.00	72.00	73.00	74.00	37.00
16	28.00	35.00	60.00	72.00	65.00	84.00	88.00	85.00	77.00	80.00	65.00	45.00
17	32.00	47.00	59.00	68.00	65.00	85.00	84.00	85.00	77.00	70.00	57.00	41.00
18	35.00	49.00	54.00	79.00	65.00	83.00	85.00	80.00	79.00	70.00	59.00	36.00
19	38.00	51.00	53.00	88.00	72.00	82.00	88.00	85.00	84.00	70.00	70.00	30.00
20	32.00	48.00	64.00	87.00	83.00	75.00	88.00	83.00	86.00	70.00	72.00	32.00
21	9.00	54.00	59.00	88.00	81.00	80.00	88.00	79.00	84.00	60.00	76.00	28.00
22	30.00	66.00	44.00	91.00	85.00	85.00	86.00	78.00	82.00	55.00	43.00	34.00
23	35.00	71.00	40.00	89.00	69.00	85.00	96.00	78.00	78.00	60.00	51.00	40.00
24	39.00	79.00	42.00	74.00	74.00	88.00	92.00	78.00	78.00	69.00	55.00	54.00
25	48.00	64.00	49.00	70.00	81.00	83.00	88.00	78.00	85.00	68.00	54.00	25.00
26	47.00	56.00	58.00	81.00	83.00	83.00	85.00	84.00	75.00	68.00	48.00	14.00
27	33.00	55.00	73.00	80.00	84.00	76.00	86.00	82.00	70.00	67.00	49.00	44.00
28	39.00	48.00	80.00	77.00	79.00	73.00	85.00	83.00	72.00	63.00	43.00	41.00
29	36.00		78.00	76.00	68.00	81.00	85.00	85.00	75.00	56.00	45.00	44.00
30	36.00		68.00	80.00	72.00	80.00	90.00	85.00	75.00	55.00	54.00	39.00
31	38.00		50.00		76.00		87.00	85.00		62.00		42.00
Total	1157.0	1260.0	1812.0	2133.0	2403.0	2435.0	2695.0	2615.0	2435.0	2126.0	1814.0	1268.0
Mean	37.32	45.00	58.45	71.10	77.52	81.17	86.94	84.35	81.17	68.58	60.47	40.90
Minimum	9.00	23.00	40.00	40.00	62.00	73.00	75.00	78.00	62.00	55.00	43.00	14.00
Maximum	62.00	79.00	80.00	91.00	88.00	88.00	96.00	93.00	95.00	80.00	76.00	59.00

Station number 1530
Table of daily values for the year ending December 1979
DAILY MAXIMUM TEMPERATURE, DEGREES FEHRENHEIT
NOAA - CATOCTIN MOUNTAIN PARK

Day	January	February	March	April	May	June	July	August	September	October	November	December
1	51.00	23.00	47.00	66.00	64.00	73.00	71.00	83.00	77.00	63.00	61.00	32.00
2	50.00	34.00	47.00	60.00	66.00	76.00	67.00	81.00	78.00	67.00	57.00	33.00
3	30.00	25.00	40.00	55.00	67.00	72.00	73.00	78.00	78.00	65.00	52.00	35.00
4	26.00	31.00	43.00	43.00	61.00	71.00	65.00	79.00	78.00	65.00	49.00	42.00
5	25.00	31.00	53.00	46.00	60.00	76.00	63.00	81.00	77.00	65.00	49.00	52.00
6	29.00	36.00	54.00	45.00	69.00	76.00	70.00	81.00	77.00	56.00	54.00	54.00
7	34.00	24.00	49.00	43.00	78.00	78.00	71.00	79.00	77.00	53.00	52.00	47.00
8	40.00	23.00	51.00	44.00	82.00	74.00	75.00	83.00	71.00	56.00	45.00	46.00
9	21.00	20.00	52.00	49.00	88.00	78.00	74.00	83.00	64.00	59.00	54.00	35.00
10	27.00	12.00	52.00	51.00	85.00	79.00	75.00	82.00	68.00	45.00	55.00	50.00
11	24.00	22.00	44.00	61.00	84.00	76.00	76.00	82.00	71.00	47.00	55.00	63.00
12	18.00	19.00	40.00	59.00	77.00	70.00	80.00	60.00	70.00	48.00	44.00	65.00
13	33.00	14.00	57.00	55.00	71.00	66.00	82.00	70.00	70.00	50.00	43.00	60.00
14	37.00	15.00	54.00	57.00	65.00	72.00	77.00	72.00	75.00	48.00	42.00	37.00
15	30.00	17.00	38.00	56.00	71.00	78.00	79.00	69.00	67.00	55.00	39.00	34.00
16	35.00	24.00	44.00	47.00	70.00	78.00	79.00	66.00	65.00	61.00	44.00	44.00
17	35.00	16.00	58.00	51.00	64.00	74.00	80.00	67.00	68.00	62.00	57.00	43.00
18	39.00	15.00	59.00	60.00	65.00	73.00	80.00	65.00	70.00	68.00	64.00	32.00
19	19.00	27.00	57.00	60.00	68.00	72.00	78.00	76.00	70.00	70.00	64.00	29.00
20	26.00	36.00	56.00	62.00	66.00	72.00	77.00	73.00	63.00	73.00	65.00	27.00
21	34.00	40.00	60.00	70.00	65.00	66.00	76.00	72.00	63.00	88.00	65.00	31.00
22	34.00	48.00	64.00	72.00	69.00	80.00	78.00	72.00	65.00	81.00	66.00	37.00
23	33.00	36.00	65.00	70.00	67.00	80.00	80.00	71.00	60.00	77.00	65.00	49.00
24	48.00	42.00	55.00	67.00	64.00	75.00	78.00	77.00	58.00	60.00	61.00	50.00
25	46.00	42.00	51.00	76.00	64.00	68.00	80.00	78.00	60.00	44.00	66.00	55.00
26	31.00	36.00	44.00	73.00	55.00	70.00	78.00	75.00	70.00	43.00	63.00	40.00
27	36.00	34.00	40.00	73.00	65.00	70.00	79.00	77.00	67.00	45.00	56.00	35.00
28	36.00	47.00	68.00	63.00	65.00	73.00	79.00	77.00	65.00	55.00	53.00	38.00
29	33.00		72.00	54.00	67.00	78.00	73.00	77.00	70.00	57.00	50.00	48.00
30	31.00		78.00	67.00	72.00	75.00	73.00	79.00	68.00	55.00	32.00	46.00
31	26.00		76.00		70.00		80.00	78.00		-999.00		41.00
Total	1017.0	789.00	1668.0	1755.0	2144.0	2219.0	2346.0	2343.0	2080.0	782.00	1622.0	1330.0
Mean	32.81	28.18	53.81	58.50	69.16	73.97	75.68	75.58	69.33	25.23	54.07	42.90
Minimum	18.00	12.00	38.00	43.00	55.00	66.00	63.00	60.00	58.00	-999.00	32.00	27.00
Maximum	51.00	48.00	78.00	76.00	88.00	80.00	82.00	83.00	78.00	88.00	66.00	65.00

Station number 1530
Table of daily values for the year ending December 1980
DAILY MAXIMUM TEMPERATURE, DEGREES FEHRENHEIT
NOAA - CATOCTIN MOUNTAIN PARK

Day	January	February	March	April	May	June	July	August	September	October	November	December
1	40.00	19.00	15.00	49.00	64.00	81.00	74.00	80.00	86.00	71.00	55.00	58.00
2	40.00	20.00	19.00	60.00	70.00	80.00	82.00	83.00	85.00	70.00	50.00	58.00
3	35.00	22.00	33.00	59.00	74.00	80.00	81.00	83.00	78.00	65.00	54.00	56.00
4	30.00	27.00	46.00	64.00	76.00	80.00	80.00	84.00	79.00	56.00	53.00	33.00
5	25.00	29.00	48.00	60.00	83.00	70.00	83.00	85.00	81.00	55.00	50.00	37.00
6	30.00	28.00	46.00	62.00	83.00	70.00	80.00	80.00	81.00	55.00	50.00	47.00
7	31.00	32.00	57.00	62.00	81.00	83.00	77.00	83.00	76.00	60.00	61.00	59.00
8	35.00	31.00	65.00	64.00	71.00	76.00	77.00	86.00	75.00	68.00	60.00	65.00
9	30.00	31.00	62.00	64.00	58.00	67.00	80.00	85.00	78.00	70.00	58.00	61.00
10	30.00	28.00	55.00	63.00	67.00	67.00	79.00	83.00	78.00	70.00	55.00	50.00
11	46.00	32.00	52.00	65.00	68.00	63.00	82.00	83.00	73.00	66.00	38.00	34.00
12	47.00	30.00	31.00	64.00	79.00	67.00	82.00	84.00	78.00	63.00	43.00	40.00
13	28.00	33.00	30.00	55.00	80.00	71.00	80.00	78.00	80.00	49.00	57.00	50.00
14	39.00	45.00	33.00	52.00	80.00	77.00	82.00	82.00	78.00	52.00	62.00	40.00
15	41.00	40.00	42.00	62.00	63.00	79.00	84.00	81.00	77.00	65.00	60.00	32.00
16	49.00	34.00	52.00	44.00	68.00	71.00	91.00	72.00	65.00	70.00	41.00	36.00
17	45.00	27.00	51.00	53.00	66.00	67.00	91.00	72.00	78.00	74.00	40.00	30.00
18	38.00	34.00	50.00	63.00	67.00	70.00	83.00	66.00	74.00	70.00	32.00	42.00
19	37.00	46.00	50.00	67.00	71.00	73.00	86.00	77.00	74.00	65.00	32.00	39.00
20	36.00	51.00	54.00	74.00	63.00	73.00	90.00	76.00	76.00	62.00	36.00	17.00
21	37.00	51.00	53.00	69.00	62.00	73.00	90.00	73.00	78.00	66.00	42.00	20.00
22	37.00	50.00	40.00	71.00	77.00	75.00	80.00	70.00	84.00	64.00	43.00	24.00
23	38.00	46.00	50.00	71.00	78.00	79.00	73.00	75.00	80.00	55.00	46.00	36.00
24	28.00	46.00	48.00	68.00	76.00	79.00	75.00	79.00	71.00	54.00	-999.00	35.00
25	37.00	45.00	43.00	60.00	77.00	78.00	80.00	80.00	68.00	52.00	-999.00	32.00
26	37.00	35.00	42.00	49.00	77.00	80.00	81.00	82.00	64.00	40.00	-999.00	19.00
27	29.00	30.00	52.00	47.00	76.00	85.00	80.00	83.00	60.00	46.00	-999.00	26.00
28	30.00	30.00	52.00	54.00	76.00	83.00	78.00	83.00	68.00	57.00	37.00	32.00
29	29.00	23.00	49.00	56.00	76.00	81.00	77.00	82.00	77.00	50.00	36.00	43.00
30	23.00		52.00	57.00	76.00	73.00	79.00	84.00	78.00	55.00	46.00	41.00
31	22.00		51.00		78.00		80.00	81.00		57.00		33.00
Total	1079.0	995.00	1423.0	1808.0	2261.0	2251.0	2517.0	2475.0	2278.0	1872.0	-2759.0	1225.0
Mean	34.81	34.31	45.90	60.27	72.94	75.03	81.19	79.84	75.93	60.39	-91.97	39.52
Minimum	22.00	19.00	15.00	44.00	58.00	63.00	73.00	66.00	60.00	40.00	-999.00	17.00
Maximum	49.00	51.00	65.00	74.00	83.00	85.00	91.00	86.00	86.00	74.00	62.00	65.00

Station number 1530
Table of daily values for the year ending December 1981
DAILY MAXIMUM TEMPERATURE, DEGREES FEHRENHEIT
NOAA - CATOCTIN MOUNTAIN PARK

Day	January	February	March	April	May	June	July	August	September	October	November	December
1	27.00	33.00	52.00	72.00	61.00	70.00	73.00	77.00	72.00	71.00	60.00	33.00
2	28.00	46.00	41.00	75.00	59.00	59.00	71.00	77.00	72.00	70.00	67.00	47.00
3	28.00	28.00	36.00	78.00	69.00	65.00	71.00	78.00	71.00	54.00	67.00	44.00
4	29.00	22.00	36.00	76.00	78.00	72.00	71.00	79.00	68.00	60.00	67.00	43.00
5	18.00	21.00	36.00	72.00	78.00	78.00	74.00	80.00	66.00	70.00	66.00	42.00
6	24.00	34.00	35.00	57.00	70.00	75.00	78.00	75.00	71.00	69.00	65.00	36.00
7	32.00	43.00	33.00	59.00	61.00	76.00	78.00	74.00	71.00	70.00	54.00	42.00
8	21.00	37.00	34.00	72.00	65.00	79.00	85.00	79.00	71.00	52.00	57.00	46.00
9	20.00	32.00	40.00	69.00	68.00	78.00	86.00	79.00	66.00	56.00	57.00	35.00
10	18.00	35.00	42.00	65.00	65.00	77.00	86.00	80.00	72.00	57.00	45.00	29.00
11	15.00	53.00	40.00	73.00	63.00	73.00	84.00	81.00	77.00	57.00	47.00	31.00
12	13.00	35.00	48.00	65.00	62.00	77.00	83.00	75.00	80.00	56.00	47.00	32.00
13	17.00	29.00	57.00	52.00	69.00	80.00	83.00	75.00	80.00	56.00	48.00	33.00
14	29.00	45.00	52.00	59.00	78.00	81.00	80.00	80.00	79.00	60.00	52.00	31.00
15	29.00	46.00	56.00	60.00	77.00	86.00	79.00	80.00	78.00	63.00	60.00	32.00
16	34.00	54.00	53.00	64.00	64.00	88.00	77.00	75.00	67.00	63.00	57.00	30.00
17	34.00	58.00	37.00	64.00	70.00	87.00	79.00	71.00	63.00	59.00	50.00	29.00
18	28.00	64.00	36.00	73.00	69.00	77.00	82.00	72.00	64.00	59.00	50.00	32.00
19	41.00	62.00	33.00	67.00	49.00	80.00	84.00	73.00	57.00	54.00	57.00	23.00
20	47.00	54.00	33.00	55.00	68.00	80.00	85.00	73.00	62.00	57.00	54.00	22.00
21	44.00	50.00	39.00	54.00	74.00	81.00	78.00	73.00	67.00	69.00	42.00	23.00
22	43.00	50.00	43.00	60.00	80.00	81.00	79.00	75.00	70.00	68.00	34.00	38.00
23	36.00	54.00	48.00	67.00	80.00	80.00	73.00	78.00	66.00	63.00	35.00	51.00
24	34.00	54.00	49.00	66.00	78.00	79.00	73.00	78.00	62.00	46.00	34.00	40.00
25	45.00	41.00	48.00	47.00	85.00	83.00	65.00	73.00	68.00	46.00	32.00	38.00
26	46.00	42.00	57.00	60.00	84.00	83.00	78.00	74.00	73.00	55.00	42.00	35.00
27	50.00	50.00	56.00	69.00	79.00	70.00	78.00	79.00	77.00	66.00	56.00	34.00
28	43.00	50.00	60.00	78.00	73.00	75.00	78.00	80.00	74.00	62.00	46.00	39.00
29	37.00		73.00	76.00	75.00	77.00	74.00	81.00	60.00	61.00	38.00	38.00
30	25.00		69.00	73.00	77.00	77.00	75.00	76.00	61.00	50.00	38.00	32.00
31	31.00		73.00		76.00		77.00	74.00		57.00		32.00
Total	966.00	1222.0	1445.0	1977.0	2204.0	2324.0	2417.0	2374.0	2085.0	1856.0	1524.0	1092.0
Mean	31.16	43.64	46.61	65.90	71.10	77.47	77.97	76.58	69.50	59.87	50.80	35.23
Minimum	13.00	21.00	33.00	47.00	49.00	59.00	65.00	71.00	57.00	46.00	32.00	22.00
Maximum	50.00	64.00	73.00	78.00	85.00	88.00	86.00	81.00	80.00	71.00	67.00	51.00

Station number 1530
Table of daily values for the year ending December 1982
DAILY MAXIMUM TEMPERATURE, DEGREES FEHRENHEIT
NOAA - CATOCTIN MOUNTAIN PARK

Day	January	February	March	April	May	June	July	August	September	October	November	December
1	40.00	54.00	45.00	65.00	68.00	79.00	75.00	79.00	73.00	70.00	77.00	52.00
2	38.00	31.00	43.00	60.00	69.00	68.00	75.00	77.00	81.00	70.00	77.00	59.00
3	32.00	35.00	38.00	60.00	69.00	74.00	75.00	78.00	73.00	72.00	75.00	59.00
4	46.00	46.00	31.00	59.00	71.00	62.00	73.00	81.00	70.00	74.00	66.00	72.00
5	44.00	33.00	40.00	47.00	72.00	63.00	74.00	83.00	75.00	74.00	49.00	70.00
6	39.00	36.00	38.00	45.00	78.00	65.00	74.00	84.00	78.00	71.00	42.00	65.00
7	47.00	31.00	34.00	34.00	83.00	71.00	80.00	78.00	80.00	73.00	50.00	54.00
8	33.00	38.00	32.00	43.00	78.00	71.00	83.00	78.00	70.00	76.00	62.00	54.00
9	31.00	37.00	40.00	41.00	68.00	76.00	83.00	78.00	70.00	73.00	64.00	44.00
10	14.00	33.00	37.00	47.00	73.00	74.00	82.00	77.00	75.00	72.00	55.00	30.00
11	7.00	33.00	56.00	48.00	74.00	61.00	80.00	78.00	78.00	65.00	54.00	36.00
12	18.00	35.00	60.00	55.00	84.00	62.00	80.00	67.00	79.00	64.00	66.00	35.00
13	20.00	31.00	62.00	72.00	84.00	55.00	81.00	70.00	79.00	64.00	60.00	26.00
14	24.00	42.00	60.00	70.00	81.00	71.00	81.00	76.00	79.00	60.00	37.00	37.00
15	23.00	56.00	56.00	61.00	77.00	78.00	80.00	81.00	75.00	63.00	38.00	48.00
16	33.00	55.00	41.00	69.00	81.00	81.00	83.00	80.00	76.00	60.00	41.00	57.00
17	29.00	48.00	54.00	75.00	81.00	75.00	85.00	80.00	75.00	50.00	51.00	44.00
18	17.00	29.00	50.00	71.00	78.00	75.00	85.00	77.00	71.00	54.00	52.00	32.00
19	18.00	36.00	50.00	69.00	78.00	77.00	86.00	77.00	68.00	64.00	50.00	32.00
20	35.00	42.00	46.00	67.00	80.00	71.00	92.00	77.00	68.00	68.00	50.00	34.00
21	35.00	40.00	61.00	59.00	80.00	76.00	81.00	76.00	64.00	63.00	57.00	35.00
22	23.00	37.00	60.00	60.00	67.00	76.00	81.00	73.00	64.00	46.00	55.00	38.00
23	31.00	53.00	48.00	62.00	58.00	75.00	83.00	67.00	59.00	41.00	59.00	40.00
24	34.00	50.00	56.00	72.00	55.00	71.00	81.00	76.00	63.00	46.00	59.00	57.00
25	16.00	32.00	61.00	75.00	68.00	77.00	82.00	78.00	67.00	47.00	40.00	59.00
26	19.00	31.00	56.00	71.00	72.00	79.00	86.00	77.00	61.00	60.00	49.00	61.00
27	23.00	35.00	50.00	61.00	72.00	80.00	87.00	76.00	65.00	60.00	49.00	59.00
28	41.00	40.00	40.00	60.00	71.00	81.00	77.00	70.00	65.00	64.00	33.00	59.00
29	41.00		56.00	64.00	74.00	82.00	76.00	68.00	66.00	68.00	54.00	60.00
30	42.00		62.00	68.00	77.00	78.00	77.00	73.00	66.00	69.00	57.00	37.00
31	46.00		61.00		81.00		78.00	78.00		71.00		34.00
Total	939.00	1099.0	1524.0	1810.0	2302.0	2184.0	2496.0	2368.0	2133.0	1972.0	1628.0	1479.0
Mean	30.29	39.25	49.16	60.33	74.26	72.80	80.52	76.39	71.10	63.61	54.27	47.71
Minimum	7.00	29.00	31.00	34.00	55.00	55.00	73.00	67.00	59.00	41.00	33.00	26.00
Maximum	47.00	56.00	62.00	75.00	84.00	82.00	92.00	84.00	81.00	76.00	77.00	72.00

Station number 1530
Table of daily values for the year ending December 1983
DAILY MAXIMUM TEMPERATURE, DEGREES FEHRENHEIT
NOAA - CATOCTIN MOUNTAIN PARK

Day	January	February	March	April	May	June	July	August	September	October	November	December
1	40.00	39.00	45.00	55.00	76.00	66.00	79.00	84.00	78.00	64.00	57.00	38.00
2	39.00	54.00	54.00	54.00	77.00	67.00	85.00	84.00	76.00	67.00	61.00	32.00
3	36.00	55.00	58.00	55.00	77.00	71.00	85.00	84.00	81.00	73.00	63.00	37.00
4	32.00	38.00	69.00	50.00	73.00	69.00	85.00	82.00	80.00	76.00	53.00	36.00
5	38.00	28.00	68.00	59.00	63.00	76.00	85.00	81.00	83.00	76.00	38.00	44.00
6	38.00	26.00	56.00	58.00	68.00	77.00	70.00	81.00	85.00	70.00	41.00	46.00
7	50.00	35.00	53.00	55.00	75.00	78.00	73.00	84.00	87.00	68.00	51.00	46.00
8	46.00	34.00	52.00	54.00	74.00	73.00	77.00	85.00	84.00	68.00	60.00	36.00
9	35.00	31.00	41.00	53.00	57.00	73.00	79.00	86.00	83.00	66.00	63.00	39.00
10	41.00	31.00	41.00	54.00	62.00	74.00	74.00	86.00	90.00	67.00	51.00	45.00
11	45.00	25.00	40.00	52.00	70.00	80.00	75.00	80.00	91.00	58.00	50.00	39.00
12	40.00	28.00	39.00	52.00	70.00	83.00	84.00	69.00	89.00	70.00	41.00	43.00
13	31.00	37.00	53.00	56.00	74.00	82.00	85.00	66.00	70.00	71.00	43.00	45.00
14	38.00	36.00	56.00	52.00	76.00	82.00	85.00	72.00	69.00	69.00	45.00	52.00
15	37.00	43.00	61.00	50.00	71.00	83.00	91.00	76.00	68.00	61.00	43.00	49.00
16	29.00	42.00	57.00	49.00	65.00	83.00	90.00	77.00	64.00	61.00	43.00	45.00
17	26.00	47.00	46.00	47.00	66.00	82.00	92.00	81.00	73.00	67.00	44.00	32.00
18	24.00	43.00	46.00	44.00	65.00	76.00	88.00	81.00	77.00	64.00	49.00	32.00
19	21.00	45.00	55.00	39.00	63.00	77.00	86.00	84.00	83.00	60.00	57.00	30.00
20	26.00	45.00	54.00	45.00	76.00	74.00	85.00	94.00	83.00	49.00	56.00	19.00
21	35.00	56.00	54.00	57.00	74.00	71.00	87.00	93.00	84.00	50.00	58.00	19.00
22	31.00	55.00	43.00	63.00	64.00	75.00	86.00	90.00	60.00	49.00	63.00	41.00
23	36.00	47.00	38.00	65.00	78.00	79.00	76.00	91.00	54.00	50.00	59.00	40.00
24	36.00	45.00	35.00	53.00	78.00	83.00	82.00	78.00	58.00	54.00	53.00	29.00
25	36.00	39.00	41.00	46.00	77.00	83.00	83.00	84.00	62.00	54.00	51.00	2.00
26	36.00	33.00	46.00	67.00	70.00	78.00	80.00	83.00	67.00	50.00	54.00	14.00
27	34.00	45.00	47.00	78.00	64.00	84.00	85.00	85.00	71.00	46.00	57.00	24.00
28	36.00	47.00	47.00	85.00	63.00	85.00	85.00	82.00	73.00	71.00	49.00	32.00
29	43.00		46.00	80.00	61.00	80.00	86.00	81.00	69.00	70.00	56.00	36.00
30	36.00		44.00	76.00	72.00	70.00	88.00	83.00	61.00	52.00	42.00	19.00
31	42.00		41.00		73.00		88.00	84.00		52.00		21.00
Total	1113.0	1129.0	1526.0	1703.0	2172.0	2314.0	2579.0	2551.0	2253.0	1923.0	1551.0	1062.0
Mean	35.90	40.32	49.23	56.77	70.06	77.13	83.19	82.29	75.10	62.03	51.70	34.26
Minimum	21.00	25.00	35.00	39.00	57.00	66.00	70.00	66.00	54.00	46.00	38.00	2.00
Maximum	50.00	56.00	69.00	85.00	78.00	85.00	92.00	94.00	91.00	76.00	63.00	52.00

Station number 1530
Table of daily values for the year ending December 1984
DAILY MAXIMUM TEMPERATURE, DEGREES FEHRENHEIT
NOAA - CATOCTIN MOUNTAIN PARK

Day	January	February	March	April	May	June	July	August	September	October	November	December
1	29.00	28.00	30.00	45.00	73.00	68.00	72.00	80.00	72.00	52.00	60.00	48.00
2	34.00	39.00	39.00	54.00	63.00	75.00	76.00	79.00	81.00	54.00	58.00	48.00
3	34.00	43.00	34.00	54.00	60.00	78.00	77.00	79.00	81.00	61.00	44.00	47.00
4	36.00	39.00	35.00	54.00	62.00	78.00	80.00	79.00	74.00	61.00	51.00	46.00
5	38.00	40.00	36.00	55.00	65.00	79.00	80.00	77.00	66.00	61.00	58.00	34.00
6	41.00	31.00	38.00	52.00	57.00	84.00	78.00	79.00	64.00	60.00	53.00	31.00
7	38.00	25.00	35.00	42.00	51.00	85.00	75.00	81.00	65.00	57.00	44.00	27.00
8	33.00	29.00	34.00	56.00	66.00	85.00	73.00	82.00	68.00	61.00	45.00	43.00
9	32.00	49.00	26.00	56.00	63.00	87.00	72.00	82.00	69.00	67.00	52.00	42.00
10	46.00	47.00	32.00	55.00	62.00	87.00	75.00	76.00	74.00	68.00	60.00	41.00
11	32.00	46.00	37.00	58.00	72.00	87.00	86.00	73.00	77.00	68.00	55.00	45.00
12	18.00	56.00	37.00	65.00	75.00	82.00	85.00	73.00	76.00	70.00	45.00	45.00
13	22.00	50.00	28.00	64.00	71.00	87.00	79.00	74.00	75.00	71.00	46.00	64.00
14	33.00	54.00	42.00	61.00	69.00	82.00	82.00	75.00	76.00	70.00	45.00	59.00
15	28.00	54.00	54.00	48.00	54.00	79.00	82.00	77.00	77.00	70.00	51.00	61.00
16	28.00	49.00	62.00	58.00	57.00	63.00	82.00	80.00	59.00	65.00	53.00	57.00
17	34.00	47.00	50.00	58.00	65.00	62.00	80.00	79.00	61.00	66.00	43.00	64.00
18	30.00	49.00	48.00	55.00	61.00	82.00	80.00	75.00	63.00	72.00	40.00	61.00
19	24.00	55.00	53.00	55.00	82.00	82.00	83.00	73.00	71.00	73.00	39.00	62.00
20	18.00	52.00	50.00	56.00	81.00	81.00	77.00	71.00	76.00	69.00	31.00	48.00
21	18.00	52.00	56.00	60.00	83.00	77.00	78.00	72.00	73.00	77.00	34.00	43.00
22	23.00	50.00	42.00	58.00	85.00	75.00	73.00	77.00	74.00	73.00	36.00	53.00
23	36.00	51.00	39.00	41.00	73.00	75.00	80.00	74.00	76.00	68.00	40.00	47.00
24	42.00	61.00	47.00	47.00	73.00	71.00	82.00	70.00	77.00	53.00	47.00	44.00
25	45.00	60.00	47.00	63.00	78.00	74.00	81.00	72.00	77.00	57.00	52.00	48.00
26	49.00	36.00	50.00	74.00	82.00	74.00	73.00	73.00	75.00	74.00	59.00	38.00
27	51.00	36.00	49.00	78.00	83.00	80.00	71.00	75.00	62.00	78.00	60.00	40.00
28	45.00	33.00	40.00	75.00	69.00	78.00	69.00	78.00	58.00	71.00	59.00	65.00
29	30.00	31.00	35.00	73.00	67.00	75.00	72.00	78.00	52.00	70.00	48.00	71.00
30	31.00		40.00	72.00	63.00	75.00	72.00	80.00	56.00	68.00	48.00	68.00
31	31.00		43.00		61.00		75.00	73.00		65.00		44.00
Total	1029.0	1292.0	1288.0	1742.0	2126.0	2347.0	2400.0	2366.0	2105.0	2050.0	1456.0	1534.0
Mean	33.19	44.55	41.55	58.07	68.58	78.23	77.42	76.32	70.17	66.13	48.53	49.48
Minimum	18.00	25.00	26.00	41.00	51.00	62.00	69.00	70.00	52.00	52.00	31.00	27.00
Maximum	51.00	61.00	62.00	78.00	85.00	87.00	86.00	82.00	81.00	78.00	60.00	71.00

Station number 1530
Table of daily values for the year ending December 1985
DAILY MAXIMUM TEMPERATURE, DEGREES FEHRENHEIT
NOAA - CATOCTIN MOUNTAIN PARK

Day	January	February	March	April	May	June	July	August	September	October	November	December
1	55.00	33.00	52.00	51.00	79.00	76.00	74.00	75.00	67.00	71.00	53.00	42.00
2	58.00	33.00	52.00	41.00	65.00	75.00	71.00	73.00	78.00	69.00	52.00	46.00
3	42.00	25.00	52.00	53.00	60.00	78.00	77.00	73.00	81.00	55.00	48.00	30.00
4	30.00	28.00	40.00	62.00	66.00	78.00	78.00	76.00	82.00	62.00	53.00	28.00
5	32.00	27.00	53.00	77.00	76.00	73.00	81.00	74.00	83.00	62.00	55.00	38.00
6	41.00	35.00	40.00	72.00	75.00	72.00	79.00	74.00	83.00	59.00	50.00	35.00
7	38.00	30.00	40.00	51.00	72.00	71.00	77.00	79.00	84.00	59.00	59.00	35.00
8	34.00	19.00	60.00	48.00	69.00	74.00	82.00	78.00	84.00	63.00	51.00	40.00
9	23.00	23.00	55.00	33.00	72.00	81.00	82.00	79.00	83.00	70.00	63.00	47.00
10	20.00	29.00	56.00	44.00	78.00	79.00	82.00	79.00	81.00	74.00	68.00	46.00
11	21.00	37.00	53.00	67.00	80.00	78.00	79.00	79.00	79.00	70.00	65.00	58.00
12	25.00	43.00	50.00	66.00	71.00	73.00	76.00	79.00	65.00	61.00	61.00	56.00
13	32.00	39.00	53.00	67.00	80.00	68.00	81.00	83.00	60.00	66.00	63.00	49.00
14	40.00	39.00	49.00	66.00	81.00	67.00	82.00	85.00	65.00	68.00	65.00	36.00
15	37.00	32.00	45.00	62.00	81.00	63.00	83.00	83.00	64.00	73.00	65.00	33.00
16	21.00	29.00	49.00	71.00	60.00	73.00	84.00	78.00	69.00	66.00	47.00	39.00
17	34.00	39.00	46.00	68.00	60.00	75.00	80.00	75.00	71.00	68.00	52.00	37.00
18	30.00	40.00	40.00	78.00	59.00	76.00	79.00	68.00	73.00	65.00	55.00	33.00
19	30.00	41.00	48.00	85.00	65.00	76.00	83.00	77.00	75.00	75.00	73.00	34.00
20	24.00	40.00	59.00	84.00	78.00	66.00	82.00	77.00	76.00	73.00	72.00	24.00
21	3.00	41.00	51.00	86.00	77.00	73.00	79.00	72.00	75.00	60.00	55.00	22.00
22	23.00	49.00	40.00	87.00	69.00	78.00	80.00	69.00	74.00	54.00	44.00	23.00
23	27.00	58.00	36.00	86.00	58.00	78.00	80.00	70.00	69.00	58.00	45.00	39.00
24	35.00	63.00	39.00	81.00	74.00	80.00	77.00	70.00	70.00	60.00	48.00	45.00
25	35.00	73.00	43.00	63.00	75.00	80.00	79.00	67.00	67.00	62.00	46.00	44.00
26	25.00	70.00	55.00	80.00	79.00	75.00	78.00	76.00	65.00	61.00	44.00	12.00
27	29.00	62.00	71.00	77.00	80.00	68.00	75.00	75.00	65.00	68.00	59.00	35.00
28	31.00	37.00	73.00	68.00	80.00	66.00	77.00	75.00	64.00	63.00	44.00	34.00
29	29.00		73.00	67.00	78.00	73.00	78.00	76.00	68.00	50.00	40.00	37.00
30	31.00		67.00	75.00	67.00	72.00	84.00	77.00	69.00	50.00	39.00	32.00
31	30.00		45.00		71.00		82.00	73.00		56.00		35.00
Total	965.00	1114.0	1585.0	2016.0	2235.0	2215.0	2461.0	2344.0	2189.0	1971.0	1634.0	1144.0
Mean	31.13	39.79	51.13	67.20	72.10	73.83	79.39	75.61	72.97	63.58	54.47	36.90
Minimum	3.00	19.00	36.00	33.00	58.00	63.00	71.00	67.00	60.00	50.00	39.00	12.00
Maximum	58.00	73.00	73.00	87.00	81.00	81.00	84.00	85.00	84.00	75.00	73.00	58.00

Station number 3218
Table of daily values for the year ending December 1979
DAILY MAXIMUM TEMPERATURE, DEGREES FEHRENHEIT
NOAA - GETTYSBURG

Day	January	February	March	April	May	June	July	August	September	October	November	December
1	49.00	30.00	53.00	76.00	71.00	74.00	82.00	91.00	91.00	68.00	60.00	36.00
2	59.00	28.00	52.00	66.00	65.00	79.00	81.00	95.00	89.00	70.00	66.00	42.00
3	50.00	32.00	52.00	50.00	70.00	82.00	79.00	91.00	82.00	74.00	63.00	38.00
4	15.00	34.00	43.00	50.00	68.00	69.00	81.00	87.00	84.00	69.00	54.00	42.00
5	30.00	41.00	52.00	46.00	62.00	79.00	69.00	90.00	89.00	73.00	55.00	47.00
6	31.00	21.00	56.00	53.00	66.00	87.00	69.00	91.00	78.00	61.00	56.00	56.00
7	33.00	29.00	48.00	43.00	73.00	78.00	77.00	87.00	86.00	64.00	59.00	50.00
8	38.00	27.00	54.00	47.00	82.00	86.00	82.00	85.00	86.00	55.00	54.00	50.00
9	32.00	29.00	54.00	45.00	88.00	85.00	84.00	93.00	73.00	64.00	49.00	43.00
10	27.00	19.00	59.00	41.00	89.00	88.00	85.00	88.00	74.00	60.00	60.00	40.00
11	32.00	19.00	49.00	56.00	90.00	87.00	76.00	95.00	77.00	47.00	58.00	57.00
12	22.00	19.00	33.00	65.00	92.00	70.00	80.00	83.00	79.00	56.00	49.00	67.00
13	23.00	19.00	44.00	55.00	75.00	71.00	92.00	60.00	80.00	52.00	49.00	66.00
14	34.00	23.00	60.00	48.00	71.00	74.00	93.00	79.00	79.00	52.00	46.00	42.00
15	43.00	18.00	53.00	62.00	73.00	79.00	88.00	80.00	85.00	55.00	46.00	40.00
16	26.00	21.00	29.00	55.00	78.00	86.00	87.00	70.00	70.00	63.00	44.00	41.00
17	40.00	30.00	49.00	50.00	69.00	85.00	91.00	74.00	75.00	65.00	49.00	48.00
18	41.00	15.00	64.00	56.00	70.00	75.00	91.00	77.00	78.00	65.00	64.00	27.00
19	27.00	17.00	63.00	63.00	71.00	82.00	85.00	65.00	79.00	75.00	71.00	30.00
20	22.00	34.00	54.00	65.00	75.00	80.00	88.00	81.00	72.00	76.00	69.00	34.00
21	34.00	38.00	62.00	67.00	72.00	80.00	79.00	84.00	67.00	78.00	71.00	28.00
22	38.00	44.00	65.00	74.00	62.00	70.00	82.00	73.00	66.00	85.00	67.00	37.00
23	37.00	49.00	70.00	76.00	76.00	85.00	85.00	83.00	66.00	87.00	64.00	42.00
24	39.00	40.00	69.00	78.00	74.00	85.00	88.00	79.00	68.00	72.00	71.00	52.00
25	52.00	42.00	58.00	71.00	71.00	64.00	88.00	86.00	63.00	49.00	66.00	59.00
26	32.00	41.00	42.00	80.00	64.00	74.00	90.00	88.00	70.00	50.00	72.00	52.00
27	39.00	36.00	39.00	66.00	58.00	79.00	87.00	87.00	78.00	45.00	69.00	44.00
28	45.00	40.00	44.00	66.00	70.00	78.00	86.00	86.00	75.00	52.00	59.00	43.00
29	40.00		52.00	70.00	71.00	80.00	85.00	87.00	69.00	55.00	59.00	46.00
30	40.00		77.00	60.00	74.00	80.00	74.00	81.00	81.00	62.00	36.00	53.00
31	37.00		73.00		79.00		84.00	89.00		60.00		55.00
Total	1107.0	835.00	1672.0	1800.0	2269.0	2371.0	2588.0	2585.0	2309.0	1959.0	1755.0	1407.0
Mean	35.71	29.82	53.94	60.00	73.19	79.03	83.48	83.39	76.97	63.19	58.50	45.39
Minimum	15.00	15.00	29.00	41.00	58.00	64.00	69.00	60.00	63.00	45.00	36.00	27.00
Maximum	59.00	49.00	77.00	80.00	92.00	88.00	93.00	95.00	91.00	87.00	72.00	67.00

Station number 3218
Table of daily values for the year ending December 1980
DAILY MAXIMUM TEMPERATURE, DEGREES FEHRENHEIT
NOAA - GETTYSBURG

Day	January	February	March	April	May	June	July	August	September	October	November	December
1	47.00	26.00	22.00	45.00	56.00	86.00	77.00	92.00	90.00	73.00	64.00	52.00
2	46.00	26.00	20.00	59.00	71.00	88.00	83.00	92.00	95.00	82.00	58.00	66.00
3	38.00	27.00	25.00	64.00	76.00	80.00	91.00	93.00	95.00	78.00	50.00	60.00
4	39.00	28.00	40.00	65.00	80.00	88.00	85.00	93.00	86.00	65.00	58.00	38.00
5	28.00	33.00	51.00	69.00	81.00	76.00	90.00	93.00	88.00	60.00	53.00	41.00
6	30.00	37.00	52.00	59.00	88.00	77.00	92.00	97.00	89.00	61.00	53.00	45.00
7	37.00	25.00	47.00	67.00	86.00	74.00	81.00	90.00	90.00	65.00	55.00	57.00
8	40.00	38.00	61.00	67.00	80.00	86.00	85.00	96.00	81.00	67.00	66.00	61.00
9	37.00	39.00	69.00	70.00	63.00	79.00	73.00	97.00	85.00	76.00	64.00	72.00
10	31.00	38.00	51.00	70.00	60.00	72.00	90.00	93.00	87.00	79.00	56.00	52.00
11	33.00	35.00	59.00	62.00	72.00	69.00	91.00	92.00	77.00	52.00	52.00	43.00
12	47.00	38.00	37.00	69.00	68.00	71.00	92.00	92.00	80.00	73.00	42.00	34.00
13	35.00	35.00	37.00	69.00	85.00	75.00	89.00	86.00	88.00	57.00	50.00	44.00
14	33.00	40.00	34.00	69.00	85.00	79.00	87.00	85.00	88.00	54.00	61.00	55.00
15	43.00	49.00	39.00	66.00	68.00	87.00	92.00	91.00	85.00	59.00	65.00	45.00
16	47.00	39.00	47.00	53.00	67.00	87.00	94.00	80.00	71.00	69.00	49.00	32.00
17	53.00	39.00	54.00	45.00	74.00	69.00	98.00	76.00	71.00	80.00	46.00	37.00
18	42.00	28.00	58.00	59.00	72.00	75.00	94.00	82.00	84.00	80.00	36.00	33.00
19	42.00	40.00	48.00	68.00	71.00	77.00	92.00	69.00	76.00	73.00	38.00	48.00
20	42.00	49.00	56.00	73.00	80.00	81.00	96.00	85.00	82.00	70.00	41.00	41.00
21	42.00	57.00	58.00	79.00	70.00	74.00	101.00	89.00	83.00	57.00	47.00	21.00
22	42.00	55.00	57.00	73.00	70.00	81.00	101.00	78.00	88.00	71.00	49.00	27.00
23	40.00	37.00	44.00	74.00	81.00	86.00	91.00	78.00	94.00	65.00	50.00	28.00
24	38.00	50.00	57.00	72.00	86.00	89.00	83.00	85.00	82.00	53.00	46.00	39.00
25	24.00	51.00	49.00	73.00	79.00	87.00	87.00	89.00	78.00	58.00	47.00	38.00
26	37.00	45.00	51.00	66.00	83.00	88.00	90.00	92.00	66.00	56.00	47.00	11.00
27	37.00	30.00	47.00	55.00	75.00	88.00	93.00	92.00	68.00	47.00	46.00	23.00
28	35.00	36.00	57.00	53.00	75.00	93.00	89.00	92.00	67.00	52.00	38.00	29.00
29	36.00	29.00	53.00	54.00	82.00	91.00	86.00	93.00	76.00	62.00	42.00	37.00
30	32.00		52.00	64.00	84.00	90.00	86.00	93.00	76.00	51.00	42.00	44.00
31	29.00		59.00		82.00		87.00	94.00		57.00		42.00
Total	1182.0	1099.0	1491.0	1931.0	2350.0	2443.0	2766.0	2749.0	2466.0	2002.0	1511.0	1295.0
Mean	38.13	37.90	48.10	64.37	75.81	81.43	89.23	88.68	82.20	64.58	50.37	41.77
Minimum	24.00	25.00	20.00	45.00	56.00	69.00	73.00	69.00	66.00	47.00	36.00	11.00
Maximum	53.00	57.00	69.00	79.00	88.00	93.00	101.00	97.00	95.00	82.00	66.00	72.00

Station number 3218
Table of daily values for the year ending December 1981
DAILY MAXIMUM TEMPERATURE, DEGREES FEHRENHEIT
NOAA - GETTYSBURG

Day	January	February	March	April	May	June	July	August	September	October	November	December
1	27.00	38.00	56.00	78.00	63.00	78.00	87.00	86.00	79.00	65.00	55.00	45.00
2	33.00	46.00	46.00	65.00	63.00	72.00	83.00	86.00	78.00	83.00	70.00	35.00
3	34.00	47.00	44.00	69.00	63.00	67.00	81.00	87.00	74.00	55.00	73.00	53.00
4	31.00	20.00	37.00	81.00	70.00	73.00	81.00	87.00	75.00	59.00	67.00	47.00
5	12.00	27.00	41.00	78.00	80.00	78.00	74.00	87.00	70.00	-	73.00	45.00
6	26.00	27.00	35.00	64.00	78.00	86.00	79.00	87.00	72.00	73.00	67.00	41.00
7	34.00	40.00	39.00	50.00	65.00	80.00	89.00	77.00	80.00	67.00	58.00	43.00
8	36.00	45.00	39.00	61.00	64.00	83.00	92.00	83.00	75.00	58.00	51.00	49.00
9	22.00	38.00	43.00	75.00	68.00	85.00	95.00	87.00	72.00	58.00	64.00	48.00
10	24.00	34.00	45.00	65.00	72.00	83.00	95.00	87.00	74.00	64.00	59.00	33.00
11	22.00	54.00	46.00	69.00	72.00	73.00	92.00	89.00	79.00	62.00	55.00	35.00
12	19.00	58.00	46.00	78.00	71.00	81.00	91.00	91.00	85.00	59.00	53.00	38.00
13	18.00	21.00	54.00	60.00	63.00	85.00	93.00	84.00	87.00	65.00	47.00	38.00
14	21.00	34.00	62.00	52.00	74.00	88.00	88.00	82.00	87.00	60.00	55.00	40.00
15	32.00	47.00	43.00	61.00	83.00	82.00	90.00	88.00	89.00	68.00	57.00	34.00
16	32.00	50.00	60.00	54.00	72.00	95.00	85.00	88.00	72.00	69.00	61.00	35.00
17	44.00	59.00	44.00	68.00	63.00	94.00	78.00	84.00	64.00	68.00	60.00	37.00
18	30.00	62.00	42.00	69.00	75.00	82.00	88.00	78.00	71.00	65.00	54.00	35.00
19	34.00	71.00	40.00	77.00	62.00	85.00	92.00	82.00	68.00	57.00	55.00	36.00
20	47.00	60.00	37.00	63.00	60.00	87.00	94.00	82.00	64.00	50.00	59.00	21.00
21	49.00	60.00	40.00	59.00	72.00	78.00	92.00	80.00	70.00	60.00	52.00	27.00
22	41.00	56.00	44.00	54.00	79.00	88.00	87.00	81.00	75.00	75.00	44.00	34.00
23	49.00	54.00	50.00	64.00	86.00	87.00	87.00	77.00	78.00	72.00	36.00	47.00
24	41.00	56.00	52.00	69.00	85.00	83.00	80.00	85.00	64.00	51.00	40.00	54.00
25	39.00	49.00	53.00	69.00	86.00	87.00	78.00	85.00	64.00	50.00	33.00	-
26	49.00	42.00	51.00	53.00	90.00	90.00	78.00	80.00	76.00	53.00	30.00	-
27	54.00	47.00	61.00	65.00	87.00	74.00	85.00	81.00	80.00	65.00	50.00	-
28	52.00	51.00	61.00	75.00	82.00	80.00	87.00	89.00	84.00	67.00	51.00	-
29	47.00		64.00	80.00	75.00	84.00	79.00	90.00	66.00	67.00	43.00	46.00
30	35.00		76.00	78.00	80.00	88.00	78.00	81.00	64.00	52.00	45.00	39.00
31	30.00		63.00		84.00		85.00	80.00		54.00		41.00
Total	1064.0	1293.0	1514.0	2003.0	2287.0	2476.0	2663.0	2611.0	2236.0	1871.0	1617.0	1076.0
Mean	34.32	46.18	48.84	66.77	73.77	82.53	85.90	84.23	74.53	62.37	53.90	39.85
Minimum	12.00	20.00	35.00	50.00	60.00	67.00	74.00	77.00	64.00	50.00	30.00	21.00
Maximum	54.00	71.00	76.00	81.00	90.00	95.00	95.00	91.00	89.00	83.00	73.00	54.00

Station number 3218
Table of daily values for the year ending December 1982
DAILY MAXIMUM TEMPERATURE, DEGREES FEHRENHEIT
NOAA - GETTYSBURG

Day	January	February	March	April	May	June	July	August	September	October	November	December
1	41.00	50.00	48.00	-	-	-	-	-	-	-	-	-
2	45.00	36.00	46.00	-	-	-	-	-	-	-	-	-
3	40.00	36.00	37.00	-	-	-	-	-	-	-	-	-
4	38.00	41.00	30.00	-	-	-	-	-	-	-	-	-
5	49.00	38.00	44.00	-	-	-	-	-	-	-	-	-
6	44.00	38.00	44.00	-	-	-	-	-	-	-	-	-
7	46.00	32.00	40.00	-	-	-	-	-	-	-	-	-
8	43.00	43.00	36.00	-	-	-	-	-	-	-	-	-
9	32.00	39.00	42.00	-	-	-	-	-	-	-	-	-
10	32.00	37.00	44.00	-	-	-	-	-	-	-	-	-
11	11.00	35.00	59.00	-	-	-	-	-	-	-	-	-
12	14.00	36.00	66.00	-	-	-	-	-	-	-	-	-
13	25.00	43.00	67.00	-	-	-	-	-	-	-	-	-
14	24.00	41.00	66.00	-	-	-	-	-	-	-	-	-
15	31.00	52.00	58.00	-	-	-	-	-	-	-	-	-
16	26.00	57.00	44.00	-	-	-	-	-	-	-	-	-
17	37.00	48.00	56.00	-	-	-	-	-	-	-	-	-
18	5.00	35.00	55.00	-	-	-	-	-	-	-	-	-
19	18.00	45.00	54.00	-	-	-	-	-	-	-	-	-
20	23.00	49.00	48.00	-	-	-	-	-	-	-	-	-
21	37.00	42.00	54.00	-	-	-	-	-	-	-	-	-
22	25.00	44.00	55.00	-	-	-	-	-	-	-	-	-
23	29.00	56.00	54.00	-	-	-	-	-	-	-	-	-
24	35.00	49.00	62.00	-	-	-	-	-	-	-	-	-
25	23.00	32.00	64.00	-	-	-	-	-	-	-	-	-
26	24.00	34.00	58.00	-	-	-	-	-	-	-	-	-
27	24.00	40.00	41.00	-	-	-	-	-	-	-	-	-
28	28.00	41.00	46.00	-	-	-	-	-	-	-	-	-
29	38.00		61.00	-	-	-	-	-	-	-	-	-
30	42.00		66.00	-	-	-	-	-	-	-	-	-
31	46.00		66.00		-		-	-		-		-
Total	975.00	1169.0	1611.0	-	-	-	-	-	-	-	-	-
Mean	31.45	41.75	51.97	-	-	-	-	-	-	-	-	-
Minimum	5.00	32.00	30.00	-	-	-	-	-	-	-	-	-
Maximum	49.00	57.00	67.00	-	-	-	-	-	-	-	-	-

Station number 3218
Table of daily values for the year ending December 1983
DAILY MAXIMUM TEMPERATURE, DEGREES FEHRENHEIT
NOAA - GETTYSBURG

Day	January	February	March	April	May	June	July	August	September	October	November	December
1	46.00	42.00	51.00	58.00	76.00	69.00	84.00	91.00	84.00	67.00	60.00	43.00
2	43.00	58.00	61.00	56.00	79.00	72.00	93.00	92.00	84.00	76.00	63.00	35.00
3	43.00	58.00	65.00	61.00	78.00	73.00	94.00	90.00	88.00	82.00	69.00	41.00
4	38.00	44.00	72.00	58.00	67.00	72.00	94.00	90.00	87.00	84.00	60.00	39.00
5	36.00	34.00	67.00	63.00	69.00	78.00	83.00	91.00	92.00	87.00	49.00	51.00
6	46.00	32.00	58.00	61.00	67.00	79.00	77.00	89.00	93.00	78.00	54.00	48.00
7	55.00	42.00	57.00	55.00	75.00	78.00	78.00	93.00	93.00	73.00	55.00	48.00
8	45.00	39.00	55.00	57.00	72.00	81.00	83.00	95.00	88.00	74.00	62.00	44.00
9	38.00	38.00	44.00	57.00	62.00	78.00	88.00	95.00	91.00	74.00	65.00	42.00
10	41.00	34.00	45.00	56.00	68.00	78.00	83.00	89.00	98.00	72.00	59.00	55.00
11	50.00	28.00	44.00	56.00	75.00	89.00	83.00	86.00	97.00	62.00	59.00	53.00
12	43.00	32.00	48.00	59.00	76.00	88.00	92.00	72.00	96.00	69.00	53.00	44.00
13	37.00	36.00	55.00	58.00	76.00	89.00	92.00	71.00	71.00	75.00	48.00	48.00
14	42.00	38.00	55.00	59.00	77.00	90.00	91.00	79.00	76.00	74.00	49.00	53.00
15	38.00	53.00	65.00	57.00	77.00	90.00	100.00	82.00	73.00	70.00	48.00	55.00
16	35.00	45.00	60.00	54.00	71.00	88.00	98.00	86.00	71.00	65.00	49.00	48.00
17	32.00	46.00	52.00	51.00	67.00	90.00	98.00	89.00	84.00	64.00	45.00	39.00
18	31.00	48.00	49.00	50.00	68.00	86.00	97.00	87.00	82.00	66.00	52.00	38.00
19	28.00	54.00	59.00	45.00	67.00	79.00	91.00	94.00	94.00	59.00	60.00	30.00
20	27.00	46.00	58.00	49.00	78.00	79.00	93.00	104.00	91.00	57.00	60.00	22.00
21	36.00	50.00	57.00	60.00	77.00	77.00	94.00	100.00	82.00	56.00	64.00	31.00
22	31.00	56.00	52.00	68.00	66.00	83.00	95.00	97.00	62.00	54.00	69.00	37.00
23	38.00	49.00	42.00	67.00	81.00	85.00	85.00	100.00	64.00	54.00	58.00	39.00
24	41.00	47.00	38.00	58.00	80.00	92.00	92.00	85.00	67.00	58.00	54.00	25.00
25	42.00	42.00	45.00	47.00	73.00	90.00	92.00	85.00	68.00	58.00	52.00	9.00
26	44.00	39.00	48.00	72.00	73.00	86.00	90.00	89.00	69.00	58.00	60.00	18.00
27	38.00	48.00	44.00	76.00	69.00	92.00	93.00	96.00	80.00	56.00	61.00	28.00
28	39.00	49.00	54.00	84.00	68.00	91.00	91.00	89.00	75.00	75.00	52.00	33.00
29	44.00		50.00	83.00	65.00	84.00	92.00	92.00	71.00	68.00	49.00	36.00
30	41.00		47.00	77.00	75.00	77.00	96.00	92.00	66.00	54.00	46.00	30.00
31	47.00		50.00		74.00		94.00	90.00		55.00		27.00
Total	1235.0	1227.0	1647.0	1812.0	2246.0	2483.0	2806.0	2780.0	2437.0	2074.0	1684.0	1189.0
Mean	39.84	43.82	53.13	60.40	72.45	82.77	90.52	89.68	81.23	66.90	56.13	38.35
Minimum	27.00	28.00	38.00	45.00	62.00	69.00	77.00	71.00	62.00	54.00	45.00	9.00
Maximum	55.00	58.00	72.00	84.00	81.00	92.00	100.00	104.00	98.00	87.00	69.00	55.00

Station number 3218
Table of daily values for the year ending December 1984
DAILY MAXIMUM TEMPERATURE, DEGREES FEHRENHEIT
NOAA - GETTYSBURG

Day	January	February	March	April	May	June	July	August	September	October	November	December
1	34.00	35.00	34.00	54.00	75.00	75.00	-	84.00	79.00	63.00	62.00	52.00
2	31.00	38.00	40.00	59.00	66.00	80.00	-	86.00	85.00	62.00	64.00	50.00
3	37.00	41.00	40.00	68.00	62.00	83.00	-	86.00	87.00	64.00	49.00	51.00
4	38.00	45.00	40.00	56.00	66.00	82.00	-	86.00	81.00	68.00	55.00	42.00
5	41.00	42.00	38.00	59.00	78.00	83.00	-	85.00	72.00	66.00	61.00	36.00
6	45.00	38.00	44.00	52.00	76.00	90.00	-	89.00	72.00	63.00	56.00	36.00
7	41.00	32.00	43.00	48.00	57.00	90.00	-	90.00	72.00	61.00	53.00	30.00
8	38.00	36.00	37.00	62.00	66.00	92.00	-	86.00	73.00	64.00	48.00	45.00
9	37.00	55.00	31.00	61.00	56.00	93.00	-	88.00	74.00	73.00	58.00	42.00
10	38.00	50.00	35.00	59.00	65.00	92.00	-	88.00	85.00	73.00	60.00	46.00
11	34.00	48.00	41.00	60.00	74.00	92.00	-	87.00	80.00	70.00	55.00	49.00
12	20.00	53.00	36.00	68.00	77.00	87.00	-	82.00	78.00	65.00	58.00	42.00
13	22.00	45.00	32.00	65.00	75.00	93.00	-	81.00	79.00	70.00	58.00	62.00
14	39.00	58.00	50.00	58.00	71.00	92.00	-	82.00	79.00	70.00	55.00	52.00
15	31.00	57.00	55.00	51.00	68.00	87.00	-	86.00	80.00	74.00	52.00	53.00
16	24.00	55.00	59.00	59.00	62.00	89.00	-	89.00	75.00	69.00	59.00	44.00
17	32.00	50.00	52.00	62.00	65.00	69.00	-	86.00	66.00	65.00	51.00	64.00
18	28.00	58.00	55.00	60.00	62.00	84.00	-	88.00	68.00	74.00	40.00	64.00
19	25.00	60.00	58.00	59.00	84.00	88.00	-	79.00	74.00	72.00	36.00	50.00
20	18.00	56.00	59.00	58.00	84.00	85.00	-	75.00	84.00	75.00	36.00	52.00
21	14.00	50.00	57.00	65.00	82.00	83.00	-	77.00	80.00	80.00	42.00	38.00
22	19.00	55.00	47.00	61.00	86.00	81.00	-	82.00	78.00	80.00	42.00	52.00
23	32.00	45.00	44.00	42.00	84.00	81.00	-	82.00	83.00	73.00	42.00	47.00
24	35.00	65.00	50.00	51.00	76.00	76.00	-	80.00	79.00	56.00	56.00	45.00
25	50.00	60.00	50.00	67.00	79.00	79.00	-	82.00	83.00	62.00	56.00	50.00
26	52.00	42.00	54.00	77.00	86.00	79.00	-	80.00	80.00	76.00	56.00	40.00
27	56.00	40.00	53.00	76.00	84.00	84.00	-	82.00	60.00	82.00	59.00	40.00
28	45.00	38.00	43.00	69.00	74.00	85.00	-	82.00	51.00	81.00	62.00	67.00
29	32.00	36.00	38.00	73.00	73.00	80.00	-	82.00	57.00	73.00	53.00	75.00
30	34.00		47.00	77.00	67.00	78.00	-	85.00	64.00	68.00	50.00	68.00
31	33.00		50.00		65.00		-	83.00		65.00		43.00
Total	1055.0	1383.0	1412.0	1836.0	2245.0	2532.0	-	2600.0	2258.0	2157.0	1584.0	1527.0
Mean	34.03	47.69	45.55	61.20	72.42	84.40	-	83.87	75.27	69.58	52.80	49.26
Minimum	14.00	32.00	31.00	42.00	56.00	69.00	-	75.00	51.00	56.00	36.00	30.00
Maximum	56.00	65.00	59.00	77.00	86.00	93.00	-	90.00	87.00	82.00	64.00	75.00

Station number 3218
Table of daily values for the year ending December 1985
DAILY MAXIMUM TEMPERATURE, DEGREES FEHRENHEIT
NOAA - GETTYSBURG

Day	January	February	March	April	May	June	July	August	September	October	November	December
1	58.00	34.00	54.00	53.00	86.00	83.00	72.00	86.00	73.00	75.00	58.00	64.00
2	60.00	34.00	58.00	48.00	72.00	80.00	76.00	78.00	83.00	73.00	54.00	47.00
3	38.00	32.00	48.00	57.00	62.00	85.00	82.00	81.00	88.00	59.00	50.00	36.00
4	34.00	30.00	43.00	57.00	70.00	84.00	84.00	82.00	89.00	65.00	58.00	34.00
5	38.00	27.00	57.00	77.00	79.00	72.00	86.00	81.00	91.00	64.00	59.00	38.00
6	41.00	40.00	43.00	77.00	78.00	78.00	86.00	78.00	88.00	60.00	58.00	37.00
7	36.00	32.00	42.00	56.00	76.00	75.00	82.00	84.00	93.00	64.00	61.00	39.00
8	34.00	27.00	66.00	51.00	76.00	76.00	90.00	84.00	89.00	68.00	57.00	46.00
9	28.00	22.00	62.00	39.00	74.00	86.00	90.00	84.00	89.00	74.00	62.00	52.00
10	26.00	36.00	62.00	50.00	80.00	86.00	87.00	84.00	88.00	79.00	69.00	46.00
11	28.00	40.00	60.00	61.00	84.00	82.00	87.00	85.00	79.00	78.00	71.00	56.00
12	21.00	44.00	54.00	68.00	82.00	80.00	86.00	85.00	68.00	66.00	62.00	58.00
13	26.00	34.00	58.00	70.00	86.00	77.00	91.00	86.00	62.00	78.00	67.00	-
14	38.00	34.00	55.00	67.00	86.00	74.00	92.00	92.00	71.00	76.00	68.00	39.00
15	28.00	32.00	50.00	64.00	82.00	73.00	90.00	90.00	73.00	71.00	68.00	36.00
16	28.00	38.00	54.00	72.00	62.00	78.00	89.00	92.00	74.00	74.00	46.00	43.00
17	30.00	42.00	50.00	71.00	60.00	84.00	88.00	78.00	76.00	66.00	55.00	38.00
18	32.00	45.00	40.00	77.00	65.00	83.00	84.00	77.00	78.00	67.00	58.00	33.00
19	27.00	47.00	50.00	88.00	72.00	79.00	90.00	83.00	82.00	72.00	68.00	36.00
20	22.00	48.00	63.00	88.00	81.00	76.00	87.00	78.00	83.00	75.00	75.00	24.00
21	6.00	53.00	60.00	88.00	80.00	79.00	87.00	87.00	80.00	65.00	64.00	28.00
22	26.00	62.00	44.00	90.00	70.00	83.00	88.00	84.00	84.00	54.00	42.00	27.00
23	30.00	69.00	41.00	83.00	68.00	86.00	85.00	78.00	75.00	59.00	50.00	44.00
24	37.00	74.00	41.00	70.00	72.00	87.00	81.00	74.00	76.00	63.00	56.00	47.00
25	38.00	72.00	48.00	79.00	80.00	84.00	87.00	72.00	71.00	69.00	44.00	24.00
26	29.00	50.00	47.00	83.00	85.00	79.00	82.00	82.00	80.00	60.00	44.00	20.00
27	37.00	50.00	72.00	81.00	86.00	78.00	82.00	81.00	76.00	68.00	50.00	40.00
28	36.00	42.00	76.00	70.00	85.00	74.00	82.00	83.00	70.00	70.00	51.00	36.00
29	33.00		76.00	72.00	68.00	80.00	83.00	83.00	73.00	53.00	42.00	41.00
30	34.00		72.00	78.00	73.00	80.00	89.00	80.00	73.00	51.00	39.00	42.00
31	32.00		46.00		74.00		86.00	85.00		53.00		38.00
Total	1011.0	1190.0	1692.0	2085.0	2354.0	2401.0	2651.0	2557.0	2375.0	2069.0	1706.0	1189.0
Mean	32.61	42.50	54.58	69.50	75.94	80.03	85.52	82.48	79.17	66.74	56.87	39.63
Minimum	6.00	22.00	40.00	39.00	60.00	72.00	72.00	72.00	62.00	51.00	39.00	20.00
Maximum	60.00	74.00	76.00	90.00	86.00	87.00	92.00	92.00	93.00	79.00	75.00	64.00

Station number 656
Table of daily values for the year ending December 1979
DAILY MAXIMUM TEMPERATURE, DEGREES FEHRENHEIT
NOAA - ARENDTSVILLE

Day	January	February	March	April	May	June	July	August	September	October	November	December
1	44.00	29.00	51.00	75.00	69.00	70.00	80.00	89.00	84.00	68.00	57.00	35.00
2	58.00	27.00	51.00	63.00	62.00	73.00	79.00	89.00	82.00	69.00	64.00	41.00
3	51.00	30.00	49.00	50.00	69.00	80.00	73.00	88.00	85.00	70.00	59.00	37.00
4	14.00	32.00	40.00	50.00	66.00	69.00	80.00	84.00	84.00	67.00	52.00	42.00
5	29.00	40.00	51.00	45.00	59.00	75.00	66.00	85.00	86.00	71.00	52.00	47.00
6	29.00	20.00	55.00	51.00	61.00	82.00	67.00	88.00	77.00	62.00	53.00	53.00
7	32.00	27.00	47.00	40.00	71.00	74.00	75.00	85.00	83.00	62.00	57.00	50.00
8	39.00	27.00	52.00	44.00	79.00	82.00	79.00	83.00	81.00	53.00	52.00	50.00
9	32.00	27.00	52.00	43.00	84.00	82.00	82.00	90.00	70.00	62.00	48.00	42.00
10	20.00	16.00	57.00	41.00	87.00	83.00	83.00	86.00	71.00	59.00	57.00	41.00
11	29.00	16.00	47.00	54.00	87.00	85.00	73.00	89.00	76.00	44.00	58.00	54.00
12	19.00	19.00	31.00	62.00	88.00	68.00	80.00	78.00	75.00	55.00	47.00	66.00
13	25.00	17.00	43.00	53.00	71.00	68.00	89.00	60.00	79.00	51.00	48.00	67.00
14	33.00	19.00	59.00	45.00	72.00	70.00	87.00	77.00	78.00	51.00	45.00	41.00
15	42.00	17.00	54.00	59.00	70.00	78.00	84.00	78.00	82.00	53.00	45.00	39.00
16	24.00	20.00	28.00	53.00	77.00	84.00	84.00	68.00	68.00	60.00	43.00	39.00
17	39.00	27.00	45.00	50.00	67.00	83.00	86.00	71.00	72.00	65.00	48.00	47.00
18	39.00	14.00	60.00	55.00	67.00	73.00	86.00	75.00	75.00	63.00	63.00	25.00
19	25.00	20.00	62.00	62.00	68.00	80.00	81.00	64.00	76.00	71.00	69.00	25.00
20	20.00	32.00	53.00	62.00	70.00	76.00	85.00	83.00	70.00	73.00	67.00	33.00
21	32.00	36.00	60.00	64.00	71.00	79.00	76.00	80.00	66.00	76.00	69.00	26.00
22	37.00	45.00	63.00	72.00	65.00	69.00	79.00	71.00	65.00	82.00	65.00	34.00
23	35.00	49.00	69.00	74.00	72.00	85.00	83.00	80.00	65.00	83.00	58.00	42.00
24	36.00	39.00	68.00	73.00	72.00	82.00	84.00	75.00	65.00	70.00	68.00	49.00
25	49.00	41.00	56.00	71.00	69.00	62.00	85.00	85.00	66.00	47.00	64.00	57.00
26	33.00	39.00	44.00	79.00	62.00	72.00	88.00	86.00	69.00	48.00	71.00	49.00
27	38.00	35.00	38.00	65.00	56.00	77.00	84.00	84.00	75.00	43.00	67.00	42.00
28	42.00	38.00	42.00	63.00	67.00	78.00	81.00	84.00	75.00	51.00	57.00	41.00
29	39.00		51.00	65.00	69.00	79.00	81.00	85.00	67.00	51.00	58.00	44.00
30	39.00		73.00	59.00	72.00	84.00	71.00	82.00	75.00	60.00	33.00	53.00
31	39.00		80.00		76.00		82.00	86.00		56.00		54.00
Total	1062.0	798.00	1631.0	1742.0	2195.0	2302.0	2493.0	2508.0	2242.0	1896.0	1694.0	1365.0
Mean	34.26	28.50	52.61	58.07	70.81	76.73	80.42	80.90	74.73	61.16	56.47	44.03
Minimum	14.00	14.00	28.00	40.00	56.00	62.00	66.00	60.00	65.00	43.00	33.00	25.00
Maximum	58.00	49.00	80.00	79.00	88.00	85.00	89.00	90.00	86.00	83.00	71.00	67.00

Station number 656
Table of daily values for the year ending December 1980
DAILY MAXIMUM TEMPERATURE, DEGREES FEHRENHEIT
NOAA - ARENDTSVILLE

Day	January	February	March	April	May	June	July	August	September	October	November	December
1	45.00	25.00	20.00	42.00	55.00	83.00	77.00	90.00	88.00	71.00	62.00	50.00
2	43.00	24.00	18.00	56.00	69.00	85.00	81.00	91.00	93.00	79.00	56.00	62.00
3	37.00	25.00	23.00	61.00	73.00	78.00	90.00	90.00	94.00	75.00	49.00	57.00
4	38.00	28.00	38.00	63.00	77.00	84.00	83.00	90.00	82.00	64.00	57.00	37.00
5	26.00	32.00	50.00	67.00	78.00	74.00	87.00	90.00	86.00	58.00	51.00	39.00
6	30.00	35.00	50.00	58.00	85.00	74.00	89.00	96.00	85.00	59.00	51.00	42.00
7	35.00	24.00	44.00	65.00	83.00	73.00	79.00	88.00	86.00	62.00	53.00	54.00
8	36.00	36.00	57.00	66.00	78.00	90.00	82.00	96.00	78.00	65.00	62.00	60.00
9	37.00	37.00	68.00	67.00	60.00	76.00	71.00	95.00	83.00	74.00	62.00	69.00
10	28.00	37.00	49.00	67.00	58.00	70.00	87.00	91.00	85.00	74.00	57.00	50.00
11	32.00	33.00	58.00	60.00	70.00	66.00	84.00	93.00	73.00	50.00	52.00	43.00
12	45.00	38.00	35.00	66.00	67.00	66.00	89.00	91.00	79.00	71.00	41.00	33.00
13	33.00	33.00	35.00	67.00	80.00	71.00	86.00	84.00	86.00	56.00	48.00	41.00
14	34.00	38.00	34.00	61.00	81.00	78.00	84.00	82.00	88.00	53.00	59.00	54.00
15	43.00	48.00	37.00	65.00	66.00	83.00	89.00	88.00	85.00	56.00	64.00	43.00
16	45.00	37.00	46.00	56.00	65.00	83.00	92.00	78.00	69.00	68.00	44.00	29.00
17	52.00	37.00	52.00	43.00	70.00	66.00	98.00	74.00	71.00	77.00	44.00	35.00
18	40.00	26.00	56.00	57.00	69.00	72.00	91.00	80.00	82.00	79.00	34.00	31.00
19	41.00	38.00	46.00	65.00	69.00	77.00	89.00	67.00	73.00	71.00	35.00	44.00
20	41.00	50.00	55.00	69.00	77.00	79.00	94.00	84.00	81.00	70.00	39.00	41.00
21	40.00	56.00	54.00	76.00	67.00	72.00	98.00	84.00	81.00	54.00	45.00	20.00
22	40.00	54.00	55.00	70.00	69.00	78.00	98.00	75.00	87.00	69.00	47.00	25.00
23	40.00	42.00	37.00	72.00	83.00	82.00	89.00	76.00	92.00	62.00	49.00	26.00
24	36.00	50.00	55.00	71.00	83.00	87.00	81.00	82.00	80.00	51.00	45.00	36.00
25	23.00	50.00	46.00	71.00	74.00	86.00	82.00	86.00	73.00	57.00	47.00	36.00
26	35.00	42.00	49.00	64.00	80.00	87.00	88.00	89.00	65.00	55.00	46.00	15.00
27	34.00	29.00	44.00	53.00	72.00	84.00	92.00	90.00	66.00	46.00	44.00	22.00
28	32.00	34.00	55.00	52.00	72.00	91.00	89.00	90.00	65.00	50.00	36.00	28.00
29	35.00	27.00	51.00	53.00	81.00	89.00	82.00	91.00	74.00	54.00	41.00	36.00
30	30.00		50.00	60.00	81.00	86.00	85.00	91.00	75.00	48.00	40.00	45.00
31	28.00		58.00		82.00		86.00	92.00		55.00		42.00
Total	1134.0	1065.0	1425.0	1863.0	2274.0	2370.0	2692.0	2684.0	2405.0	1933.0	1460.0	1245.0
Mean	36.58	36.72	45.97	62.10	73.35	79.00	86.84	86.58	80.17	62.35	48.67	40.16
Minimum	23.00	24.00	18.00	42.00	55.00	66.00	71.00	67.00	65.00	46.00	34.00	15.00
Maximum	52.00	56.00	68.00	76.00	85.00	91.00	98.00	96.00	94.00	79.00	64.00	69.00

Station number 656
Table of daily values for the year ending December 1981
DAILY MAXIMUM TEMPERATURE, DEGREES FEHRENHEIT
NOAA - ARENDTSVILLE

Day	January	February	March	April	May	June	July	August	September	October	November	December
1	25.00	36.00	54.00	74.00	62.00	75.00	83.00	84.00	75.00	63.00	52.00	42.00
2	32.00	46.00	46.00	64.00	62.00	72.00	84.00	86.00	73.00	72.00	62.00	34.00
3	31.00	43.00	43.00	67.00	61.00	63.00	79.00	86.00	71.00	55.00	72.00	50.00
4	29.00	18.00	35.00	79.00	67.00	69.00	80.00	77.00	71.00	57.00	62.00	45.00
5	16.00	25.00	39.00	76.00	78.00	77.00	72.00	84.00	68.00	62.00	72.00	44.00
6	25.00	25.00	34.00	63.00	75.00	83.00	78.00	84.00	69.00	75.00	66.00	41.00
7	30.00	38.00	38.00	49.00	63.00	79.00	84.00	76.00	75.00	70.00	57.00	42.00
8	35.00	44.00	37.00	62.00	61.00	79.00	88.00	84.00	75.00	56.00	50.00	45.00
9	20.00	37.00	40.00	74.00	68.00	83.00	91.00	82.00	71.00	55.00	62.00	46.00
10	24.00	32.00	45.00	64.00	73.00	81.00	92.00	85.00	71.00	59.00	57.00	32.00
11	20.00	51.00	46.00	68.00	64.00	72.00	89.00	88.00	77.00	59.00	42.00	32.00
12	18.00	55.00	44.00	77.00	67.00	78.00	88.00	88.00	82.00	55.00	51.00	35.00
13	16.00	19.00	51.00	60.00	60.00	83.00	91.00	80.00	85.00	62.00	44.00	36.00
14	21.00	32.00	60.00	50.00	72.00	86.00	88.00	80.00	85.00	60.00	50.00	39.00
15	29.00	45.00	37.00	59.00	80.00	77.00	84.00	86.00	85.00	65.00	53.00	33.00
16	30.00	49.00	59.00	50.00	70.00	91.00	83.00	84.00	70.00	67.00	60.00	34.00
17	39.00	55.00	42.00	67.00	61.00	91.00	75.00	81.00	62.00	68.00	57.00	36.00
18	24.00	59.00	41.00	66.00	72.00	79.00	86.00	75.00	71.00	63.00	52.00	34.00
19	32.00	70.00	39.00	75.00	60.00	83.00	90.00	77.00	65.00	56.00	51.00	33.00
20	47.00	56.00	35.00	62.00	54.00	86.00	92.00	81.00	62.00	49.00	59.00	26.00
21	47.00	59.00	38.00	57.00	71.00	75.00	92.00	77.00	69.00	59.00	57.00	26.00
22	35.00	54.00	42.00	52.00	75.00	85.00	85.00	80.00	73.00	72.00	40.00	31.00
23	48.00	52.00	52.00	64.00	83.00	84.00	80.00	76.00	75.00	70.00	38.00	42.00
24	40.00	55.00	51.00	65.00	81.00	79.00	77.00	84.00	62.00	56.00	38.00	53.00
25	38.00	47.00	52.00	61.00	84.00	85.00	78.00	81.00	67.00	49.00	32.00	44.00
26	49.00	42.00	51.00	53.00	88.00	87.00	69.00	78.00	74.00	49.00	38.00	40.00
27	49.00	46.00	61.00	63.00	83.00	72.00	84.00	80.00	79.00	63.00	45.00	35.00
28	49.00	55.00	57.00	70.00	83.00	76.00	83.00	86.00	83.00	66.00	58.00	35.00
29	46.00		64.00	77.00	72.00	82.00	77.00	86.00	63.00	65.00	40.00	45.00
30	33.00		75.00	76.00	77.00	84.00	75.00	82.00	63.00	50.00	42.00	38.00
31	29.00		62.00		82.00		81.00	79.00		51.00		39.00
Total	1006.0	1245.0	1470.0	1944.0	2209.0	2396.0	2578.0	2537.0	2171.0	1878.0	1559.0	1187.0
Mean	32.45	44.46	47.42	64.80	71.26	79.87	83.16	81.84	72.37	60.58	51.97	38.29
Minimum	16.00	18.00	34.00	49.00	54.00	63.00	69.00	75.00	62.00	49.00	32.00	26.00
Maximum	49.00	70.00	75.00	79.00	88.00	91.00	92.00	88.00	85.00	75.00	72.00	53.00

Station number 656
Table of daily values for the year ending December 1982
DAILY MAXIMUM TEMPERATURE, DEGREES FEHRENHEIT
NOAA - ARENDTSVILLE

Day	January	February	March	April	May	June	July	August	September	October	November	December
1	38.00	52.00	41.00	62.00	71.00	86.00	77.00	84.00	88.00	65.00	74.00	60.00
2	44.00	36.00	48.00	67.00	71.00	84.00	78.00	82.00	76.00	76.00	80.00	49.00
3	35.00	34.00	42.00	62.00	72.00	76.00	80.00	84.00	88.00	68.00	81.00	52.00
4	38.00	43.00	33.00	61.00	73.00	69.00	65.00	82.00	76.00	77.00	69.00	59.00
5	47.00	39.00	35.00	38.00	70.00	64.00	75.00	88.00	72.00	77.00	65.00	73.00
6	42.00	39.00	44.00	50.00	71.00	63.00	79.00	87.00	79.00	74.00	42.00	69.00
7	42.00	35.00	35.00	36.00	80.00	67.00	83.00	83.00	82.00	74.00	46.00	60.00
8	43.00	33.00	35.00	34.00	85.00	75.00	89.00	82.00	71.00	74.00	55.00	51.00
9	30.00	41.00	34.00	43.00	60.00	76.00	91.00	85.00	64.00	81.00	65.00	52.00
10	29.00	36.00	43.00	35.00	69.00	82.00	87.00	86.00	77.00	75.00	57.00	40.00
11	4.00	27.00	40.00	48.00	73.00	60.00	88.00	84.00	80.00	53.00	48.00	32.00
12	12.00	37.00	54.00	50.00	76.00	64.00	81.00	62.00	84.00	55.00	54.00	40.00
13	22.00	35.00	64.00	56.00	87.00	61.00	86.00	74.00	87.00	65.00	68.00	30.00
14	23.00	34.00	67.00	74.00	82.00	57.00	89.00	76.00	87.00	59.00	44.00	32.00
15	29.00	45.00	58.00	59.00	77.00	76.00	86.00	81.00	82.00	62.00	40.00	36.00
16	25.00	56.00	45.00	65.00	76.00	84.00	90.00	85.00	79.00	65.00	40.00	52.00
17	32.00	54.00	42.00	71.00	83.00	85.00	92.00	88.00	81.00	51.00	43.00	55.00
18	3.00	35.00	54.00	78.00	83.00	79.00	94.00	86.00	71.00	52.00	49.00	37.00
19	14.00	31.00	50.00	63.00	83.00	79.00	95.00	84.00	75.00	58.00	54.00	31.00
20	22.00	40.00	49.00	70.00	82.00	81.00	92.00	80.00	73.00	67.00	50.00	31.00
21	36.00	50.00	45.00	66.00	81.00	75.00	84.00	82.00	64.00	70.00	50.00	38.00
22	23.00	42.00	53.00	56.00	75.00	80.00	80.00	70.00	68.00	55.00	56.00	39.00
23	19.00	41.00	44.00	59.00	58.00	80.00	91.00	75.00	56.00	50.00	56.00	43.00
24	34.00	53.00	52.00	65.00	56.00	75.00	83.00	72.00	62.00	46.00	60.00	38.00
25	24.00	36.00	60.00	73.00	58.00	77.00	86.00	86.00	69.00	49.00	52.00	51.00
26	20.00	31.00	62.00	78.00	70.00	84.00	91.00	83.00	72.00	49.00	45.00	60.00
27	23.00	35.00	42.00	61.00	78.00	87.00	92.00	83.00	63.00	63.00	49.00	58.00
28	28.00	36.00	35.00	64.00	78.00	87.00	90.00	72.00	70.00	62.00	40.00	45.00
29	39.00		44.00	59.00	65.00	90.00	82.00	73.00	68.00	67.00	38.00	62.00
30	43.00		60.00	64.00	79.00	84.00	82.00	73.00	70.00	69.00	52.00	48.00
31	44.00		66.00		83.00		72.00	74.00		71.00		38.00
Total	907.00	1106.0	1476.0	1767.0	2305.0	2287.0	2630.0	2486.0	2234.0	1979.0	1622.0	1461.0
Mean	29.26	39.50	47.61	58.90	74.35	76.23	84.84	80.19	74.47	63.84	54.07	47.13
Minimum	3.00	27.00	33.00	34.00	56.00	57.00	65.00	62.00	56.00	46.00	38.00	30.00
Maximum	47.00	56.00	67.00	78.00	87.00	90.00	95.00	88.00	88.00	81.00	81.00	73.00

Station number 656
Table of daily values for the year ending December 1983
DAILY MAXIMUM TEMPERATURE, DEGREES FEHRENHEIT
NOAA - ARENDTSVILLE

Day	January	February	March	April	May	June	July	August	September	October	November	December
1	37.00	45.00	49.00	47.00	77.00	68.00	76.00	94.00	81.00	59.00	56.00	44.00
2	44.00	43.00	51.00	56.00	77.00	66.00	85.00	92.00	82.00	65.00	60.00	37.00
3	42.00	56.00	58.00	56.00	77.00	73.00	90.00	86.00	84.00	73.00	64.00	37.00
4	40.00	46.00	62.00	60.00	75.00	77.00	93.00	91.00	85.00	81.00	66.00	39.00
5	37.00	30.00	73.00	55.00	59.00	77.00	94.00	92.00	83.00	83.00	42.00	41.00
6	39.00	32.00	58.00	62.00	65.00	81.00	80.00	88.00	89.00	79.00	41.00	47.00
7	44.00	30.00	50.00	59.00	68.00	84.00	73.00	86.00	93.00	73.00	50.00	48.00
8	52.00	39.00	54.00	54.00	75.00	75.00	77.00	92.00	89.00	70.00	53.00	35.00
9	40.00	34.00	39.00	55.00	63.00	76.00	84.00	94.00	83.00	75.00	63.00	36.00
10	36.00	34.00	43.00	49.00	55.00	75.00	84.00	90.00	89.00	70.00	66.00	42.00
11	45.00	28.00	44.00	54.00	64.00	79.00	79.00	86.00	96.00	61.00	52.00	50.00
12	49.00	22.00	43.00	52.00	71.00	87.00	84.00	89.00	95.00	64.00	48.00	42.00
13	36.00	32.00	44.00	55.00	67.00	87.00	91.00	70.00	87.00	68.00	40.00	46.00
14	34.00	38.00	55.00	58.00	74.00	88.00	90.00	70.00	65.00	75.00	43.00	47.00
15	41.00	41.00	59.00	60.00	80.00	89.00	88.00	77.00	71.00	62.00	46.00	54.00
16	35.00	46.00	62.00	53.00	71.00	90.00	97.00	83.00	72.00	66.00	42.00	54.00
17	30.00	45.00	54.00	50.00	50.00	91.00	94.00	88.00	71.00	66.00	48.00	42.00
18	30.00	47.00	45.00	50.00	62.00	89.00	96.00	90.00	78.00	65.00	43.00	35.00
19	23.00	45.00	54.00	46.00	69.00	78.00	91.00	86.00	83.00	66.00	52.00	34.00
20	24.00	48.00	58.00	40.00	62.00	81.00	89.00	91.00	92.00	58.00	62.00	28.00
21	26.00	48.00	57.00	46.00	77.00	78.00	93.00	100.00	90.00	49.00	59.00	22.00
22	34.00	52.00	55.00	57.00	68.00	78.00	93.00	87.00	70.00	52.00	62.00	35.00
23	33.00	53.00	35.00	65.00	65.00	81.00	84.00	99.00	60.00	55.00	66.00	39.00
24	40.00	50.00	40.00	71.00	80.00	86.00	85.00	79.00	60.00	55.00	56.00	27.00
25	43.00	45.00	37.00	47.00	67.00	88.00	88.00	87.00	63.00	58.00	52.00	15.00
26	41.00	41.00	43.00	47.00	74.00	82.00	81.00	88.00	69.00	46.00	44.00	6.00
27	38.00	36.00	49.00	70.00	74.00	85.00	86.00	90.00	69.00	54.00	58.00	17.00
28	37.00	49.00	45.00	78.00	65.00	92.00	91.00	93.00	77.00	50.00	59.00	28.00
29	38.00		50.00	85.00	66.00	84.00	93.00	89.00	73.00	73.00	49.00	35.00
30	45.00		46.00	78.00	66.00	77.00	94.00	88.00	70.00	54.00	46.00	30.00
31	40.00		46.00		76.00		95.00	90.00		50.00		18.00
Total	1173.0	1155.0	1558.0	1715.0	2139.0	2442.0	2718.0	2725.0	2369.0	1975.0	1588.0	1110.0
Mean	37.84	41.25	50.26	57.17	69.00	81.40	87.68	87.90	78.97	63.71	52.93	35.81
Minimum	23.00	22.00	35.00	40.00	50.00	66.00	73.00	70.00	60.00	46.00	40.00	6.00
Maximum	52.00	56.00	73.00	85.00	80.00	92.00	97.00	100.00	96.00	83.00	66.00	54.00

Station number 656
Table of daily values for the year ending December 1984
DAILY MAXIMUM TEMPERATURE, DEGREES FEHRENHEIT
NOAA - ARENDTSVILLE

Day	January	February	March	April	May	June	July	August	September	October	November	December
1	27.00	29.00	28.00	48.00	74.00	63.00	73.00	84.00	79.00	62.00	67.00	53.00
2	34.00	32.00	30.00	51.00	64.00	73.00	76.00	90.00	76.00	52.00	61.00	50.00
3	35.00	39.00	36.00	57.00	65.00	78.00	83.00	-	85.00	59.00	53.00	51.00
4	36.00	41.00	36.00	59.00	58.00	80.00	84.00	82.00	85.00	66.00	53.00	51.00
5	40.00	45.00	40.00	55.00	67.00	83.00	87.00	83.00	69.00	67.00	54.00	38.00
6	39.00	39.00	40.00	59.00	66.00	86.00	85.00	80.00	69.00	64.00	60.00	37.00
7	44.00	33.00	40.00	47.00	55.00	88.00	80.00	88.00	68.00	63.00	52.00	35.00
8	32.00	28.00	40.00	45.00	54.00	90.00	76.00	86.00	72.00	60.00	48.00	26.00
9	36.00	33.00	25.00	58.00	63.00	91.00	73.00	87.00	75.00	64.00	50.00	47.00
10	35.00	52.00	25.00	55.00	55.00	92.00	79.00	89.00	76.00	70.00	55.00	46.00
11	38.00	50.00	31.00	58.00	64.00	92.00	81.00	83.00	82.00	74.00	62.00	43.00
12	24.00	46.00	39.00	59.00	75.00	91.00	91.00	77.00	82.00	70.00	56.00	48.00
13	19.00	47.00	29.00	69.00	75.00	89.00	84.00	78.00	76.00	74.00	43.00	43.00
14	25.00	56.00	40.00	58.00	73.00	94.00	86.00	79.00	82.00	71.00	45.00	57.00
15	36.00	56.00	46.00	48.00	58.00	83.00	89.00	82.00	79.00	73.00	53.00	45.00
16	26.00	48.00	55.00	50.00	57.00	71.00	89.00	83.00	65.00	70.00	54.00	49.00
17	23.00	52.00	57.00	58.00	58.00	67.00	88.00	86.00	63.00	61.00	50.00	47.00
18	35.00	47.00	44.00	59.00	65.00	65.00	86.00	82.00	67.00	64.00	47.00	64.00
19	27.00	54.00	50.00	59.00	58.00	82.00	80.00	83.00	70.00	74.00	41.00	62.00
20	22.00	59.00	56.00	50.00	82.00	85.00	80.00	76.00	75.00	70.00	35.00	47.00
21	20.00	46.00	59.00	57.00	84.00	79.00	83.00	71.00	83.00	72.00	34.00	52.00
22	15.00	47.00	52.00	62.00	76.00	78.00	76.00	77.00	75.00	79.00	39.00	44.00
23	20.00	54.00	45.00	48.00	86.00	83.00	80.00	83.00	80.00	73.00	40.00	57.00
24	32.00	52.00	40.00	45.00	72.00	76.00	85.00	81.00	85.00	60.00	46.00	46.00
25	42.00	65.00	52.00	50.00	77.00	72.00	88.00	75.00	84.00	53.00	54.00	47.00
26	49.00	44.00	42.00	66.00	80.00	78.00	78.00	76.00	84.00	63.00	57.00	33.00
27	54.00	39.00	48.00	77.00	86.00	76.00	83.00	81.00	71.00	77.00	58.00	42.00
28	54.00	33.00	46.00	78.00	77.00	85.00	76.00	83.00	52.00	82.00	59.00	39.00
29	32.00	36.00	38.00	64.00	69.00	84.00	74.00	83.00	52.00	81.00	63.00	65.00
30	33.00		37.00	76.00	68.00	82.00	77.00	85.00	58.00	71.00	40.00	75.00
31	35.00		45.00		61.00		78.00	87.00		68.00		48.00
Total	1019.0	1302.0	1291.0	1725.0	2122.0	2436.0	2528.0	2460.0	2219.0	2107.0	1529.0	1487.0
Mean	32.87	44.90	41.65	57.50	68.45	81.20	81.55	82.00	73.97	67.97	50.97	47.97
Minimum	15.00	28.00	25.00	45.00	54.00	63.00	73.00	71.00	52.00	52.00	34.00	26.00
Maximum	54.00	65.00	59.00	78.00	86.00	94.00	91.00	90.00	85.00	82.00	67.00	75.00

Station number 656
Table of daily values for the year ending December 1985
DAILY MAXIMUM TEMPERATURE, DEGREES FEHRENHEIT
NOAA - ARENDTSVILLE

Day	January	February	March	April	May	June	July	August	September	October	November	December
1	40.00	34.00	45.00	43.00	81.00	75.00	69.00	84.00	72.00	75.00	59.00	40.00
2	60.00	35.00	55.00	50.00	87.00	80.00	72.00	75.00	75.00	76.00	57.00	48.00
3	44.00	30.00	54.00	45.00	51.00	82.00	79.00	77.00	85.00	56.00	52.00	44.00
4	32.00	24.00	49.00	55.00	62.00	84.00	82.00	81.00	88.00	57.00	52.00	35.00
5	34.00	33.00	53.00	57.00	69.00	75.00	85.00	85.00	89.00	68.00	57.00	32.00
6	38.00	28.00	56.00	79.00	79.00	69.00	89.00	83.00	91.00	66.00	55.00	38.00
7	46.00	39.00	37.00	60.00	76.00	76.00	84.00	80.00	89.00	60.00	55.00	39.00
8	40.00	29.00	43.00	58.00	76.00	71.00	81.00	87.00	91.00	65.00	62.00	38.00
9	32.00	20.00	63.00	48.00	72.00	77.00	88.00	84.00	89.00	70.00	56.00	46.00
10	26.00	28.00	57.00	38.00	75.00	85.00	88.00	83.00	88.00	78.00	65.00	51.00
11	21.00	40.00	59.00	48.00	81.00	83.00	82.00	86.00	87.00	80.00	72.00	51.00
12	25.00	41.00	54.00	56.00	86.00	76.00	84.00	85.00	69.00	64.00	67.00	58.00
13	30.00	46.00	55.00	69.00	84.00	75.00	84.00	81.00	67.00	55.00	54.00	58.00
14	36.00	32.00	55.00	70.00	86.00	61.00	90.00	90.00	62.00	69.00	65.00	39.00
15	42.00	35.00	52.00	65.00	84.00	71.00	88.00	94.00	68.00	75.00	69.00	30.00
16	25.00	31.00	44.00	61.00	59.00	75.00	87.00	91.00	72.00	70.00	50.00	37.00
17	26.00	32.00	53.00	75.00	64.00	81.00	87.00	78.00	76.00	71.00	42.00	43.00
18	33.00	43.00	47.00	74.00	60.00	80.00	79.00	78.00	78.00	64.00	54.00	36.00
19	32.00	45.00	38.00	78.00	62.00	81.00	85.00	69.00	81.00	68.00	60.00	22.00
20	33.00	45.00	53.00	86.00	72.00	75.00	88.00	85.00	83.00	76.00	70.00	29.00
21	5.00	47.00	62.00	86.00	82.00	73.00	88.00	79.00	86.00	56.00	75.00	24.00
22	14.00	53.00	45.00	89.00	83.00	78.00	89.00	76.00	84.00	50.00	50.00	26.00
23	27.00	64.00	43.00	90.00	69.00	84.00	85.00	75.00	81.00	59.00	46.00	31.00
24	32.00	70.00	42.00	84.00	59.00	86.00	85.00	77.00	74.00	61.00	49.00	43.00
25	39.00	76.00	40.00	53.00	72.00	88.00	85.00	76.00	75.00	62.00	53.00	45.00
26	39.00	52.00	47.00	69.00	79.00	78.00	87.00	70.00	72.00	66.00	40.00	23.00
27	24.00	52.00	59.00	82.00	83.00	69.00	85.00	83.00	72.00	67.00	44.00	20.00
28	32.00	50.00	74.00	72.00	85.00	73.00	80.00	81.00	65.00	73.00	50.00	39.00
29	36.00		77.00	69.00	72.00	70.00	84.00	81.00	69.00	57.00	40.00	31.00
30	31.00		76.00	70.00	69.00	80.00	86.00	83.00	75.00	52.00	42.00	41.00
31	31.00		48.00		73.00		90.00	83.00		52.00		38.00
Total	1005.0	1154.0	1635.0	1979.0	2292.0	2311.0	2615.0	2520.0	2353.0	2018.0	1662.0	1175.0
Mean	32.42	41.21	52.74	65.97	73.94	77.03	84.35	81.29	78.43	65.10	55.40	37.90
Minimum	5.00	20.00	37.00	38.00	51.00	61.00	69.00	69.00	62.00	50.00	40.00	20.00
Maximum	60.00	76.00	77.00	90.00	87.00	88.00	90.00	94.00	91.00	80.00	75.00	58.00

Station number 3348
Table of daily values for the year ending December 1979
DAILY MAXIMUM TEMPERATURE, DEGREES FEHRENHEIT
NOAA - FREDERICK POLICE BRKS

Day	January	February	March	April	May	June	July	August	September	October	November	December
1	57.00	30.00	55.00	75.00	71.00	82.00	80.00	93.00	86.00	70.00	66.00	42.00
2	60.00	35.00	53.00	68.00	70.00	82.00	78.00	93.00	86.00	73.00	64.00	43.00
3	40.00	33.00	57.00	55.00	71.00	77.00	83.00	86.00	85.00	73.00	57.00	51.00
4	32.00	44.00	45.00	50.00	70.00	78.00	84.00	90.00	87.00	72.00	55.00	50.00
5	32.00	41.00	59.00	56.00	63.00	85.00	80.00	91.00	87.00	72.00	55.00	56.00
6	31.00	28.00	59.00	53.00	72.00	85.00	77.00	91.00	87.00	63.00	57.00	55.00
7	35.00	28.00	55.00	49.00	81.00	85.00	82.00	89.00	85.00	63.00	58.00	54.00
8	43.00	32.00	56.00	53.00	83.00	85.00	83.00	94.00	83.00	63.00	50.00	52.00
9	37.00	31.00	60.00	53.00	88.00	88.00	84.00	93.00	-999.00	73.00	60.00	43.00
10	33.00	22.00	59.00	56.00	89.00	87.00	82.00	93.00	76.00	56.00	62.00	57.00
11	31.00	20.00	52.00	67.00	89.00	85.00	85.00	92.00	80.00	55.00	61.00	67.00
12	26.00	19.00	46.00	66.00	86.00	74.00	90.00	67.00	78.00	54.00	48.00	68.00
13	34.00	24.00	62.00	57.00	78.00	75.00	90.00	79.00	78.00	55.00	48.00	67.00
14	45.00	21.00	63.00	63.00	72.00	79.00	89.00	83.00	84.00	54.00	47.00	43.00
15	38.00	21.00	50.00	63.00	78.00	84.00	87.00	82.00	78.00	62.00	46.00	41.00
16	43.00	31.00	48.00	56.00	78.00	83.00	89.00	73.00	73.00	65.00	51.00	48.00
17	42.00	30.00	62.00	59.00	71.00	80.00	91.00	75.00	77.00	65.00	65.00	49.00
18	41.00	13.00	65.00	65.00	72.00	84.00	90.00	75.00	79.00	73.00	70.00	30.00
19	26.00	33.00	65.00	66.00	74.00	79.00	85.00	85.00	79.00	75.00	69.00	34.00
20	31.00	37.00	63.00	66.00	74.00	80.00	85.00	85.00	74.00	77.00	73.00	34.00
21	36.00	42.00	64.00	74.00	73.00	78.00	80.00	81.00	67.00	84.00	69.00	38.00
22	39.00	51.00	69.00	73.00	75.00	80.00	85.00	80.00	69.00	83.00	65.00	42.00
23	39.00	49.00	69.00	73.00	76.00	86.00	88.00	79.00	68.00	82.00	70.00	53.00
24	55.00	41.00	66.00	72.00	75.00	85.00	89.00	85.00	67.00	74.00	68.00	52.00
25	52.00	42.00	61.00	80.00	71.00	74.00	88.00	89.00	67.00	-999.00	73.00	60.00
26	40.00	39.00	46.00	78.00	65.00	76.00	87.00	85.00	76.00	-999.00	70.00	50.00
27	42.00	40.00	47.00	69.00	71.00	76.00	87.00	85.00	76.00	50.00	59.00	44.00
28	42.00	52.00	53.00	68.00	71.00	83.00	89.00	85.00	73.00	52.00	58.00	45.00
29	38.00		76.00	62.00	75.00	84.00	79.00	85.00	78.00	65.00	48.00	53.00
30	38.00		83.00	71.00	78.00	83.00	81.00	88.00	78.00	64.00	37.00	54.00
31	35.00		81.00		80.00		90.00	89.00		58.00		53.00
Total	1213.0	929.00	1849.0	1916.0	2340.0	2442.0	2637.0	2640.0	1262.0	-73.00	1779.0	1528.0
Mean	39.13	33.18	59.65	63.87	75.48	81.40	85.06	85.16	42.07	-2.35	59.30	49.29
Minimum	26.00	13.00	45.00	49.00	63.00	74.00	77.00	67.00	-999.00	-999.00	37.00	30.00
Maximum	60.00	52.00	83.00	80.00	89.00	88.00	91.00	94.00	87.00	84.00	73.00	68.00

Station number 3348
Table of daily values for the year ending December 1980
DAILY MAXIMUM TEMPERATURE, DEGREES FEHRENHEIT
NOAA - FREDERICK POLICE BRKS

Day	January	February	March	April	May	June	July	August	September	October	November	December
1	44.00	27.00	22.00	58.00	71.00	88.00	86.00	90.00	95.00	78.00	63.00	67.00
2	42.00	27.00	23.00	66.00	74.00	88.00	91.00	90.00	97.00	80.00	59.00	64.00
3	41.00	29.00	38.00	66.00	75.00	90.00	91.00	94.00	95.00	66.00	58.00	62.00
4	39.00	33.00	47.00	70.00	81.00	86.00	88.00	93.00	88.00	62.00	59.00	40.00
5	30.00	35.00	53.00	65.00	88.00	78.00	91.00	93.00	90.00	62.00	55.00	46.00
6	33.00	35.00	52.00	65.00	89.00	78.00	86.00	93.00	90.00	63.00	55.00	54.00
7	37.00	38.00	58.00	66.00	84.00	90.00	84.00	91.00	88.00	69.00	69.00	59.00
8	41.00	38.00	70.00	70.00	80.00	90.00	84.00	95.00	83.00	74.00	66.00	72.00
9	36.00	37.00	69.00	70.00	-999.00	75.00	87.00	95.00	87.00	78.00	62.00	69.00
10	33.00	36.00	59.00	70.00	70.00	75.00	87.00	94.00	87.00	77.00	58.00	50.00
11	38.00	37.00	59.00	71.00	70.00	71.00	91.00	92.00	80.00	77.00	46.00	45.00
12	48.00	37.00	40.00	70.00	84.00	72.00	90.00	93.00	85.00	74.00	50.00	46.00
13	36.00	39.00	36.00	63.00	87.00	77.00	88.00	87.00	88.00	58.00	61.00	58.00
14	44.00	53.00	40.00	60.00	86.00	84.00	89.00	92.00	88.00	58.00	68.00	55.00
15	48.00	51.00	49.00	63.00	71.00	88.00	90.00	92.00	86.00	69.00	65.00	44.00
16	54.00	41.00	58.00	51.00	74.00	87.00	101.00	78.00	75.00	79.00	48.00	32.00
17	53.00	33.00	58.00	57.00	71.00	74.00	100.00	80.00	86.00	80.00	47.00	37.00
18	43.00	39.00	60.00	69.00	73.00	75.00	93.00	76.00	86.00	79.00	40.00	44.00
19	44.00	49.00	56.00	72.00	80.00	79.00	94.00	83.00	82.00	75.00	42.00	46.00
20	43.00	55.00	61.00	78.00	75.00	78.00	99.00	82.00	84.00	73.00	45.00	32.00
21	44.00	58.00	62.00	77.00	67.00	80.00	100.00	79.00	87.00	72.00	51.00	25.00
22	44.00	55.00	48.00	75.00	83.00	84.00	100.00	77.00	94.00	72.00	52.00	28.00
23	43.00	55.00	55.00	73.00	84.00	86.00	88.00	83.00	89.00	64.00	49.00	40.00
24	35.00	53.00	55.00	73.00	83.00	87.00	85.00	88.00	83.00	60.00	48.00	40.00
25	34.00	52.00	52.00	72.00	82.00	86.00	89.00	90.00	73.00	58.00	50.00	37.00
26	40.00	49.00	49.00	64.00	82.00	85.00	89.00	92.00	70.00	52.00	45.00	24.00
27	36.00	38.00	55.00	51.00	81.00	93.00	89.00	92.00	69.00	52.00	44.00	28.00
28	38.00	38.00	55.00	56.00	81.00	93.00	85.00	93.00	76.00	62.00	41.00	33.00
29	36.00	36.00	54.00	65.00	82.00	94.00	85.00	92.00	75.00	58.00	42.00	45.00
30	32.00		58.00	65.00	82.00	-999.00	87.00	92.00	75.00	55.00	53.00	46.00
31	29.00		58.00		84.00		89.00	92.00		64.00		43.00
Total	1238.0	1203.0	1609.0	1991.0	1375.0	1412.0	2796.0	2753.0	2531.0	2100.0	1591.0	1411.0
Mean	39.94	41.48	51.90	66.37	44.35	47.07	90.19	88.81	84.37	67.74	53.03	45.52
Minimum	29.00	27.00	22.00	51.00	-999.00	-999.00	84.00	76.00	69.00	52.00	40.00	24.00
Maximum	54.00	58.00	70.00	78.00	89.00	94.00	101.00	95.00	97.00	80.00	69.00	72.00

Station number 3348
Table of daily values for the year ending December 1981
DAILY MAXIMUM TEMPERATURE, DEGREES FEHRENHEIT
NOAA - FREDERICK POLICE BRKS

Day	January	February	March	April	May	June	July	August	September	October	November	December
1	32.00	37.00	58.00	77.00	61.00	83.00	85.00	84.00	80.00	80.00	63.00	41.00
2	35.00	49.00	48.00	70.00	62.00	65.00	85.00	86.00	80.00	80.00	72.00	54.00
3	33.00	35.00	45.00	81.00	68.00	70.00	78.00	85.00	79.00	60.00	69.00	50.00
4	33.00	28.00	43.00	80.00	78.00	83.00	77.00	89.00	75.00	65.00	71.00	46.00
5	24.00	27.00	43.00	77.00	79.00	85.00	78.00	89.00	72.00	77.00	66.00	46.00
6	28.00	42.00	40.00	61.00	75.00	85.00	87.00	89.00	80.00	76.00	64.00	43.00
7	37.00	44.00	40.00	61.00	63.00	83.00	90.00	83.00	79.00	73.00	52.00	47.00
8	28.00	42.00	43.00	75.00	68.00	84.00	93.00	85.00	77.00	59.00	62.00	50.00
9	25.00	37.00	48.00	74.00	71.00	86.00	95.00	87.00	75.00	62.00	64.00	44.00
10	25.00	43.00	48.00	68.00	71.00	86.00	95.00	88.00	77.00	62.00	57.00	35.00
11	21.00	58.00	48.00	75.00	71.00	80.00	92.00	91.00	85.00	58.00	53.00	36.00
12	18.00	58.00	53.00	72.00	69.00	84.00	91.00	88.00	87.00	63.00	53.00	39.00
13	22.00	33.00	65.00	55.00	72.00	87.00	90.00	83.00	88.00	62.00	52.00	39.00
14	30.00	45.00	62.00	65.00	82.00	88.00	88.00	88.00	90.00	64.00	55.00	36.00
15	33.00	51.00	60.00	65.00	82.00	95.00	87.00	88.00	89.00	65.00	65.00	34.00
16	39.00	59.00	60.00	68.00	68.00	95.00	84.00	84.00	72.00	69.00	63.00	34.00
17	35.00	63.00	45.00	67.00	75.00	93.00	87.00	81.00	72.00	62.00	62.00	33.00
18	34.00	70.00	42.00	79.00	75.00	83.00	92.00	79.00	71.00	60.00	57.00	35.00
19	51.00	70.00	39.00	78.00	54.00	88.00	93.00	79.00	65.00	60.00	61.00	30.00
20	54.00	59.00	41.00	71.00	70.00	87.00	93.00	79.00	65.00	60.00	60.00	28.00
21	48.00	59.00	45.00	59.00	77.00	88.00	93.00	80.00	74.00	75.00	51.00	28.00
22	51.00	59.00	52.00	63.00	86.00	89.00	88.00	79.00	80.00	72.00	41.00	38.00
23	44.00	64.00	52.00	73.00	85.00	86.00	82.00	81.00	77.00	70.00	41.00	60.00
24	40.00	55.00	56.00	72.00	83.00	86.00	81.00	88.00	68.00	52.00	40.00	50.00
25	48.00	48.00	55.00	55.00	89.00	92.00	80.00	87.00	74.00	49.00	38.00	46.00
26	48.00	48.00	62.00	64.00	89.00	92.00	86.00	80.00	80.00	55.00	47.00	40.00
27	53.00	58.00	63.00	72.00	85.00	78.00	88.00	86.00	85.00	67.00	61.00	38.00
28	52.00	57.00	63.00	82.00	82.00	82.00	87.00	88.00	80.00	67.00	54.00	48.00
29	47.00		77.00	82.00	80.00	85.00	82.00	88.00	70.00	66.00	45.00	46.00
30	-999.00		75.00	80.00	83.00	85.00	83.00	83.00	68.00	54.00	45.00	38.00
31	36.00		77.00		84.00		85.00	80.00		53.00		37.00
Total	105.00	1398.0	1648.0	2121.0	2337.0	2553.0	2695.0	2625.0	2314.0	1997.0	1684.0	1269.0
Mean	3.39	49.93	53.16	70.70	75.39	85.10	86.94	84.68	77.13	64.42	56.13	40.94
Minimum	-999.00	27.00	39.00	55.00	54.00	65.00	77.00	79.00	65.00	49.00	38.00	28.00
Maximum	54.00	70.00	77.00	82.00	89.00	95.00	95.00	91.00	90.00	80.00	72.00	60.00

Station number 3348
Table of daily values for the year ending December 1982
DAILY MAXIMUM TEMPERATURE, DEGREES FEHRENHEIT
NOAA - FREDERICK POLICE BRKS

Day	January	February	March	April	May	June	July	August	September	October	November	December
1	46.00	55.00	49.00	-9.99	74.00	86.00	-9.99	85.00	86.00	77.00	81.00	60.00
2	45.00	38.00	49.00	-9.99	74.00	78.00	-9.99	85.00	90.00	75.00	82.00	56.00
3	37.00	35.00	44.00	-9.99	75.00	78.00	-9.99	86.00	89.00	77.00	80.00	65.00
4	49.00	49.00	36.00	-9.99	75.00	70.00	-9.99	88.00	78.00	80.00	74.00	74.00
5	51.00	40.00	49.00	-9.99	75.00	68.00	-9.99	88.00	78.00	78.00	55.00	74.00
6	44.00	42.00	48.00	-9.99	80.00	70.00	-9.99	87.00	82.00	73.00	48.00	70.00
7	48.00	37.00	34.00	-9.99	87.00	75.00	-9.99	82.00	83.00	78.00	55.00	61.00
8	39.00	44.00	37.00	-9.99	86.00	79.00	-9.99	83.00	77.00	82.00	68.00	55.00
9	33.00	43.00	49.00	-9.99	73.00	82.00	-9.99	84.00	76.00	80.00	66.00	53.00
10	25.00	38.00	50.00	-9.99	76.00	84.00	-9.99	87.00	83.00	77.00	60.00	36.00
11	15.00	40.00	66.00	-9.99	78.00	68.00	-9.99	85.00	85.00	57.00	60.00	39.00
12	24.00	39.00	67.00	-9.99	89.00	68.00	-9.99	78.00	86.00	68.00	70.00	39.00
13	24.00	37.00	64.00	-9.99	88.00	60.00	-9.99	79.00	85.00	69.00	70.00	30.00
14	31.00	43.00	68.00	-9.99	85.00	78.00	-9.99	83.00	85.00	66.00	42.00	34.00
15	29.00	63.00	61.00	-9.99	80.00	84.00	-9.99	86.00	82.00	70.00	41.00	45.00
16	35.00	61.00	45.00	-9.99	84.00	87.00	-9.99	87.00	84.00	70.00	44.00	58.00
17	36.00	59.00	59.00	-9.99	87.00	87.00	-9.99	89.00	83.00	54.00	44.00	49.00
18	19.00	31.00	59.00	-9.99	86.00	88.00	-9.99	89.00	78.00	59.00	57.00	40.00
19	21.00	43.00	57.00	-9.99	83.00	87.00	-9.99	85.00	73.00	68.00	54.00	33.00
20	39.00	47.00	54.00	-9.99	86.00	84.00	-9.99	86.00	73.00	71.00	55.00	41.00
21	39.00	47.00	54.00	-9.99	86.00	84.00	-9.99	85.00	70.00	71.00	63.00	42.00
22	25.00	45.00	57.00	-9.99	77.00	83.00	-9.99	73.00	69.00	53.00	63.00	44.00
23	28.00	58.00	57.00	-9.99	62.00	80.00	-9.99	72.00	67.00	52.00	62.00	42.00
24	35.00	55.00	60.00	-9.99	61.00	79.00	-9.99	85.00	71.00	50.00	61.00	55.00
25	25.00	39.00	66.00	-9.99	73.00	85.00	-9.99	86.00	73.00	50.00	45.00	63.00
26	24.00	37.00	65.00	-9.99	77.00	85.00	-9.99	82.00	73.00	65.00	50.00	63.00
27	27.00	38.00	45.00	-9.99	78.00	88.00	-9.99	81.00	73.00	66.00	55.00	57.00
28	33.00	45.00	45.00	-9.99	78.00	91.00	-9.99	78.00	73.00	67.00	44.00	64.00
29	43.00		59.00	-9.99	84.00	90.00	-9.99	78.00	74.00	70.00	61.00	64.00
30	47.00		66.00	-9.99	84.00	87.00	-9.99	72.00	70.00	70.00	61.00	45.00
31	45.00		66.00		87.00		-9.99	86.00		76.00		39.00
Total	1061.0	1248.0	1685.0	-299.70	2468.0	2413.0	-309.69	2580.0	2349.0	2119.0	1771.0	1590.0
Mean	34.23	44.57	54.35	-9.99	79.61	80.43	-9.99	83.23	78.30	68.35	59.03	51.29
Minimum	15.00	31.00	34.00	-9.99	61.00	60.00	-9.99	72.00	67.00	50.00	41.00	30.00
Maximum	51.00	63.00	68.00	-9.99	89.00	91.00	-9.99	89.00	90.00	82.00	82.00	74.00

Station number 3348
Table of daily values for the year ending December 1983
DAILY MAXIMUM TEMPERATURE, DEGREES FEHRENHEIT
NOAA - FREDERICK POLICE BRKS

Day	January	February	March	April	May	June	July	August	September	October	November	December
1	48.00	48.00	53.00	59.00	79.00	69.00	87.00	94.00	84.00	69.00	62.00	45.00
2	45.00	58.00	61.00	58.00	80.00	73.00	93.00	91.00	84.00	74.00	63.00	38.00
3	44.00	60.00	64.00	62.00	80.00	77.00	95.00	92.00	87.00	82.00	70.00	43.00
4	41.00	46.00	72.00	57.00	77.00	76.00	95.00	93.00	85.00	84.00	67.00	41.00
5	36.00	34.00	72.00	63.00	69.00	82.00	94.00	90.00	91.00	83.00	46.00	50.00
6	46.00	34.00	55.00	62.00	68.00	85.00	77.00	89.00	95.00	76.00	51.00	49.00
7	55.00	42.00	55.00	56.00	76.00	79.00	80.00	93.00	93.00	74.00	58.00	52.00
8	54.00	39.00	55.00	57.00	76.00	80.00	85.00	95.00	92.00	73.00	64.00	42.00
9	49.00	45.00	46.00	57.00	68.00	81.00	85.00	95.00	90.00	72.00	66.00	44.00
10	43.00	37.00	46.00	59.00	66.00	79.00	85.00	93.00	97.00	71.00	66.00	52.00
11	51.00	34.00	47.00	56.00	70.00	88.00	84.00	91.00	97.00	64.00	55.00	52.00
12	49.00	37.00	47.00	59.00	74.00	91.00	92.00	73.00	95.00	69.00	49.00	48.00
13	36.00	34.00	56.00	61.00	76.00	91.00	92.00	72.00	90.00	78.00	46.00	51.00
14	44.00	37.00	61.00	62.00	79.00	92.00	94.00	79.00	74.00	76.00	48.00	56.00
15	43.00	50.00	68.00	59.00	76.00	91.00	98.00	83.00	73.00	68.00	48.00	56.00
16	35.00	50.00	67.00	54.00	71.00	90.00	99.00	83.00	71.00	67.00	51.00	52.00
17	32.00	45.00	54.00	54.00	64.00	91.00	97.00	90.00	84.00	66.00	49.00	43.00
18	31.00	49.00	52.00	50.00	69.00	89.00	98.00	90.00	82.00	67.00	55.00	39.00
19	28.00	48.00	63.00	48.00	70.00	85.00	94.00	94.00	94.00	68.00	60.00	36.00
20	30.00	48.00	59.00	49.00	79.00	84.00	95.00	104.00	91.00	57.00	58.00	27.00
21	37.00	52.00	65.00	61.00	79.00	79.00	95.00	104.00	89.00	53.00	63.00	25.00
22	38.00	54.00	57.00	69.00	68.00	83.00	96.00	99.00	65.00	56.00	68.00	37.00
23	37.00	53.00	44.00	69.00	82.00	86.00	85.00	100.00	66.00	56.00	68.00	39.00
24	45.00	52.00	44.00	60.00	82.00	90.00	89.00	86.00	67.00	59.00	59.00	26.00
25	43.00	50.00	46.00	50.00	75.00	89.00	90.00	86.00	69.00	58.00	55.00	7.00
26	43.00	43.00	50.00	71.00	74.00	84.00	88.00	88.00	70.00	56.00	60.00	18.00
27	41.00	48.00	50.00	78.00	68.00	93.00	93.00	95.00	78.00	56.00	63.00	31.00
28	41.00	53.00	56.00	87.00	70.00	94.00	94.00	94.00	78.00	74.00	60.00	32.00
29	46.00		53.00	87.00	70.00	88.00	94.00	88.00	74.00	72.00	52.00	38.00
30	46.00		47.00	80.00	75.00	75.00	96.00	89.00	69.00	58.00	47.00	27.00
31	49.00		49.00		75.00		96.00	89.00		56.00		22.00
Total	1306.0	1280.0	1714.0	1854.0	2285.0	2534.0	2835.0	2802.0	2474.0	2092.0	1727.0	1218.0
Mean	42.13	45.71	55.29	61.80	73.71	84.47	91.45	90.39	82.47	67.48	57.57	39.29
Minimum	28.00	34.00	44.00	48.00	64.00	69.00	77.00	72.00	65.00	53.00	46.00	7.00
Maximum	55.00	60.00	72.00	87.00	82.00	94.00	99.00	104.00	97.00	84.00	70.00	56.00

Station number 3348
Table of daily values for the year ending December 1984
DAILY MAXIMUM TEMPERATURE, DEGREES FEHRENHEIT
NOAA - FREDERICK POLICE BRKS

Day	January	February	March	April	May	June	July	August	September	October	November	December
1	36.00	33.00	34.00	54.00	76.00	74.00	81.00	89.00	81.00	63.00	66.00	54.00
2	34.00	42.00	41.00	60.00	68.00	81.00	85.00	90.00	86.00	61.00	63.00	53.00
3	40.00	42.00	40.00	61.00	66.00	85.00	87.00	89.00	90.00	69.00	51.00	55.00
4	39.00	49.00	41.00	58.00	70.00	85.00	89.00	88.00	78.00	70.00	56.00	53.00
5	44.00	47.00	40.00	57.00	70.00	87.00	89.00	87.00	73.00	69.00	64.00	42.00
6	48.00	37.00	45.00	58.00	71.00	92.00	88.00	89.00	72.00	68.00	60.00	37.00
7	46.00	36.00	42.00	49.00	55.00	92.00	82.00	91.00	73.00	63.00	51.00	34.00
8	40.00	33.00	40.00	61.00	73.00	94.00	79.00	90.00	75.00	67.00	51.00	45.00
9	39.00	56.00	27.00	61.00	73.00	95.00	80.00	90.00	77.00	73.00	57.00	47.00
10	49.00	55.00	30.00	59.00	66.00	95.00	80.00	89.00	82.00	76.00	65.00	46.00
11	35.00	50.00	43.00	60.00	77.00	95.00	95.00	80.00	80.00	74.00	62.00	53.00
12	21.00	55.00	43.00	68.00	79.00	95.00	95.00	81.00	81.00	77.00	54.00	50.00
13	23.00	55.00	32.00	68.00	79.00	95.00	91.00	80.00	82.00	75.00	48.00	65.00
14	38.00	59.00	49.00	61.00	75.00	96.00	92.00	84.00	85.00	74.00	54.00	64.00
15	37.00	59.00	56.00	58.00	60.00	89.00	90.00	87.00	81.00	75.00	57.00	63.00
16	27.00	53.00	64.00	64.00	60.00	79.00	90.00	88.00	65.00	71.00	57.00	63.00
17	34.00	53.00	64.00	63.00	66.00	67.00	90.00	89.00	69.00	68.00	52.00	65.00
18	32.00	57.00	53.00	60.00	68.00	88.00	88.00	84.00	70.00	77.00	49.00	65.00
19	29.00	60.00	58.00	58.00	87.00	90.00	84.00	84.00	76.00	76.00	40.00	60.00
20	22.00	59.00	62.00	60.00	87.00	90.00	84.00	84.00	84.00	74.00	38.00	53.00
21	20.00	48.00	61.00	65.00	86.00	82.00	85.00	79.00	83.00	82.00	41.00	50.00
22	20.00	55.00	50.00	65.00	89.00	82.00	83.00	84.00	80.00	82.00	43.00	61.00
23	28.00	59.00	46.00	45.00	88.00	82.00	85.00	83.00	85.00	77.00	49.00	58.00
24	36.00	66.00	54.00	55.00	77.00	79.00	89.00	83.00	88.00	59.00	53.00	47.00
25	50.00	65.00	54.00	69.00	80.00	80.00	90.00	80.00	86.00	62.00	57.00	50.00
26	56.00	43.00	56.00	77.00	89.00	81.00	83.00	83.00	84.00	76.00	58.00	45.00
27	56.00	42.00	55.00	80.00	86.00	88.00	82.00	85.00	69.00	83.00	60.00	46.00
28	51.00	38.00	45.00	76.00	75.00	87.00	79.00	86.00	54.00	82.00	66.00	69.00
29	36.00	38.00	40.00	75.00	72.00	82.00	79.00	85.00	60.00	78.00	63.00	77.00
30	38.00		48.00	76.00	72.00	80.00	78.00	90.00	65.00	73.00	53.00	77.00
31	37.00		50.00		66.00		85.00	89.00		71.00		61.00
Total	1141.0	1444.0	1463.0	1881.0	2306.0	2587.0	2657.0	2660.0	2314.0	2245.0	1638.0	1708.0
Mean	36.81	49.79	47.19	62.70	74.39	86.23	85.71	85.81	77.13	72.42	54.60	55.10
Minimum	20.00	33.00	27.00	45.00	55.00	67.00	78.00	79.00	54.00	59.00	38.00	34.00
Maximum	56.00	66.00	64.00	80.00	89.00	96.00	95.00	91.00	90.00	83.00	66.00	77.00

Station number 3348
Table of daily values for the year ending December 1985
DAILY MAXIMUM TEMPERATURE, DEGREES FEHRENHEIT
NOAA - FREDERICK POLICE BRKS

Day	January	February	March	April	May	June	July	August	September	October	November	December
1	61.00	36.00	58.00	51.00	87.00	83.00	78.00	84.00	75.00	78.00	60.00	45.00
2	63.00	36.00	60.00	52.00	82.00	84.00	78.00	80.00	89.00	77.00	59.00	51.00
3	44.00	30.00	54.00	59.00	64.00	85.00	84.00	83.00	90.00	60.00	55.00	35.00
4	34.00	32.00	49.00	60.00	70.00	86.00	87.00	85.00	93.00	67.00	59.00	35.00
5	35.00	29.00	61.00	81.00	82.00	75.00	89.00	84.00	94.00	73.00	61.00	43.00
6	45.00	38.00	58.00	80.00	82.00	80.00	88.00	84.00	93.00	73.00	58.00	41.00
7	41.00	38.00	45.00	62.00	78.00	78.00	86.00	88.00	94.00	65.00	63.00	41.00
8	42.00	27.00	64.00	55.00	79.00	80.00	92.00	87.00	92.00	74.00	63.00	41.00
9	35.00	30.00	64.00	46.00	77.00	88.00	91.00	88.00	95.00	78.00	68.00	55.00
10	27.00	36.00	61.00	49.00	83.00	87.00	90.00	86.00	92.00	82.00	71.00	51.00
11	29.00	39.00	61.00	61.00	86.00	87.00	87.00	88.00	92.00	81.00	70.00	59.00
12	31.00	50.00	58.00	71.00	85.00	82.00	87.00	87.00	71.00	65.00	68.00	60.00
13	39.00	38.00	57.00	74.00	87.00	77.00	88.00	90.00	70.00	72.00	68.00	50.00
14	47.00	40.00	57.00	72.00	88.00	75.00	91.00	95.00	70.00	78.00	70.00	41.00
15	45.00	39.00	54.00	68.00	87.00	74.00	93.00	95.00	73.00	74.00	73.00	38.00
16	35.00	34.00	55.00	74.00	64.00	80.00	92.00	93.00	77.00	75.00	51.00	46.00
17	32.00	48.00	53.00	72.00	65.00	85.00	90.00	84.00	78.00	74.00	57.00	45.00
18	37.00	49.00	47.00	80.00	66.00	86.00	87.00	80.00	80.00	70.00	60.00	40.00
19	37.00	50.00	53.00	90.00	74.00	85.00	90.00	85.00	85.00	82.00	72.00	30.00
20	32.00	48.00	64.00	89.00	84.00	79.00	88.00	85.00	87.00	81.00	72.00	29.00
21	10.00	57.00	62.00	89.00	84.00	80.00	88.00	79.00	85.00	58.00	72.00	27.00
22	28.00	64.00	46.00	93.00	81.00	85.00	89.00	78.00	83.00	58.00	51.00	30.00
23	34.00	71.00	42.00	91.00	72.00	86.00	88.00	81.00	78.00	61.00	52.00	42.00
24	40.00	79.00	42.00	79.00	73.00	89.00	83.00	78.00	79.00	65.00	55.00	52.00
25	41.00	79.00	50.00	70.00	82.00	87.00	87.00	77.00	78.00	69.00	53.00	46.00
26	37.00	55.00	58.00	85.00	86.00	87.00	85.00	84.00	77.00	67.00	48.00	23.00
27	32.00	55.00	75.00	85.00	87.00	78.00	83.00	83.00	72.00	68.00	53.00	44.00
28	38.00	48.00	80.00	77.00	87.00	77.00	84.00	84.00	72.00	68.00	46.00	43.00
29	37.00		79.00	73.00	69.00	84.00	85.00	85.00	76.00	56.00	45.00	43.00
30	38.00		75.00	81.00	73.00	84.00	92.00	85.00	76.00	54.00	43.00	42.00
31	36.00		50.00		75.00		94.00	81.00		62.00		40.00
Total	1162.0	1275.0	1792.0	2169.0	2439.0	2473.0	2714.0	2626.0	2466.0	2165.0	1796.0	1308.0
Mean	37.48	45.54	57.81	72.30	78.68	82.43	87.55	84.71	82.20	69.84	59.87	42.19
Minimum	10.00	27.00	42.00	46.00	64.00	74.00	78.00	77.00	70.00	54.00	43.00	23.00
Maximum	63.00	79.00	80.00	93.00	88.00	89.00	94.00	95.00	95.00	82.00	73.00	60.00

Station number 9440
Table of daily values for the year ending December 1979
DAILY MAXIMUM TEMPERATURE, DEGREES FEHRENHEIT
NOAA - WESTMINSTER 2 E

Day	January	February	March	April	May	June	July	August	September	October	November	December
1	-999.00	-999.00	-999.00	-999.00	-999.00	-999.00	-999.00	92.00	86.00	76.00	64.00	40.00
2	-999.00	-999.00	-999.00	-999.00	-999.00	-999.00	-999.00	89.00	86.00	70.00	67.00	40.00
3	-999.00	-999.00	-999.00	-999.00	-999.00	-999.00	-999.00	82.00	85.00	67.00	61.00	39.00
4	-999.00	-999.00	-999.00	-999.00	-999.00	-999.00	-999.00	85.00	86.00	72.00	52.00	46.00
5	-999.00	-999.00	-999.00	-999.00	-999.00	-999.00	-999.00	88.00	76.00	70.00	52.00	52.00
6	-999.00	-999.00	-999.00	-999.00	-999.00	-999.00	-999.00	88.00	84.00	63.00	55.00	53.00
7	-999.00	-999.00	-999.00	-999.00	-999.00	-999.00	-999.00	85.00	84.00	65.00	55.00	51.00
8	-999.00	-999.00	-999.00	-999.00	-999.00	-999.00	-999.00	89.00	81.00	59.00	50.00	42.00
9	-999.00	-999.00	-999.00	-999.00	-999.00	-999.00	-999.00	89.00	70.00	65.00	58.00	39.00
10	-999.00	-999.00	-999.00	-999.00	-999.00	-999.00	-999.00	90.00	76.00	58.00	60.00	54.00
11	-999.00	-999.00	-999.00	-999.00	-999.00	-999.00	-999.00	90.00	76.00	55.00	59.00	65.00
12	-999.00	-999.00	-999.00	-999.00	-999.00	-999.00	-999.00	68.00	76.00	52.00	46.00	67.00
13	-999.00	-999.00	-999.00	-999.00	-999.00	-999.00	-999.00	75.00	76.00	51.00	46.00	66.00
14	-999.00	-999.00	-999.00	-999.00	-999.00	-999.00	-999.00	80.00	89.00	52.00	45.00	40.00
15	-999.00	-999.00	-999.00	-999.00	-999.00	-999.00	-999.00	79.00	81.00	58.00	43.00	38.00
16	-999.00	-999.00	-999.00	-999.00	-999.00	-999.00	-999.00	71.00	70.00	63.00	54.00	49.00
17	-999.00	-999.00	-999.00	-999.00	-999.00	-999.00	-999.00	74.00	75.00	64.00	60.00	48.00
18	-999.00	-999.00	-999.00	-999.00	-999.00	-999.00	-999.00	74.00	76.00	70.00	66.00	27.00
19	-999.00	-999.00	-999.00	-999.00	-999.00	-999.00	-999.00	82.00	77.00	72.00	65.00	31.00
20	-999.00	-999.00	-999.00	-999.00	-999.00	-999.00	-999.00	83.00	70.00	75.00	67.00	29.00
21	-999.00	-999.00	-999.00	-999.00	-999.00	-999.00	-999.00	77.00	65.00	80.00	66.00	38.00
22	-999.00	-999.00	-999.00	-999.00	-999.00	-999.00	-999.00	80.00	69.00	80.00	67.00	43.00
23	-999.00	-999.00	-999.00	-999.00	-999.00	-999.00	-999.00	80.00	65.00	80.00	68.00	50.00
24	-999.00	-999.00	-999.00	-999.00	-999.00	-999.00	-999.00	86.00	66.00	71.00	69.00	50.00
25	-999.00	-999.00	-999.00	-999.00	-999.00	-999.00	-999.00	87.00	73.00	48.00	69.00	57.00
26	-999.00	-999.00	-999.00	-999.00	-999.00	-999.00	-999.00	88.00	76.00	48.00	67.00	58.00
27	-999.00	-999.00	-999.00	-999.00	-999.00	-999.00	-999.00	85.00	75.00	47.00	55.00	40.00
28	-999.00	-999.00	-999.00	-999.00	-999.00	-999.00	-999.00	84.00	71.00	53.00	58.00	43.00
29	-999.00		-999.00	-999.00	-999.00	-999.00	-999.00	82.00	78.00	60.00	46.00	50.00
30	-999.00		-999.00	-999.00	-999.00	-999.00	-999.00	85.00	76.00	60.00	34.00	52.00
31	-999.00		-999.00		-999.00		-999.00	85.00		56.00		50.00
Total	-30969.	-27972.	-30969.	-29970.	-30969.	-29970.	-30969.	2572.0	2294.0	1960.0	1724.0	1447.0
Mean	-999.00	-999.00	-999.00	-999.00	-999.00	-999.00	-999.00	82.97	76.47	63.23	57.47	46.68
Minimum	-999.00	-999.00	-999.00	-999.00	-999.00	-999.00	-999.00	68.00	65.00	47.00	34.00	27.00
Maximum	-999.00	-999.00	-999.00	-999.00	-999.00	-999.00	-999.00	92.00	89.00	80.00	69.00	67.00

Station number 9440
Table of daily values for the year ending December 1980
DAILY MAXIMUM TEMPERATURE, DEGREES FEHRENHEIT
NOAA - WESTMINSTER 2 E

Day	January	February	March	April	May	June	July	August	September	October	November	December
1	43.00	24.00	30.00	56.00	67.00	85.00	81.00	90.00	92.00	76.00	60.00	62.00
2	39.00	25.00	20.00	63.00	74.00	86.00	89.00	89.00	95.00	79.00	55.00	62.00
3	37.00	28.00	36.00	63.00	75.00	87.00	90.00	90.00	92.00	78.00	57.00	60.00
4	36.00	35.00	46.00	66.00	77.00	85.00	86.00	94.00	86.00	59.00	55.00	40.00
5	26.00	32.00	50.00	60.00	85.00	84.00	88.00	94.00	86.00	60.00	55.00	39.00
6	29.00	32.00	50.00	66.00	85.00	73.00	88.00	94.00	86.00	61.00	52.00	52.00
7	35.00	34.00	56.00	65.00	84.00	89.00	80.00	93.00	86.00	66.00	71.00	61.00
8	39.00	35.00	65.00	69.00	79.00	89.00	81.00	94.00	80.00	76.00	66.00	67.00
9	33.00	35.00	67.00	65.00	60.00	73.00	86.00	94.00	93.00	80.00	61.00	66.00
10	33.00	32.00	57.00	67.00	70.00	73.00	87.00	91.00	85.00	75.00	57.00	49.00
11	41.00	35.00	-999.00	67.00	70.00	67.00	89.00	91.00	78.00	71.00	43.00	41.00
12	49.00	35.00	35.00	71.00	82.00	70.00	88.00	92.00	84.00	70.00	48.00	42.00
13	32.00	35.00	33.00	61.00	83.00	77.00	89.00	85.00	86.00	55.00	59.00	57.00
14	38.00	50.00	37.00	58.00	83.00	80.00	91.00	90.00	85.00	53.00	64.00	48.00
15	43.00	46.00	45.00	65.00	65.00	86.00	91.00	90.00	85.00	68.00	62.00	38.00
16	51.00	37.00	50.00	47.00	69.00	86.00	98.00	77.00	72.00	76.00	43.00	38.00
17	47.00	31.00	54.00	55.00	71.00	70.00	98.00	80.00	83.00	77.00	38.00	33.00
18	41.00	37.00	58.00	65.00	68.00	74.00	91.00	77.00	83.00	76.00	39.00	44.00
19	41.00	48.00	59.00	69.00	78.00	78.00	94.00	81.00	78.00	67.00	39.00	43.00
20	40.00	54.00	59.00	76.00	66.00	78.00	97.00	85.00	81.00	76.00	42.00	43.00
21	40.00	56.00	61.00	75.00	65.00	78.00	99.00	82.00	85.00	74.00	47.00	22.00
22	40.00	55.00	50.00	70.00	81.00	82.00	96.00	75.00	91.00	69.00	47.00	23.00
23	40.00	52.00	53.00	71.00	83.00	86.00	86.00	81.00	92.00	62.00	49.00	33.00
24	39.00	50.00	54.00	72.00	81.00	85.00	82.00	85.00	81.00	64.00	46.00	41.00
25	33.00	50.00	51.00	71.00	79.00	85.00	88.00	88.00	72.00	64.00	42.00	35.00
26	35.00	40.00	46.00	61.00	79.00	85.00	89.00	91.00	67.00	50.00	43.00	24.00
27	32.00	34.00	56.00	51.00	72.00	89.00	88.00	91.00	67.00	49.00	43.00	29.00
28	35.00	34.00	56.00	53.00	78.00	90.00	89.00	92.00	73.00	58.00	41.00	32.00
29	34.00	27.00	52.00	62.00	82.00	90.00	89.00	90.00	74.00	49.00	40.00	41.00
30	30.00		57.00	61.00	-999.00	78.00	85.00	91.00	72.00	50.00	49.00	41.00
31	26.00		57.00		83.00		89.00	90.00		60.00		38.00
Total	1157.0	1118.0	501.00	1921.0	1275.0	2438.0	2762.0	2727.0	2470.0	2048.0	1513.0	1344.0
Mean	37.32	38.55	16.16	64.03	41.13	81.27	89.10	87.97	82.33	66.06	50.43	43.35
Minimum	26.00	24.00	-999.00	47.00	-999.00	67.00	80.00	75.00	67.00	49.00	38.00	22.00
Maximum	51.00	56.00	67.00	76.00	85.00	90.00	99.00	94.00	95.00	80.00	71.00	67.00

Station number 9440
Table of daily values for the year ending December 1981
DAILY MAXIMUM TEMPERATURE, DEGREES FEHRENHEIT
NOAA - WESTMINSTER 2 E

Day	January	February	March	April	May	June	July	August	September	October	November	December
1	30.00	38.00	54.00	75.00	61.00	75.00	82.00	83.00	79.00	80.00	62.00	36.00
2	31.00	49.00	53.00	67.00	58.00	66.00	78.00	85.00	79.00	79.00	70.00	51.00
3	33.00	35.00	42.00	79.00	65.00	67.00	78.00	85.00	75.00	57.00	69.00	47.00
4	32.00	25.00	41.00	79.00	75.00	81.00	76.00	85.00	75.00	61.00	67.00	47.00
5	22.00	26.00	41.00	77.00	76.00	81.00	74.00	85.00	70.00	74.00	67.00	46.00
6	30.00	38.00	37.00	59.00	75.00	82.00	84.00	86.00	72.00	74.00	65.00	41.00
7	35.00	41.00	36.00	61.00	62.00	80.00	89.00	84.00	74.00	73.00	58.00	46.00
8	25.00	41.00	38.00	73.00	66.00	84.00	90.00	83.00	74.00	62.00	67.00	51.00
9	23.00	33.00	43.00	73.00	68.00	83.00	92.00	85.00	72.00	58.00	62.00	46.00
10	23.00	43.00	46.00	68.00	70.00	82.00	98.00	88.00	76.00	59.00	53.00	32.00
11	25.00	57.00	45.00	78.00	67.00	77.00	88.00	89.00	82.00	58.00	51.00	34.00
12	18.00	-999.00	50.00	71.00	66.00	83.00	91.00	90.00	82.00	60.00	48.00	36.00
13	21.00	30.00	61.00	50.00	71.00	84.00	91.00	80.00	-999.00	68.00	48.00	36.00
14	30.00	42.00	59.00	65.00	81.00	87.00	90.00	86.00	87.00	61.00	52.00	35.00
15	32.00	46.00	56.00	63.00	80.00	92.00	93.00	88.00	87.00	63.00	58.00	33.00
16	36.00	55.00	55.00	67.00	64.00	93.00	88.00	83.00	70.00	68.00	62.00	33.00
17	35.00	63.00	42.00	67.00	70.00	92.00	84.00	81.00	69.00	63.00	57.00	33.00
18	31.00	69.00	41.00	75.00	71.00	83.00	89.00	78.00	69.00	61.00	54.00	33.00
19	45.00	67.00	37.00	75.00	64.00	82.00	92.00	80.00	61.00	60.00	58.00	31.00
20	47.00	58.00	36.00	60.00	69.00	80.00	91.00	78.00	66.00	58.00	57.00	25.00
21	45.00	56.00	42.00	55.00	74.00	85.00	90.00	87.00	72.00	71.00	51.00	28.00
22	46.00	53.00	49.00	64.00	82.00	88.00	83.00	77.00	-999.00	70.00	38.00	38.00
23	43.00	55.00	50.00	72.00	82.00	83.00	78.00	80.00	78.00	70.00	38.00	56.00
24	43.00	54.00	52.00	72.00	81.00	-999.00	77.00	83.00	66.00	54.00	43.00	48.00
25	48.00	43.00	57.00	54.00	87.00	89.00	74.00	86.00	74.00	48.00	36.00	42.00
26	50.00	46.00	60.00	62.00	86.00	87.00	85.00	78.00	77.00	57.00	44.00	36.00
27	53.00	52.00	60.00	70.00	84.00	76.00	85.00	88.00	82.00	66.00	59.00	43.00
28	46.00	55.00	62.00	80.00	82.00	81.00	84.00	87.00	-999.00	65.00	54.00	43.00
29	44.00		75.00	77.00	78.00	84.00	78.00	86.00	65.00	63.00	41.00	40.00
30	32.00		74.00	75.00	83.00	83.00	80.00	81.00	64.00	55.00	40.00	36.00
31	32.00		75.00		82.00		83.00	79.00		53.00		35.00
Total	1086.0	271.00	1569.0	2063.0	2280.0	1391.0	2635.0	2594.0	-1000.0	1969.0	1629.0	1217.0
Mean	35.03	9.68	50.61	68.77	73.55	46.37	85.00	83.68	-33.33	63.52	54.30	39.26
Minimum	18.00	-999.00	36.00	50.00	58.00	-999.00	74.00	77.00	-999.00	48.00	36.00	25.00
Maximum	53.00	69.00	75.00	80.00	87.00	93.00	98.00	90.00	87.00	80.00	70.00	56.00

Station number 9440
Table of daily values for the year ending December 1982
DAILY MAXIMUM TEMPERATURE, DEGREES FEHRENHEIT
NOAA - WESTMINSTER 2 E

Day	January	February	March	April	May	June	July	August	September	October	November	December
1	45.00	55.00	47.00	68.00	73.00	86.00	78.00	85.00	89.00	75.00	78.00	59.00
2	39.00	36.00	47.00	67.00	72.00	84.00	80.00	82.00	86.00	76.00	80.00	54.00
3	35.00	37.00	42.00	68.00	71.00	76.00	86.00	81.00	88.00	75.00	76.00	54.00
4	48.00	41.00	34.00	63.00	74.00	71.00	78.00	88.00	78.00	78.00	72.00	73.00
5	48.00	40.00	47.00	50.00	72.00	67.00	79.00	87.00	78.00	77.00	59.00	72.00
6	44.00	40.00	45.00	50.00	80.00	71.00	82.00	82.00	81.00	76.00	44.00	67.00
7	47.00	34.00	34.00	36.00	85.00	73.00	89.00	81.00	82.00	78.00	53.00	58.00
8	38.00	41.00	34.00	44.00	83.00	74.00	90.00	83.00	75.00	80.00	64.00	51.00
9	30.00	45.00	47.00	44.00	68.00	82.00	91.00	85.00	76.00	78.00	62.00	46.00
10	27.00	35.00	44.00	49.00	72.00	81.00	86.00	84.00	82.00	72.00	54.00	34.00
11	12.00	37.00	62.00	51.00	79.00	65.00	85.00	83.00	84.00	56.00	57.00	37.00
12	21.00	37.00	63.00	55.00	86.00	69.00	87.00	76.00	85.00	65.00	68.00	37.00
13	22.00	35.00	64.00	74.00	86.00	60.00	88.00	77.00	84.00	67.00	68.00	27.00
14	26.00	39.00	64.00	74.00	81.00	75.00	90.00	81.00	83.00	62.00	42.00	35.00
15	25.00	59.00	57.00	65.00	77.00	84.00	88.00	83.00	81.00	68.00	41.00	48.00
16	34.00	67.00	44.00	71.00	82.00	88.00	92.00	85.00	83.00	68.00	45.00	57.00
17	33.00	55.00	53.00	78.00	85.00	85.00	93.00	86.00	82.00	64.00	52.00	48.00
18	19.00	33.00	53.00	78.00	84.00	80.00	94.00	86.00	78.00	58.00	55.00	32.00
19	20.00	38.00	52.00	70.00	83.00	81.00	96.00	84.00	73.00	65.00	54.00	32.00
20	36.00	43.00	49.00	71.00	83.00	82.00	92.00	84.00	73.00	70.00	54.00	37.00
21	34.00	43.00	56.00	62.00	84.00	82.00	80.00	82.00	66.00	70.00	57.00	40.00
22	23.00	41.00	59.00	58.00	75.00	82.00	89.00	72.00	66.00	55.00	60.00	40.00
23	32.00	53.00	52.00	64.00	59.00	78.00	89.00	72.00	64.00	48.00	60.00	40.00
24	33.00	55.00	58.00	72.00	59.00	83.00	87.00	84.00	69.00	49.00	58.00	59.00
25	19.00	39.00	59.00	77.00	68.00	83.00	90.00	86.00	72.00	51.00	43.00	63.00
26	21.00	34.00	58.00	76.00	79.00	85.00	93.00	82.00	70.00	60.00	51.00	63.00
27	22.00	38.00	39.00	64.00	78.00	87.00	93.00	81.00	71.00	62.00	51.00	58.00
28	37.00	41.00	42.00	60.00	76.00	88.00	84.00	76.00	78.00	65.00	38.00	61.00
29	37.00		59.00	64.00	79.00	86.00	82.00	76.00	72.00	69.00	58.00	64.00
30	44.00		64.00	69.00	84.00	84.00	84.00	72.00	71.00	69.00	59.00	45.00
31	46.00		67.00		84.00		84.00	87.00		75.00		43.00
Total	997.00	1191.0	1595.0	1892.0	2401.0	2372.0	2699.0	2533.0	2320.0	2081.0	1713.0	1534.0
Mean	32.16	42.54	51.45	63.07	77.45	79.07	87.06	81.71	77.33	67.13	57.10	49.48
Minimum	12.00	33.00	34.00	36.00	59.00	60.00	78.00	72.00	64.00	48.00	38.00	27.00
Maximum	48.00	67.00	67.00	78.00	86.00	88.00	96.00	88.00	89.00	80.00	80.00	73.00

Station number 9440
Table of daily values for the year ending December 1983
DAILY MAXIMUM TEMPERATURE, DEGREES FEHRENHEIT
NOAA - WESTMINSTER 2 E

Day	January	February	March	April	May	June	July	August	September	October	November	December
1	44.00	45.00	51.00	56.00	78.00	72.00	84.00	95.00	83.00	66.00	58.00	44.00
2	43.00	53.00	57.00	57.00	78.00	72.00	91.00	88.00	82.00	71.00	62.00	37.00
3	43.00	56.00	61.00	62.00	78.00	78.00	94.00	89.00	85.00	79.00	67.00	40.00
4	38.00	45.00	70.00	56.00	78.00	75.00	94.00	89.00	87.00	83.00	65.00	41.00
5	37.00	31.00	70.00	60.00	68.00	81.00	86.00	91.00	91.00	83.00	45.00	47.00
6	43.00	31.00	57.00	61.00	68.00	84.00	79.00	86.00	94.00	81.00	48.00	47.00
7	52.00	38.00	60.00	54.00	73.00	81.00	76.00	91.00	95.00	73.00	54.00	49.00
8	51.00	38.00	58.00	58.00	70.00	77.00	83.00	93.00	90.00	72.00	62.00	38.00
9	38.00	34.00	44.00	57.00	65.00	77.00	84.00	94.00	88.00	72.00	64.00	43.00
10	46.00	33.00	44.00	51.00	62.00	77.00	81.00	91.00	96.00	71.00	58.00	48.00
11	51.00	29.00	44.00	53.00	68.00	87.00	82.00	90.00	96.00	63.00	55.00	48.00
12	46.00	28.00	44.00	56.00	70.00	88.00	91.00	87.00	96.00	64.00	48.00	51.00
13	34.00	37.00	56.00	59.00	73.00	89.00	91.00	70.00	87.00	74.00	42.00	47.00
14	41.00	36.00	61.00	59.00	80.00	90.00	90.00	76.00	72.00	72.00	46.00	55.00
15	39.00	48.00	64.00	58.00	79.00	90.00	94.00	81.00	72.00	65.00	46.00	54.00
16	33.00	44.00	63.00	51.00	72.00	91.00	96.00	85.00	71.00	66.00	49.00	50.00
17	33.00	46.00	52.00	51.00	61.00	91.00	95.00	88.00	81.00	67.00	46.00	41.00
18	28.00	44.00	50.00	50.00	67.00	90.00	96.00	87.00	81.00	71.00	50.00	36.00
19	24.00	46.00	59.00	44.00	68.00	81.00	91.00	89.00	93.00	68.00	60.00	36.00
20	23.00	47.00	56.00	47.00	78.00	81.00	91.00	101.00	92.00	62.00	61.00	23.00
21	35.00	55.00	57.00	57.00	78.00	77.00	94.00	100.00	87.00	55.00	61.00	24.00
22	35.00	53.00	55.00	64.00	65.00	82.00	93.00	94.00	65.00	55.00	65.00	44.00
23	46.00	51.00	41.00	70.00	79.00	85.00	92.00	92.00	61.00	55.00	65.00	37.00
24	42.00	44.00	41.00	60.00	81.00	88.00	89.00	84.00	63.00	58.00	57.00	34.00
25	40.00	43.00	42.00	47.00	75.00	88.00	97.00	85.00	68.00	57.00	57.00	15.00
26	40.00	41.00	50.00	68.00	75.00	85.00	86.00	87.00	69.00	51.00	56.00	11.00
27	40.00	49.00	50.00	75.00	73.00	92.00	91.00	93.00	76.00	55.00	60.00	29.00
28	40.00	52.00	52.00	86.00	67.00	90.00	93.00	92.00	73.00	70.00	58.00	34.00
29	44.00		51.00	86.00	69.00	87.00	93.00	87.00	72.00	69.00	58.00	36.00
30	44.00		46.00	80.00	74.00	78.00	94.00	89.00	68.00	56.00	45.00	24.00
31	45.00		47.00		76.00		95.00	89.00		55.00		24.00
Total	1238.0	1197.0	1653.0	1793.0	2246.0	2504.0	2786.0	2753.0	2434.0	2059.0	1668.0	1187.0
Mean	39.94	42.75	53.32	59.77	72.45	83.47	89.87	88.81	81.13	66.42	55.60	38.29
Minimum	23.00	28.00	41.00	44.00	61.00	72.00	76.00	70.00	61.00	51.00	42.00	11.00
Maximum	52.00	56.00	70.00	86.00	81.00	92.00	97.00	101.00	96.00	83.00	67.00	55.00

Station number 9440
Table of daily values for the year ending December 1984
DAILY MAXIMUM TEMPERATURE, DEGREES FEHRENHEIT
NOAA - WESTMINSTER 2 E

Day	January	February	March	April	May	June	July	August	September	October	November	December
1	32.00	31.00	31.00	52.00	74.00	71.00	78.00	88.00	80.00	63.00	66.00	51.00
2	32.00	40.00	38.00	58.00	66.00	76.00	85.00	86.00	85.00	58.00	62.00	50.00
3	38.00	40.00	38.00	59.00	65.00	80.00	84.00	85.00	87.00	65.00	50.00	50.00
4	40.00	46.00	38.00	57.00	69.00	82.00	88.00	85.00	83.00	76.00	57.00	48.00
5	41.00	45.00	37.00	59.00	66.00	85.00	88.00	84.00	75.00	67.00	58.00	37.00
6	43.00	47.00	43.00	57.00	68.00	90.00	86.00	88.00	69.00	68.00	58.00	37.00
7	42.00	35.00	41.00	46.00	60.00	90.00	81.00	87.00	71.00	63.00	47.00	38.00
8	36.00	31.00	37.00	57.00	73.00	98.00	78.00	87.00	69.00	68.00	47.00	44.00
9	37.00	51.00	25.00	58.00	72.00	96.00	86.00	89.00	76.00	71.00	58.00	45.00
10	40.00	61.00	28.00	57.00	65.00	94.00	79.00	89.00	79.00	73.00	64.00	48.00
11	36.00	51.00	40.00	58.00	76.00	94.00	93.00	80.00	81.00	71.00	62.00	52.00
12	30.00	57.00	39.00	67.00	83.00	91.00	93.00	81.00	81.00	74.00	56.00	47.00
13	27.00	57.00	33.00	67.00	83.00	93.00	88.00	84.00	81.00	74.00	46.00	66.00
14	34.00	57.00	47.00	58.00	74.00	94.00	91.00	86.00	82.00	70.00	52.00	64.00
15	34.00	58.00	56.00	62.00	58.00	89.00	91.00	84.00	78.00	74.00	58.00	62.00
16	25.00	52.00	63.00	53.00	58.00	73.00	89.00	86.00	66.00	72.00	57.00	57.00
17	32.00	51.00	60.00	65.00	63.00	69.00	89.00	86.00	67.00	66.00	50.00	65.00
18	32.00	55.00	53.00	59.00	68.00	87.00	85.00	83.00	69.00	72.00	48.00	64.00
19	27.00	57.00	55.00	58.00	84.00	86.00	86.00	79.00	74.00	73.00	40.00	58.00
20	18.00	62.00	58.00	58.00	83.00	87.00	83.00	77.00	81.00	72.00	35.00	48.00
21	21.00	46.00	57.00	62.00	85.00	80.00	82.00	75.00	81.00	81.00	36.00	48.00
22	21.00	53.00	48.00	61.00	89.00	84.00	81.00	87.00	77.00	81.00	37.00	56.00
23	33.00	53.00	44.00	47.00	88.00	83.00	85.00	83.00	82.00	76.00	47.00	58.00
24	38.00	63.00	51.00	52.00	75.00	77.00	87.00	81.00	86.00	58.00	51.00	47.00
25	47.00	63.00	52.00	68.00	81.00	79.00	87.00	78.00	86.00	62.00	54.00	47.00
26	62.00	42.00	50.00	75.00	86.00	79.00	81.00	82.00	83.00	76.00	59.00	42.00
27	54.00	39.00	51.00	77.00	87.00	88.00	80.00	83.00	66.00	80.00	61.00	45.00
28	50.00	44.00	45.00	78.00	75.00	88.00	75.00	84.00	54.00	82.00	64.00	67.00
29	34.00	38.00	40.00	77.00	72.00	83.00	76.00	82.00	59.00	82.00	60.00	73.00
30	36.00		44.00	76.00	69.00	80.00	77.00	89.00	65.00	70.00	54.00	72.00
31	34.00		46.00		62.00		83.00	88.00		68.00		48.00
Total	1106.0	1425.0	1388.0	1838.0	2277.0	2546.0	2615.0	2606.0	2273.0	2206.0	1594.0	1634.0
Mean	35.68	49.14	44.77	61.27	73.45	84.87	84.35	84.06	75.77	71.16	53.13	52.71
Minimum	18.00	31.00	25.00	46.00	58.00	69.00	75.00	75.00	54.00	58.00	35.00	37.00
Maximum	62.00	63.00	63.00	78.00	89.00	98.00	93.00	89.00	87.00	82.00	66.00	73.00

Station number 9440
Table of daily values for the year ending December 1985
DAILY MAXIMUM TEMPERATURE, DEGREES FEHRENHEIT
NOAA - WESTMINSTER 2 E

Day	January	February	March	April	May	June	July	August	September	October	November	December
1	57.00	36.00	52.00	52.00	82.00	80.00	75.00	84.00	74.00	79.00	60.00	-1.000E+06
2	61.00	35.00	54.00	51.00	80.00	81.00	79.00	78.00	83.00	76.00	60.00	-1.000E+06
3	42.00	29.00	54.00	54.00	64.00	84.00	83.00	82.00	89.00	61.00	53.00	-1.000E+06
4	35.00	29.00	52.00	54.00	67.00	85.00	87.00	84.00	90.00	69.00	57.00	-1.000E+06
5	37.00	30.00	52.00	78.00	78.00	75.00	88.00	83.00	92.00	68.00	59.00	-1.000E+06
6	43.00	35.00	48.00	77.00	80.00	76.00	88.00	82.00	94.00	65.00	59.00	-1.000E+06
7	43.00	38.00	45.00	56.00	83.00	78.00	86.00	87.00	91.00	62.00	61.00	-1.000E+06
8	39.00	26.00	61.00	46.00	72.00	75.00	88.00	86.00	92.00	68.00	61.00	-1.000E+06
9	30.00	29.00	59.00	45.00	76.00	85.00	93.00	86.00	91.00	75.00	65.00	-1.000E+06
10	29.00	35.00	57.00	43.00	83.00	86.00	91.00	85.00	89.00	78.00	71.00	-1.000E+06
11	25.00	38.00	56.00	58.00	86.00	85.00	84.00	86.00	89.00	79.00	70.00	-1.000E+06
12	29.00	38.00	48.00	68.00	86.00	81.00	86.00	86.00	70.00	67.00	69.00	-1.000E+06
13	36.00	38.00	55.00	71.00	85.00	77.00	90.00	91.00	75.00	69.00	67.00	-1.000E+06
14	42.00	35.00	54.00	69.00	82.00	75.00	91.00	95.00	67.00	79.00	72.00	-1.000E+06
15	42.00	36.00	48.00	69.00	83.00	74.00	91.00	95.00	70.00	78.00	70.00	-1.000E+06
16	31.00	31.00	51.00	74.00	62.00	81.00	89.00	94.00	75.00	73.00	47.00	-1.000E+06
17	38.00	43.00	50.00	74.00	63.00	82.00	87.00	83.00	76.00	73.00	55.00	-1.000E+06
18	34.00	45.00	41.00	78.00	64.00	84.00	85.00	78.00	78.00	73.00	58.00	-1.000E+06
19	34.00	44.00	49.00	88.00	70.00	82.00	87.00	84.00	83.00	78.00	75.00	-1.000E+06
20	32.00	42.00	59.00	88.00	84.00	77.00	89.00	85.00	84.00	79.00	75.00	-1.000E+06
21	19.00	50.00	59.00	89.00	84.00	80.00	86.00	80.00	85.00	57.00	73.00	-1.000E+06
22	25.00	59.00	42.00	90.00	81.00	85.00	87.00	77.00	82.00	60.00	53.00	-1.000E+06
23	35.00	68.00	37.00	90.00	73.00	86.00	87.00	79.00	76.00	65.00	47.00	-1.000E+06
24	36.00	76.00	44.00	76.00	73.00	88.00	82.00	79.00	76.00	67.00	52.00	-1.000E+06
25	38.00	75.00	47.00	70.00	77.00	83.00	86.00	76.00	75.00	66.00	51.00	-1.000E+06
26	38.00	49.00	51.00	81.00	83.00	79.00	85.00	84.00	73.00	67.00	49.00	-1.000E+06
27	29.00	46.00	70.00	82.00	85.00	74.00	85.00	83.00	68.00	70.00	57.00	-1.000E+06
28	35.00	45.00	75.00	75.00	86.00	71.00	85.00	82.00	69.00	70.00	49.00	-1.000E+06
29	34.00		75.00	70.00	80.00	80.00	85.00	84.00	73.00	55.00	43.00	-1.000E+06
30	34.00		70.00	81.00	78.00	81.00	92.00	84.00	74.00	55.00	43.00	-1.000E+06
31	34.00		45.00		75.00		91.00	81.00		57.00		-1.000E+06
Total	1116.0	1180.0	1660.0	2097.0	2405.0	2410.0	2688.0	2603.0	2403.0	2138.0	1781.0	-3.100E+07
Mean	36.00	42.14	53.55	69.90	77.58	80.33	86.71	83.97	80.10	68.97	59.37	-1.000E+06
Minimum	19.00	26.00	37.00	43.00	62.00	71.00	75.00	76.00	67.00	55.00	43.00	-1.000E+06
Maximum	61.00	76.00	75.00	90.00	86.00	88.00	93.00	95.00	94.00	79.00	75.00	-1.000E+06

Station number 2906
Table of daily values for the year ending December 1979
DAILY MAXIMUM TEMPERATURE, DEGREES FEHRENHEIT
NOAA - EMMITSBURG 2 SE

Day	January	February	March	April	May	June	July	August	September	October	November	December
1	57.00	29.00	51.00	71.00	69.00	79.00	79.00	89.00	85.00	76.00	66.00	41.00
2	60.00	34.00	54.00	65.00	68.00	79.00	75.00	88.00	84.00	73.00	64.00	40.00
3	37.00	33.00	50.00	56.00	68.00	75.00	84.00	84.00	84.00	71.00	56.00	42.00
4	31.00	43.00	42.00	49.00	67.00	77.00	75.00	87.00	86.00	70.00	56.00	48.00
5	31.00	39.00	56.00	55.00	65.00	83.00	70.00	89.00	80.00	70.00	54.00	54.00
6	31.00	28.00	56.00	52.00	72.00	82.00	77.00	87.00	85.00	62.00	57.00	49.00
7	34.00	28.00	54.00	47.00	79.00	83.00	80.00	87.00	84.00	62.00	55.00	52.00
8	38.00	29.00	56.00	47.00	84.00	82.00	84.00	91.00	81.00	63.00	49.00	49.00
9	29.00	27.00	58.00	45.00	86.00	86.00	82.00	92.00	72.00	63.00	59.00	40.00
10	32.00	21.00	56.00	57.00	88.00	86.00	82.00	89.00	75.00	51.00	60.00	54.00
11	30.00	18.00	49.00	65.00	87.00	74.00	82.00	88.00	77.00	55.00	57.00	65.00
12	23.00	19.00	45.00	59.00	83.00	71.00	90.00	65.00	76.00	53.00	48.00	66.00
13	34.00	22.00	62.00	56.00	73.00	73.00	88.00	78.00	78.00	53.00	47.00	63.00
14	44.00	20.00	61.00	62.00	71.00	78.00	86.00	80.00	83.00	56.00	47.00	42.00
15	34.00	18.00	48.00	62.00	75.00	82.00	86.00	77.00	73.00	62.00	44.00	40.00
16	40.00	33.00	49.00	53.00	75.00	82.00	88.00	73.00	73.00	63.00	50.00	46.00
17	38.00	28.00	63.00	57.00	69.00	78.00	90.00	74.00	75.00	64.00	64.00	48.00
18	42.00	23.00	65.00	64.00	70.00	82.00	89.00	72.00	78.00	73.00	69.00	30.00
19	34.00	34.00	63.00	65.00	74.00	79.00	85.00	84.00	76.00	73.00	67.00	39.00
20	29.00	36.00	63.00	65.00	71.00	77.00	83.00	80.00	70.00	76.00	70.00	32.00
21	37.00	38.00	66.00	73.00	72.00	74.00	78.00	79.00	65.00	83.00	65.00	37.00
22	39.00	51.00	69.00	72.00	74.00	82.00	84.00	79.00	67.00	81.00	62.00	42.00
23	38.00	48.00	68.00	74.00	74.00	84.00	85.00	78.00	68.00	80.00	68.00	51.00
24	53.00	41.00	59.00	69.00	71.00	82.00	87.00	84.00	68.00	65.00	66.00	50.00
25	49.00	44.00	59.00	78.00	66.00	74.00	85.00	87.00	68.00	49.00	71.00	48.00
26	39.00	38.00	45.00	68.00	63.00	75.00	86.00	84.00	77.00	50.00	69.00	48.00
27	44.00	38.00	45.00	68.00	77.00	76.00	84.00	83.00	76.00	50.00	58.00	43.00
28	42.00	52.00	52.00	66.00	70.00	81.00	83.00	84.00	68.00	51.00	60.00	46.00
29	40.00		75.00	60.00	75.00	83.00	78.00	82.00	79.00	63.00	45.00	52.00
30	38.00		81.00	68.00	77.00	82.00	82.00	87.00	76.00	60.00	35.00	54.00
31	33.00		80.00		77.00		89.00	85.00		58.00		49.00
Total	1180.0	912.00	1800.0	1848.0	2290.0	2381.0	2576.0	2566.0	2287.0	1979.0	1738.0	1460.0
Mean	38.06	32.57	58.06	61.60	73.87	79.37	83.10	82.77	76.23	63.84	57.93	47.10
Minimum	23.00	18.00	42.00	45.00	63.00	71.00	70.00	65.00	65.00	49.00	35.00	30.00
Maximum	60.00	52.00	81.00	78.00	88.00	86.00	90.00	92.00	86.00	83.00	71.00	66.00

Station number 2906
Table of daily values for the year ending December 1980
DAILY MAXIMUM TEMPERATURE, DEGREES FEHRENHEIT
NOAA - EMMITSBURG 2 SE

Day	January	February	March	April	May	June	July	August	September	October	November	December
1	43.00	26.00	22.00	57.00	70.00	87.00	81.00	91.00	95.00	79.00	60.00	64.00
2	38.00	28.00	25.00	65.00	73.00	85.00	89.00	91.00	98.00	78.00	51.00	60.00
3	39.00	31.00	40.00	63.00	78.00	87.00	88.00	94.00	92.00	63.00	67.00	55.00
4	36.00	34.00	48.00	69.00	79.00	78.00	87.00	93.00	87.00	61.00	52.00	40.00
5	29.00	37.00	51.00	61.00	86.00	77.00	89.00	96.00	90.00	62.00	54.00	44.00
6	33.00	32.00	49.00	66.00	86.00	75.00	87.00	97.00	90.00	64.00	56.00	54.00
7	35.00	38.00	57.00	65.00	78.00	91.00	83.00	94.00	88.00	68.00	67.00	59.00
8	38.00	39.00	68.00	70.00	78.00	90.00	76.00	96.00	85.00	76.00	65.00	68.00
9	33.00	38.00	68.00	67.00	61.00	74.00	86.00	96.00	88.00	78.00	58.00	71.00
10	30.00	35.00	58.00	68.00	68.00	70.00	87.00	96.00	89.00	77.00	58.00	48.00
11	36.00	37.00	57.00	68.00	69.00	70.00	90.00	92.00	82.00	74.00	44.00	41.00
12	47.00	35.00	42.00	68.00	81.00	74.00	89.00	92.00	85.00	71.00	51.00	44.00
13	33.00	38.00	36.00	62.00	85.00	77.00	85.00	86.00	88.00	57.00	59.00	54.00
14	38.00	52.00	39.00	58.00	82.00	84.00	89.00	91.00	87.00	59.00	65.00	47.00
15	47.00	48.00	46.00	62.00	67.00	86.00	92.00	90.00	86.00	68.00	63.00	37.00
16	52.00	39.00	53.00	51.00	71.00	81.00	100.00	78.00	72.00	79.00	48.00	36.00
17	49.00	33.00	54.00	58.00	70.00	74.00	94.00	81.00	83.00	80.00	41.00	36.00
18	42.00	39.00	58.00	68.00	69.00	75.00	92.00	75.00	84.00	77.00	39.00	47.00
19	43.00	48.00	54.00	71.00	78.00	77.00	95.00	82.00	83.00	71.00	42.00	45.00
20	43.00	55.00	58.00	77.00	68.00	78.00	100.00	82.00	82.00	71.00	45.00	28.00
21	43.00	58.00	57.00	73.00	68.00	81.00	101.00	77.00	88.00	71.00	48.00	26.00
22	43.00	54.00	45.00	73.00	82.00	83.00	98.00	77.00	94.00	69.00	50.00	28.00
23	40.00	53.00	58.00	73.00	82.00	85.00	85.00	84.00	91.00	65.00	48.00	37.00
24	31.00	53.00	54.00	69.00	81.00	85.00	84.00	88.00	79.00	60.00	45.00	33.00
25	32.00	49.00	53.00	65.00	81.00	85.00	88.00	88.00	73.00	57.00	49.00	37.00
26	38.00	41.00	48.00	60.00	77.00	86.00	90.00	90.00	68.00	50.00	45.00	22.00
27	34.00	37.00	57.00	52.00	77.00	93.00	87.00	92.00	68.00	50.00	42.00	29.00
28	37.00	37.00	55.00	55.00	81.00	92.00	85.00	93.00	77.00	61.00	42.00	32.00
29	36.00	28.00	53.00	64.00	84.00	90.00	86.00	92.00	76.00	58.00	41.00	42.00
30	30.00		58.00	64.00	80.00	78.00	88.00	92.00	74.00	55.00	52.00	45.00
31	28.00		57.00		83.00		89.00	90.00		63.00		42.00
Total	1176.0	1172.0	1578.0	1942.0	2373.0	2448.0	2760.0	2756.0	2522.0	2072.0	1547.0	1351.0
Mean	37.94	40.41	50.90	64.73	76.55	81.60	89.03	88.90	84.07	66.84	51.57	43.58
Minimum	28.00	26.00	22.00	51.00	61.00	70.00	76.00	75.00	68.00	50.00	39.00	22.00
Maximum	52.00	58.00	68.00	77.00	86.00	93.00	101.00	97.00	98.00	80.00	67.00	71.00

Station number 2906
Table of daily values for the year ending December 1981
DAILY MAXIMUM TEMPERATURE, DEGREES FEHRENHEIT
NOAA - EMMITSBURG 2 SE

Day	January	February	March	April	May	June	July	August	September	October	November	December
1	30.00	38.00	56.00	77.00	61.00	78.00	82.00	83.00	77.00	76.00	62.00	38.00
2	33.00	48.00	45.00	69.00	63.00	66.00	77.00	84.00	77.00	76.00	72.00	53.00
3	32.00	34.00	44.00	79.00	68.00	69.00	78.00	81.00	74.00	59.00	67.00	47.00
4	33.00	28.00	41.00	78.00	78.00	80.00	78.00	85.00	73.00	66.00	70.00	47.00
5	25.00	27.00	41.00	76.00	77.00	84.00	76.00	86.00	71.00	78.00	65.00	44.00
6	28.00	42.00	39.00	60.00	75.00	84.00	86.00	85.00	77.00	74.00	63.00	43.00
7	37.00	44.00	39.00	60.00	63.00	83.00	89.00	82.00	77.00	71.00	51.00	47.00
8	25.00	42.00	43.00	74.00	68.00	81.00	92.00	85.00	75.00	63.00	62.00	49.00
9	25.00	37.00	47.00	69.00	70.00	83.00	93.00	85.00	73.00	63.00	60.00	44.00
10	24.00	36.00	48.00	68.00	69.00	82.00	90.00	86.00	77.00	60.00	52.00	34.00
11	21.00	58.00	47.00	75.00	69.00	80.00	91.00	89.00	84.00	58.00	54.00	36.00
12	18.00	58.00	54.00	70.00	67.00	83.00	90.00	85.00	85.00	61.00	54.00	39.00
13	22.00	32.00	63.00	55.00	71.00	85.00	89.00	86.00	86.00	61.00	52.00	38.00
14	30.00	43.00	60.00	63.00	80.00	84.00	87.00	87.00	86.00	65.00	54.00	35.00
15	32.00	49.00	60.00	61.00	79.00	93.00	85.00	86.00	85.00	65.00	62.00	34.00
16	38.00	58.00	58.00	65.00	69.00	93.00	84.00	83.00	69.00	68.00	61.00	35.00
17	35.00	61.00	44.00	65.00	74.00	87.00	87.00	81.00	70.00	62.00	58.00	33.00
18	33.00	69.00	42.00	77.00	73.00	81.00	89.00	80.00	70.00	60.00	55.00	37.00
19	47.00	64.00	38.00	73.00	53.00	84.00	92.00	80.00	68.00	59.00	58.00	29.00
20	50.00	59.00	40.00	60.00	70.00	82.00	91.00	80.00	69.00	59.00	58.00	27.00
21	45.00	58.00	45.00	58.00	77.00	86.00	90.00	80.00	73.00	72.00	50.00	33.00
22	49.00	55.00	48.00	59.00	85.00	87.00	85.00	78.00	77.00	71.00	40.00	37.00
23	42.00	57.00	52.00	72.00	81.00	82.00	81.00	84.00	73.00	67.00	40.00	55.00
24	40.00	54.00	55.00	70.00	81.00	83.00	79.00	86.00	67.00	56.00	39.00	46.00
25	48.00	48.00	53.00	53.00	87.00	90.00	70.00	84.00	74.00	48.00	34.00	43.00
26	46.00	47.00	61.00	65.00	86.00	89.00	84.00	79.00	78.00	54.00	45.00	37.00
27	53.00	57.00	60.00	71.00	83.00	79.00	85.00	87.00	81.00	67.00	56.00	37.00
28	50.00	58.00	62.00	78.00	80.00	82.00	85.00	87.00	80.00	66.00	54.00	44.00
29	45.00		75.00	78.00	78.00	83.00	78.00	87.00	65.00	65.00	44.00	43.00
30	33.00		68.00	77.00	81.00	84.00	83.00	81.00	65.00	53.00	44.00	48.00
31	38.00		78.00		80.00		84.00	77.00		-999.00		36.00
Total	1107.0	1361.0	1606.0	2055.0	2296.0	2487.0	2630.0	2589.0	2256.0	924.00	1636.0	1248.0
Mean	35.71	48.61	51.81	68.50	74.06	82.90	84.84	83.52	75.20	29.81	54.53	40.26
Minimum	18.00	27.00	38.00	53.00	53.00	66.00	70.00	77.00	65.00	-999.00	34.00	27.00
Maximum	53.00	69.00	78.00	79.00	87.00	93.00	93.00	89.00	86.00	78.00	72.00	55.00

Station number 2906
Table of daily values for the year ending December 1982
DAILY MAXIMUM TEMPERATURE, DEGREES FEHRENHEIT
NOAA - EMMITSBURG 2 SE

Day	January	February	March	April	May	June	July	August	September	October	November	December
1	45.00	52.00	47.00	69.00	73.00	85.00	80.00	83.00	80.00	77.00	80.00	57.00
2	43.00	38.00	48.00	67.00	68.00	81.00	80.00	86.00	90.00	76.00	79.00	53.00
3	32.00	35.00	39.00	65.00	72.00	79.00	80.00	83.00	89.00	76.00	77.00	55.00
4	47.00	45.00	37.00	66.00	73.00	65.00	80.00	88.00	79.00	79.00	67.00	77.00
5	48.00	38.00	47.00	50.00	71.00	66.00	77.00	87.00	77.00	78.00	65.00	71.00
6	42.00	42.00	45.00	48.00	82.00	70.00	81.00	88.00	83.00	74.00	47.00	68.00
7	46.00	36.00	36.00	38.00	84.00	76.00	88.00	83.00	83.00	76.00	56.00	59.00
8	39.00	41.00	36.00	48.00	82.00	76.00	90.00	84.00	74.00	80.00	68.00	53.00
9	32.00	41.00	48.00	47.00	70.00	82.00	87.00	84.00	76.00	79.00	65.00	45.00
10	25.00	38.00	44.00	52.00	75.00	81.00	86.00	86.00	82.00	74.00	53.00	35.00
11	17.00	36.00	63.00	53.00	77.00	68.00	85.00	79.00	85.00	64.00	58.00	39.00
12	23.00	36.00	65.00	58.00	87.00	68.00	88.00	77.00	86.00	68.00	70.00	38.00
13	24.00	35.00	65.00	75.00	87.00	58.00	88.00	79.00	85.00	68.00	70.00	33.00
14	28.00	41.00	67.00	75.00	84.00	78.00	88.00	82.00	84.00	65.00	47.00	34.00
15	28.00	54.00	59.00	58.00	78.00	83.00	89.00	85.00	81.00	68.00	45.00	45.00
16	34.00	55.00	45.00	71.00	82.00	84.00	92.00	86.00	84.00	65.00	44.00	57.00
17	29.00	49.00	56.00	78.00	85.00	81.00	94.00	88.00	83.00	55.00	47.00	47.00
18	15.00	38.00	55.00	76.00	85.00	79.00	94.00	80.00	78.00	58.00	55.00	36.00
19	21.00	40.00	54.00	69.00	82.00	83.00	92.00	84.00	74.00	65.00	54.00	32.00
20	33.00	45.00	50.00	69.00	84.00	83.00	87.00	85.00	71.00	71.00	53.00	38.00
21	32.00	42.00	51.00	61.00	84.00	82.00	85.00	83.00	70.00	68.00	60.00	41.00
22	24.00	43.00	54.00	59.00	74.00	81.00	90.00	72.00	68.00	57.00	59.00	43.00
23	29.00	55.00	54.00	66.00	61.00	78.00	89.00	71.00	67.00	52.00	60.00	40.00
24	35.00	56.00	59.00	75.00	60.00	85.00	89.00	82.00	69.00	51.00	59.00	51.00
25	22.00	36.00	62.00	75.00	76.00	82.00	92.00	86.00	71.00	50.00	45.00	60.00
26	25.00	38.00	59.00	74.00	78.00	85.00	95.00	83.00	72.00	65.00	48.00	62.00
27	25.00	38.00	44.00	65.00	77.00	86.00	94.00	80.00	73.00	66.00	52.00	52.00
28	32.00	43.00	45.00	62.00	75.00	87.00	85.00	77.00	70.00	67.00	41.00	64.00
29	40.00		58.00	66.00	80.00	87.00	85.00	73.00	72.00	69.00	59.00	64.00
30	44.00		66.00	70.00	81.00	82.00	83.00	73.00	70.00	69.00	60.00	50.00
31	43.00		65.00		85.00		83.00	85.00		74.00		42.00
Total	1002.0	1186.0	1623.0	1905.0	2412.0	2361.0	2696.0	2542.0	2326.0	2104.0	1743.0	1541.0
Mean	32.32	42.36	52.35	63.50	77.81	78.70	86.97	82.00	77.53	67.87	58.10	49.71
Minimum	15.00	35.00	36.00	38.00	60.00	58.00	77.00	71.00	67.00	50.00	41.00	32.00
Maximum	48.00	56.00	67.00	78.00	87.00	87.00	95.00	88.00	90.00	80.00	80.00	77.00

Station number 2906
Table of daily values for the year ending December 1983
DAILY MAXIMUM TEMPERATURE, DEGREES FEHRENHEIT
NOAA - EMMITSBURG 2 SE

Day	January	February	March	April	May	June	July	August	September	October	November	December
1	47.00	47.00	50.00	60.00	77.00	68.00	83.00	90.00	84.00	67.00	60.00	44.00
2	44.00	58.00	60.00	58.00	78.00	73.00	92.00	89.00	84.00	74.00	63.00	36.00
3	43.00	59.00	64.00	60.00	78.00	74.00	92.00	90.00	88.00	81.00	67.00	42.00
4	40.00	43.00	73.00	57.00	74.00	76.00	92.00	93.00	87.00	83.00	65.00	39.00
5	36.00	34.00	68.00	62.00	68.00	80.00	92.00	91.00	92.00	81.00	45.00	48.00
6	44.00	33.00	55.00	62.00	67.00	82.00	76.00	89.00	96.00	76.00	51.00	47.00
7	54.00	40.00	56.00	55.00	74.00	80.00	79.00	93.00	92.00	74.00	55.00	52.00
8	53.00	39.00	55.00	56.00	74.00	79.00	80.00	95.00	91.00	74.00	62.00	37.00
9	40.00	37.00	45.00	57.00	65.00	77.00	86.00	94.00	91.00	72.00	65.00	44.00
10	40.00	36.00	45.00	57.00	65.00	77.00	81.00	93.00	98.00	70.00	57.00	52.00
11	51.00	30.00	46.00	57.00	71.00	89.00	84.00	88.00	98.00	62.00	53.00	48.00
12	46.00	37.00	43.00	58.00	74.00	88.00	90.00	73.00	97.00	70.00	49.00	45.00
13	35.00	34.00	57.00	58.00	73.00	89.00	92.00	71.00	88.00	77.00	45.00	48.00
14	42.00	36.00	58.00	59.00	77.00	89.00	91.00	78.00	74.00	76.00	49.00	55.00
15	40.00	47.00	65.00	59.00	72.00	90.00	98.00	82.00	75.00	68.00	46.00	54.00
16	35.00	45.00	63.00	52.00	70.00	89.00	98.00	85.00	71.00	68.00	45.00	50.00
17	31.00	43.00	47.00	52.00	64.00	88.00	97.00	88.00	84.00	68.00	46.00	41.00
18	29.00	47.00	51.00	48.00	69.00	85.00	97.00	88.00	82.00	65.00	52.00	37.00
19	28.00	45.00	60.00	48.00	69.00	79.00	93.00	93.00	93.00	64.00	59.00	34.00
20	28.00	45.00	58.00	49.00	77.00	80.00	92.00	103.00	90.00	56.00	57.00	35.00
21	38.00	49.00	58.00	59.00	75.00	78.00	94.00	102.00	87.00	57.00	62.00	25.00
22	36.00	53.00	53.00	68.00	77.00	82.00	93.00	99.00	66.00	55.00	67.00	35.00
23	38.00	49.00	43.00	67.00	81.00	83.00	83.00	98.00	65.00	54.00	66.00	40.00
24	43.00	47.00	42.00	59.00	80.00	89.00	88.00	84.00	66.00	59.00	58.00	25.00
25	44.00	43.00	47.00	49.00	72.00	90.00	89.00	86.00	68.00	58.00	53.00	19.00
26	42.00	40.00	56.00	71.00	72.00	85.00	87.00	89.00	69.00	56.00	60.00	19.00
27	40.00	46.00	49.00	76.00	67.00	91.00	92.00	94.00	78.00	55.00	60.00	29.00
28	41.00	49.00	54.00	85.00	67.00	91.00	92.00	91.00	79.00	74.00	56.00	33.00
29	40.00		52.00	84.00	66.00	87.00	92.00	89.00	73.00	71.00	50.00	38.00
30	39.00		47.00	77.00	74.00	76.00	94.00	89.00	71.00	55.00	47.00	26.00
31	48.00		49.00		72.00		94.00	80.00		56.00		28.00
Total	1255.0	1211.0	1669.0	1819.0	2239.0	2484.0	2783.0	2767.0	2477.0	2076.0	1670.0	1205.0
Mean	40.48	43.25	53.84	60.63	72.23	82.80	89.77	89.26	82.57	66.97	55.67	38.87
Minimum	28.00	30.00	42.00	48.00	64.00	68.00	76.00	71.00	65.00	54.00	45.00	19.00
Maximum	54.00	59.00	73.00	85.00	81.00	91.00	98.00	103.00	98.00	83.00	67.00	55.00

Station number 2906
Table of daily values for the year ending December 1984
DAILY MAXIMUM TEMPERATURE, DEGREES FEHRENHEIT
NOAA - EMMITSBURG 2 SE

Day	January	February	March	April	May	June	July	August	September	October	November	December
1	34.00	32.00	33.00	54.00	74.00	74.00	85.00	87.00	80.00	63.00	66.00	54.00
2	34.00	40.00	40.00	60.00	69.00	79.00	83.00	87.00	84.00	60.00	63.00	52.00
3	38.00	42.00	39.00	60.00	68.00	83.00	84.00	85.00	87.00	66.00	51.00	54.00
4	38.00	47.00	39.00	57.00	68.00	84.00	85.00	85.00	84.00	69.00	55.00	47.00
5	41.00	47.00	39.00	60.00	68.00	83.00	86.00	90.00	71.00	68.00	60.00	38.00
6	45.00	39.00	43.00	54.00	69.00	88.00	86.00	90.00	70.00	66.00	60.00	36.00
7	43.00	35.00	43.00	48.00	55.00	90.00	80.00	91.00	71.00	64.00	51.00	35.00
8	38.00	35.00	40.00	60.00	65.00	91.00	78.00	88.00	73.00	65.00	49.00	43.00
9	38.00	55.00	31.00	59.00	64.00	93.00	78.00	88.00	76.00	71.00	55.00	47.00
10	37.00	53.00	32.00	60.00	66.00	94.00	78.00	88.00	79.00	74.00	63.00	45.00
11	36.00	49.00	42.00	59.00	74.00	92.00	93.00	81.00	80.00	73.00	60.00	52.00
12	25.00	52.00	39.00	67.00	77.00	87.00	92.00	80.00	81.00	76.00	53.00	48.00
13	23.00	51.00	39.00	66.00	77.00	93.00	87.00	82.00	81.00	75.00	48.00	64.00
14	35.00	58.00	48.00	60.00	73.00	93.00	88.00	82.00	82.00	75.00	54.00	59.00
15	34.00	58.00	55.00	54.00	59.00	86.00	89.00	85.00	80.00	74.00	55.00	55.00
16	25.00	53.00	59.00	60.00	60.00	73.00	87.00	87.00	64.00	70.00	53.00	51.00
17	32.00	52.00	60.00	61.00	67.00	65.00	89.00	85.00	68.00	65.00	49.00	64.00
18	30.00	48.00	52.00	60.00	68.00	86.00	84.00	84.00	69.00	74.00	48.00	64.00
19	28.00	61.00	59.00	59.00	85.00	87.00	81.00	79.00	77.00	73.00	38.00	56.00
20	28.00	60.00	60.00	60.00	84.00	87.00	82.00	76.00	82.00	74.00	37.00	52.00
21	18.00	50.00	59.00	65.00	82.00	79.00	82.00	76.00	81.00	80.00	42.00	48.00
22	20.00	53.00	50.00	63.00	87.00	80.00	81.00	82.00	78.00	80.00	42.00	60.00
23	28.00	53.00	45.00	46.00	85.00	80.00	84.00	81.00	84.00	74.00	47.00	-1.000E+06
24	34.00	66.00	50.00	51.00	77.00	76.00	88.00	81.00	85.00	56.00	53.00	45.00
25	49.00	65.00	52.00	67.00	79.00	80.00	87.00	78.00	85.00	61.00	55.00	50.00
26	49.00	42.00	56.00	77.00	84.00	80.00	81.00	80.00	83.00	77.00	57.00	42.00
27	53.00	42.00	55.00	77.00	85.00	84.00	79.00	81.00	68.00	81.00	60.00	43.00
28	51.00	38.00	46.00	68.00	74.00	85.00	75.00	82.00	54.00	81.00	66.00	66.00
29	34.00	37.00	40.00	77.00	69.00	80.00	78.00	83.00	59.00	78.00	54.00	76.00
30	35.00		46.00	74.00	69.00	80.00	78.00	86.00	64.00	78.00	51.00	71.00
31	35.00		50.00		65.00		81.00	86.00		67.00		49.00
Total	1088.0	1413.0	1441.0	1843.0	2246.0	2512.0	2589.0	2596.0	2280.0	2208.0	1595.0	-998430.
Mean	35.10	48.72	46.48	61.43	72.45	83.73	83.52	83.74	76.00	71.23	53.17	-32208.
Minimum	18.00	32.00	31.00	46.00	55.00	65.00	75.00	76.00	54.00	56.00	37.00	-1.000E+06
Maximum	53.00	66.00	60.00	77.00	87.00	94.00	93.00	91.00	87.00	81.00	66.00	76.00

Station number 2906
Table of daily values for the year ending December 1985
DAILY MAXIMUM TEMPERATURE, DEGREES FEHRENHEIT
NOAA - EMMITSBURG 2 SE

Day	January	February	March	April	May	June	July	August	September	October	November	December
1	59.00	35.00	57.00	51.00	85.00	82.00	74.00	81.00	73.00	76.00	60.00	43.00
2	62.00	35.00	59.00	51.00	82.00	80.00	79.00	79.00	84.00	76.00	59.00	50.00
3	42.00	30.00	55.00	58.00	62.00	85.00	82.00	82.00	87.00	59.00	53.00	36.00
4	35.00	29.00	49.00	57.00	70.00	85.00	84.00	82.00	90.00	65.00	59.00	32.00
5	39.00	27.00	59.00	79.00	79.00	74.00	87.00	82.00	91.00	68.00	60.00	41.00
6	45.00	40.00	51.00	78.00	79.00	78.00	86.00	79.00	91.00	68.00	58.00	41.00
7	42.00	36.00	45.00	59.00	77.00	78.00	84.00	85.00	92.00	66.00	62.00	40.00
8	40.00	22.00	66.00	55.00	74.00	77.00	89.00	84.00	92.00	68.00	59.00	47.00
9	30.00	30.00	63.00	47.00	75.00	86.00	88.00	85.00	90.00	76.00	66.00	54.00
10	27.00	37.00	61.00	47.00	80.00	87.00	89.00	85.00	87.00	80.00	71.00	53.00
11	27.00	38.00	60.00	60.00	84.00	86.00	87.00	84.00	85.00	79.00	71.00	56.00
12	31.00	48.00	58.00	68.00	84.00	86.00	86.00	84.00	70.00	64.00	69.00	58.00
13	38.00	35.00	55.00	72.00	85.00	77.00	87.00	87.00	68.00	69.00	66.00	46.00
14	45.00	37.00	55.00	70.00	85.00	74.00	90.00	93.00	71.00	78.00	69.00	41.00
15	44.00	36.00	52.00	71.00	83.00	74.00	90.00	92.00	72.00	73.00	70.00	36.00
16	31.00	35.00	53.00	73.00	64.00	78.00	91.00	91.00	74.00	74.00	46.00	44.00
17	32.00	46.00	53.00	73.00	63.00	81.00	88.00	81.00	75.00	72.00	56.00	46.00
18	34.00	48.00	40.00	79.00	65.00	83.00	84.00	79.00	79.00	69.00	58.00	37.00
19	35.00	48.00	52.00	87.00	73.00	83.00	85.00	84.00	84.00	78.00	71.00	37.00
20	31.00	47.00	65.00	87.00	81.00	77.00	89.00	83.00	85.00	77.00	75.00	29.00
21	8.00	54.00	60.00	87.00	81.00	79.00	86.00	79.00	84.00	57.00	63.00	28.00
22	28.00	63.00	52.00	89.00	80.00	84.00	87.00	77.00	84.00	58.00	43.00	27.00
23	32.00	68.00	48.00	90.00	69.00	86.00	78.00	78.00	76.00	60.00	52.00	45.00
24	38.00	78.00	42.00	71.00	73.00	88.00	83.00	78.00	75.00	62.00	56.00	48.00
25	42.00	74.00	50.00	70.00	80.00	85.00	87.00	75.00	75.00	69.00	47.00	45.00
26	36.00	55.00	60.00	82.00	84.00	82.00	85.00	81.00	70.00	68.00	46.00	19.00
27	30.00	52.00	72.00	79.00	85.00	75.00	84.00	81.00	69.00	69.00	52.00	40.00
28	37.00	46.00	77.00	73.00	81.00	71.00	83.00	81.00	72.00	69.00	43.00	39.00
29	36.00		76.00	72.00	68.00	80.00	82.00	83.00	74.00	53.00	43.00	43.00
30	36.00		72.00	79.00	72.00	82.00	88.00	82.00	74.00	54.00	42.00	38.00
31	36.00		55.00		75.00		88.00	82.00		60.00		38.00
Total	1128.0	1229.0	1772.0	2114.0	2378.0	2423.0	2650.0	2559.0	2393.0	2114.0	1745.0	1277.0
Mean	36.39	43.89	57.16	70.47	76.71	80.77	85.48	82.55	79.77	68.19	58.17	41.19
Minimum	8.00	22.00	40.00	47.00	62.00	71.00	74.00	75.00	68.00	53.00	42.00	19.00
Maximum	62.00	78.00	77.00	90.00	85.00	88.00	91.00	93.00	92.00	80.00	75.00	58.00

Station number 2335
Table of daily values for the year ending December 1979
DAILY MAXIMUM TEMPERATURE, DEGREES FEHRENHEIT
NOAA - DAMASCUS 2 SW

Day	January	February	March	April	May	June	July	August	September	October	November	December
1	60.00	27.00	51.00	65.00	63.00	81.00	78.00	91.00	82.00	70.00	65.00	41.00
2	60.00	30.00	52.00	59.00	70.00	80.00	74.00	91.00	85.00	71.00	67.00	38.00
3	31.00	31.00	49.00	53.00	70.00	69.00	78.00	84.00	85.00	69.00	54.00	40.00
4	30.00	40.00	56.00	44.00	64.00	75.00	71.00	86.00	86.00	71.00	55.00	48.00
5	31.00	31.00	57.00	54.00	62.00	81.00	69.00	88.00	77.00	63.00	54.00	54.00
6	33.00	27.00	57.00	48.00	73.00	81.00	75.00	85.00	84.00	63.00	57.00	50.00
7	38.00	25.00	53.00	47.00	79.00	84.00	78.00	83.00	84.00	58.00	53.00	51.00
8	46.00	30.00	56.00	51.00	83.00	81.00	81.00	90.00	74.00	63.00	49.00	47.00
9	27.00	21.00	59.00	45.00	87.00	86.00	82.00	86.00	71.00	63.00	59.00	42.00
10	29.00	20.00	55.00	54.00	87.00	86.00	75.00	90.00	75.00	45.00	59.00	55.00
11	26.00	15.00	48.00	66.00	84.00	73.00	83.00	88.00	80.00	54.00	57.00	66.00
12	22.00	18.00	46.00	60.00	80.00	71.00	87.00	62.00	77.00	52.00	46.00	68.00
13	33.00	17.00	62.00	55.00	72.00	71.00	88.00	76.00	76.00	53.00	46.00	62.00
14	41.00	20.00	58.00	61.00	68.00	77.00	84.00	81.00	83.00	53.00	45.00	40.00
15	26.00	19.00	38.00	57.00	77.00	82.00	86.00	70.00	70.00	60.00	44.00	39.00
16	40.00	30.00	47.00	51.00	67.00	81.00	87.00	72.00	72.00	64.00	49.00	49.00
17	34.00	20.00	60.00	57.00	68.00	70.00	88.00	73.00	75.00	69.00	62.00	46.00
18	41.00	8.00	63.00	62.00	70.00	81.00	85.00	66.00	77.00	74.00	68.00	29.00
19	21.00	31.00	55.00	63.00	71.00	76.00	83.00	84.00	71.00	72.00	68.00	32.00
20	31.00	38.00	60.00	63.00	70.00	77.00	78.00	82.00	66.00	77.00	69.00	30.00
21	36.00	39.00	63.00	71.00	68.00	71.00	80.00	72.00	66.00	82.00	67.00	40.00
22	37.00	50.00	67.00	74.00	74.00	83.00	83.00	79.00	68.00	81.00	67.00	41.00
23	37.00	41.00	66.00	70.00	75.00	82.00	88.00	76.00	67.00	73.00	67.00	54.00
24	53.00	39.00	60.00	68.00	72.00	75.00	86.00	86.00	66.00	49.00	68.00	55.00
25	44.00	43.00	53.00	76.00	67.00	72.00	85.00	86.00	66.00	51.00	71.00	58.00
26	37.00	38.00	42.00	68.00	59.00	74.00	84.00	85.00	76.00	45.00	69.00	44.00
27	42.00	37.00	45.00	66.00	70.00	75.00	83.00	86.00	71.00	50.00	59.00	41.00
28	35.00	51.00	51.00	66.00	70.00	81.00	85.00	84.00	70.00	52.00	57.00	43.00
29	36.00		76.00	57.00	74.00	82.00	81.00	81.00	77.00	63.00	40.00	51.00
30	34.00		81.00	69.00	78.00	80.00	81.00	86.00	70.00	59.00	36.00	51.00
31	28.00		76.00		73.00		88.00	87.00		56.00		46.00
Total	1119.0	836.00	1762.0	1800.0	2245.0	2338.0	2534.0	2536.0	2247.0	1925.0	1727.0	1451.0
Mean	36.10	29.86	56.84	60.00	72.42	77.93	81.74	81.81	74.90	62.10	57.57	46.81
Minimum	21.00	8.00	38.00	44.00	59.00	69.00	69.00	62.00	66.00	45.00	36.00	29.00
Maximum	60.00	51.00	81.00	76.00	87.00	86.00	88.00	91.00	86.00	82.00	71.00	68.00

Station number 2335
Table of daily values for the year ending December 1980
DAILY MAXIMUM TEMPERATURE, DEGREES FEHRENHEIT
NOAA - DAMASCUS 2 SW

Day	January	February	March	April	May	June	July	August	September	October	November	December
1	41.00	23.00	16.00	56.00	69.00	86.00	81.00	88.00	94.00	77.00	60.00	65.00
2	35.00	25.00	21.00	65.00	73.00	82.00	90.00	88.00	96.00	80.00	49.00	64.00
3	40.00	27.00	35.00	63.00	76.00	85.00	80.00	91.00	86.00	61.00	55.00	61.00
4	35.00	32.00	49.00	67.00	78.00	74.00	86.00	91.00	86.00	61.00	52.00	39.00
5	26.00	34.00	51.00	58.00	84.00	74.00	89.00	91.00	88.00	62.00	53.00	43.00
6	32.00	30.00	47.00	65.00	84.00	75.00	81.00	86.00	87.00	63.00	53.00	52.00
7	36.00	36.00	57.00	65.00	80.00	87.00	81.00	90.00	81.00	68.00	70.00	59.00
8	36.00	36.00	68.00	69.00	67.00	78.00	69.00	92.00	83.00	74.00	66.00	70.00
9	34.00	33.00	64.00	68.00	60.00	72.00	86.00	90.00	86.00	79.00	65.00	65.00
10	33.00	32.00	58.00	64.00	70.00	67.00	85.00	90.00	76.00	64.00	55.00	54.00
11	47.00	36.00	50.00	68.00	71.00	68.00	87.00	92.00	78.00	74.00	42.00	36.00
12	47.00	32.00	35.00	69.00	84.00	71.00	88.00	84.00	85.00	62.00	48.00	44.00
13	33.00	38.00	31.00	60.00	84.00	76.00	84.00	83.00	87.00	56.00	59.00	55.00
14	40.00	53.00	38.00	65.00	75.00	81.00	87.00	91.00	86.00	57.00	66.00	47.00
15	46.00	42.00	47.00	65.00	66.00	86.00	91.00	83.00	77.00	72.00	59.00	33.00
16	54.00	39.00	55.00	47.00	71.00	68.00	97.00	75.00	73.00	79.00	46.00	34.00
17	45.00	27.00	60.00	55.00	69.00	72.00	93.00	79.00	83.00	79.00	38.00	33.00
18	40.00	39.00	60.00	66.00	76.00	74.00	91.00	70.00	79.00	76.00	36.00	45.00
19	42.00	50.00	55.00	70.00	78.00	79.00	93.00	81.00	80.00	68.00	40.00	42.00
20	42.00	57.00	60.00	77.00	65.00	71.00	98.00	81.00	81.00	58.00	45.00	22.00
21	41.00	57.00	59.00	70.00	64.00	78.00	97.00	76.00	87.00	70.00	49.00	23.00
22	41.00	53.00	40.00	71.00	80.00	82.00	91.00	75.00	91.00	65.00	47.00	27.00
23	41.00	55.00	54.00	71.00	82.00	84.00	79.00	83.00	83.00	55.00	49.00	37.00
24	27.00	52.00	49.00	73.00	78.00	83.00	84.00	88.00	74.00	57.00	45.00	34.00
25	37.00	44.00	50.00	66.00	80.00	83.00	86.00	89.00	67.00	57.00	48.00	35.00
26	36.00	37.00	47.00	55.00	72.00	80.00	88.00	90.00	69.00	46.00	44.00	23.00
27	33.00	35.00	57.00	53.00	71.00	89.00	85.00	90.00	65.00	51.00	40.00	28.00
28	37.00	34.00	51.00	53.00	79.00	89.00	83.00	91.00	74.00	62.00	38.00	30.00
29	32.00	25.00	54.00	63.00	80.00	89.00	83.00	89.00	73.00	52.00	40.00	39.00
30	27.00		58.00	56.00	78.00	75.00	85.00	91.00	74.00	52.00	51.00	44.00
31	25.00		53.00		82.00		88.00	90.00		62.00		32.00
Total	1161.0	1113.0	1529.0	1913.0	2326.0	2358.0	2686.0	2668.0	2429.0	1999.0	1508.0	1315.0
Mean	37.45	38.38	49.32	63.77	75.03	78.60	86.65	86.06	80.97	64.48	50.27	42.42
Minimum	25.00	23.00	16.00	47.00	60.00	67.00	69.00	70.00	65.00	46.00	36.00	22.00
Maximum	54.00	57.00	68.00	77.00	84.00	89.00	98.00	92.00	96.00	80.00	70.00	70.00

Station number 2335
Table of daily values for the year ending December 1981
DAILY MAXIMUM TEMPERATURE, DEGREES FEHRENHEIT
NOAA - DAMASCUS 2 SW

Day	January	February	March	April	May	June	July	August	September	October	November	December
1	30.00	39.00	55.00	68.00	55.00	71.00	79.00	82.00	80.00	80.00	62.00	36.00
2	32.00	54.00	45.00	68.00	60.00	66.00	79.00	84.00	76.00	75.00	70.00	52.00
3	35.00	28.00	39.00	81.00	67.00	73.00	78.00	77.00	74.00	57.00	64.00	47.00
4	28.00	28.00	42.00	77.00	76.00	79.00	71.00	86.00	72.00	65.00	69.00	46.00
5	21.00	26.00	40.00	72.00	74.00	81.00	75.00	86.00	70.00	75.00	67.00	41.00
6	30.00	41.00	38.00	53.00	65.00	77.00	84.00	76.00	79.00	69.00	60.00	41.00
7	36.00	43.00	38.00	61.00	61.00	80.00	86.00	82.00	76.00	66.00	49.00	42.00
8	19.00	37.00	41.00	74.00	66.00	82.00	89.00	84.00	73.00	58.00	60.00	48.00
9	25.00	34.00	45.00	67.00	70.00	82.00	91.00	85.00	73.00	61.00	61.00	38.00
10	21.00	45.00	47.00	68.00	65.00	79.00	88.00	87.00	77.00	56.00	49.00	33.00
11	18.00	57.00	46.00	71.00	66.00	76.00	87.00	89.00	82.00	57.00	51.00	34.00
12	16.00	32.00	51.00	67.00	62.00	83.00	90.00	80.00	85.00	60.00	47.00	38.00
13	22.00	32.00	65.00	51.00	70.00	84.00	85.00	80.00	87.00	61.00	49.00	36.00
14	30.00	45.00	51.00	64.00	81.00	86.00	86.00	84.00	88.00	65.00	50.00	32.00
15	32.00	49.00	61.00	55.00	72.00	91.00	82.00	85.00	78.00	66.00	61.00	33.00
16	39.00	57.00	53.00	67.00	62.00	91.00	75.00	82.00	69.00	69.00	60.00	32.00
17	25.00	62.00	44.00	65.00	72.00	82.00	80.00	74.00	69.00	62.00	52.00	32.00
18	32.00	70.00	37.00	76.00	61.00	82.00	88.00	78.00	63.00	61.00	51.00	34.00
19	49.00	61.00	38.00	67.00	50.00	84.00	92.00	77.00	64.00	56.00	59.00	25.00
20	49.00	56.00	41.00	61.00	67.00	78.00	91.00	78.00	62.00	59.00	57.00	24.00
21	43.00	53.00	44.00	54.00	75.00	86.00	86.00	78.00	74.00	72.00	44.00	28.00
22	49.00	53.00	49.00	65.00	82.00	88.00	80.00	73.00	78.00	70.00	38.00	35.00
23	41.00	56.00	52.00	76.00	79.00	79.00	80.00	81.00	64.00	61.00	39.00	58.00
24	40.00	48.00	54.00	67.00	82.00	85.00	74.00	84.00	66.00	49.00	33.00	44.00
25	44.00	44.00	52.00	53.00	87.00	89.00	70.00	78.00	73.00	50.00	38.00	39.00
26	50.00	47.00	61.00	63.00	83.00	72.00	85.00	80.00	78.00	56.00	45.00	35.00
27	51.00	57.00	60.00	71.00	81.00	77.00	85.00	85.00	83.00	65.00	61.00	36.00
28	47.00	57.00	63.00	83.00	72.00	81.00	80.00	86.00	68.00	64.00	50.00	44.00
29	41.00		76.00	78.00	78.00	84.00	76.00	82.00	67.00	57.00	43.00	40.00
30	29.00		70.00	64.00	83.00	83.00	80.00	78.00	68.00	54.00	42.00	35.00
31	35.00		76.00		75.00		84.00	77.00		53.00		35.00
Total	1059.0	1311.0	1574.0	2007.0	2199.0	2431.0	2556.0	2518.0	2216.0	1929.0	1581.0	1173.0
Mean	34.16	46.82	50.77	66.90	70.94	81.03	82.45	81.23	73.87	62.23	52.70	37.84
Minimum	16.00	26.00	37.00	51.00	50.00	66.00	70.00	73.00	62.00	49.00	33.00	24.00
Maximum	51.00	70.00	76.00	83.00	87.00	91.00	92.00	89.00	88.00	80.00	70.00	58.00

Station number 2335
Table of daily values for the year ending December 1982
DAILY MAXIMUM TEMPERATURE, DEGREES FEHRENHEIT
NOAA - DAMASCUS 2 SW

Day	January	February	March	April	May	June	July	August	September	October	November	December
1	44.00	57.00	49.00	69.00	71.00	84.00	76.00	79.00	78.00	74.00	80.00	53.00
2	37.00	36.00	51.00	64.00	71.00	75.00	80.00	82.00	87.00	71.00	81.00	54.00
3	33.00	39.00	40.00	66.00	72.00	73.00	75.00	83.00	79.00	76.00	75.00	56.00
4	48.00	43.00	33.00	64.00	70.00	64.00	78.00	87.00	75.00	79.00	71.00	72.00
5	46.00	36.00	49.00	50.00	73.00	65.00	79.00	87.00	78.00	76.00	50.00	69.00
6	45.00	38.00	38.00	47.00	79.00	70.00	81.00	76.00	81.00	73.00	46.00	67.00
7	47.00	36.00	33.00	37.00	84.00	73.00	88.00	81.00	80.00	78.00	54.00	54.00
8	35.00	44.00	35.00	45.00	75.00	76.00	89.00	83.00	68.00	81.00	65.00	52.00
9	31.00	37.00	49.00	41.00	70.00	81.00	87.00	83.00	73.00	75.00	62.00	44.00
10	16.00	34.00	42.00	51.00	73.00	79.00	83.00	83.00	81.00	65.00	54.00	34.00
11	15.00	39.00	64.00	53.00	75.00	67.00	81.00	79.00	85.00	55.00	57.00	35.00
12	21.00	37.00	65.00	58.00	85.00	64.00	84.00	76.00	85.00	67.00	68.00	34.00
13	22.00	34.00	64.00	75.00	83.00	58.00	87.00	76.00	83.00	59.00	64.00	28.00
14	26.00	43.00	63.00	65.00	76.00	76.00	79.00	80.00	81.00	63.00	42.00	35.00
15	25.00	62.00	53.00	64.00	78.00	82.00	87.00	83.00	79.00	68.00	41.00	49.00
16	33.00	61.00	41.00	72.00	83.00	86.00	89.00	85.00	83.00	60.00	46.00	56.00
17	24.00	49.00	57.00	78.00	81.00	77.00	91.00	85.00	74.00	53.00	48.00	41.00
18	21.00	31.00	50.00	73.00	82.00	80.00	92.00	80.00	79.00	58.00	56.00	34.00
19	19.00	40.00	56.00	69.00	81.00	80.00	92.00	83.00	73.00	66.00	51.00	32.00
20	37.00	46.00	48.00	64.00	82.00	75.00	85.00	84.00	65.00	70.00	53.00	37.00
21	34.00	42.00	49.00	60.00	76.00	80.00	83.00	76.00	67.00	65.00	59.00	40.00
22	25.00	43.00	49.00	58.00	70.00	78.00	88.00	72.00	61.00	53.00	62.00	42.00
23	30.00	57.00	53.00	64.00	60.00	75.00	84.00	75.00	65.00	49.00	59.00	40.00
24	31.00	49.00	60.00	71.00	59.00	76.00	87.00	82.00	69.00	49.00	57.00	60.00
25	22.00	37.00	62.00	76.00	69.00	81.00	89.00	85.00	71.00	47.00	43.00	64.00
26	21.00	36.00	55.00	70.00	77.00	83.00	91.00	80.00	64.00	63.00	52.00	63.00
27	26.00	36.00	38.00	62.00	78.00	86.00	89.00	70.00	73.00	64.00	51.00	48.00
28	37.00	45.00	43.00	60.00	72.00	88.00	81.00	76.00	69.00	67.00	37.00	65.00
29	38.00		59.00	64.00	82.00	84.00	81.00	70.00	73.00	70.00	57.00	65.00
30	47.00		64.00	69.00	83.00	79.00	70.00	70.00	67.00	71.00	61.00	36.00
31	51.00		65.00		84.00		83.00	85.00		76.00		37.00
Total	987.00	1187.0	1577.0	1859.0	2354.0	2295.0	2609.0	2476.0	2246.0	2041.0	1702.0	1496.0
Mean	31.84	42.39	50.87	61.97	75.94	76.50	84.16	79.87	74.87	65.84	56.73	48.26
Minimum	15.00	31.00	33.00	37.00	59.00	58.00	70.00	70.00	61.00	47.00	37.00	28.00
Maximum	51.00	62.00	65.00	78.00	85.00	88.00	92.00	87.00	87.00	81.00	81.00	72.00

Station number 2335
Table of daily values for the year ending December 1983
DAILY MAXIMUM TEMPERATURE, DEGREES FEHRENHEIT
NOAA - DAMASCUS 2 SW

Day	January	February	March	April	May	June	July	August	September	October	November	December
1	46.00	44.00	46.00	57.00	78.00	68.00	85.00	87.00	85.00	68.00	60.00	41.00
2	44.00	58.00	59.00	53.00	80.00	70.00	90.00	91.00	84.00	71.00	62.00	36.00
3	40.00	58.00	62.00	62.00	78.00	77.00	93.00	92.00	87.00	80.00	68.00	41.00
4	36.00	41.00	73.00	56.00	61.00	75.00	92.00	92.00	86.00	83.00	61.00	39.00
5	35.00	33.00	66.00	60.00	67.00	81.00	81.00	89.00	90.00	79.00	43.00	49.00
6	44.00	29.00	52.00	57.00	68.00	82.00	75.00	86.00	95.00	75.00	47.00	50.00
7	53.00	38.00	59.00	54.00	74.00	74.00	78.00	90.00	91.00	71.00	56.00	49.00
8	46.00	35.00	48.00	59.00	68.00	77.00	83.00	93.00	84.00	73.00	63.00	39.00
9	37.00	35.00	45.00	58.00	58.00	73.00	84.00	91.00	90.00	74.00	66.00	43.00
10	49.00	31.00	45.00	58.00	65.00	78.00	81.00	85.00	97.00	65.00	55.00	50.00
11	49.00	27.00	43.00	52.00	70.00	85.00	82.00	91.00	96.00	61.00	53.00	45.00
12	43.00	29.00	44.00	57.00	70.00	88.00	90.00	72.00	89.00	70.00	45.00	47.00
13	33.00	36.00	54.00	58.00	75.00	89.00	89.00	72.00	68.00	76.00	44.00	47.00
14	41.00	33.00	61.00	60.00	79.00	89.00	88.00	78.00	74.00	72.00	49.00	57.00
15	36.00	47.00	66.00	55.00	78.00	87.00	95.00	82.00	73.00	65.00	41.00	53.00
16	33.00	45.00	55.00	52.00	67.00	89.00	93.00	86.00	70.00	65.00	50.00	45.00
17	30.00	48.00	48.00	54.00	63.00	90.00	94.00	89.00	81.00	67.00	43.00	38.00
18	26.00	46.00	53.00	47.00	69.00	83.00	89.00	86.00	81.00	69.00	52.00	36.00
19	27.00	50.00	60.00	42.00	64.00	81.00	90.00	91.00	92.00	63.00	59.00	32.00
20	28.00	46.00	60.00	48.00	78.00	80.00	93.00	102.00	89.00	52.00	62.00	25.00
21	40.00	54.00	59.00	59.00	72.00	69.00	91.00	90.00	77.00	52.00	61.00	25.00
22	37.00	53.00	45.00	66.00	67.00	82.00	83.00	96.00	61.00	56.00	67.00	39.00
23	36.00	47.00	43.00	67.00	80.00	85.00	84.00	89.00	59.00	57.00	60.00	37.00
24	43.00	45.00	38.00	55.00	73.00	87.00	88.00	84.00	66.00	57.00	56.00	25.00
25	41.00	43.00	44.00	47.00	74.00	82.00	80.00	85.00	69.00	55.00	54.00	7.00
26	39.00	36.00	51.00	69.00	74.00	84.00	89.00	88.00	69.00	53.00	58.00	17.00
27	42.00	49.00	48.00	79.00	65.00	90.00	89.00	92.00	77.00	52.00	62.00	32.00
28	38.00	52.00	50.00	86.00	69.00	86.00	92.00	85.00	75.00	69.00	54.00	32.00
29	46.00		48.00	80.00	65.00	80.00	91.00	89.00	70.00	65.00	56.00	33.00
30	42.00		44.00	79.00	74.00	74.00	94.00	89.00	61.00	50.00	47.00	19.00
31	48.00		47.00		68.00		95.00	77.00		55.00		25.00
Total	1228.0	1188.0	1616.0	1786.0	2191.0	2435.0	2721.0	2709.0	2386.0	2020.0	1654.0	1153.0
Mean	39.61	42.43	52.13	59.53	70.68	81.17	87.77	87.39	79.53	65.16	55.13	37.19
Minimum	26.00	27.00	38.00	42.00	58.00	68.00	75.00	72.00	59.00	50.00	41.00	7.00
Maximum	53.00	58.00	73.00	86.00	80.00	90.00	95.00	102.00	97.00	83.00	68.00	57.00

Station number 2335
Table of daily values for the year ending December 1984
DAILY MAXIMUM TEMPERATURE, DEGREES FEHRENHEIT
NOAA - DAMASCUS 2 SW

Day	January	February	March	April	May	June	July	August	September	October	November	December
1	34.00	32.00	33.00	53.00	72.00	69.00	80.00	89.00	76.00	55.00	63.00	53.00
2	31.00	42.00	41.00	60.00	64.00	78.00	83.00	88.00	86.00	60.00	61.00	52.00
3	37.00	41.00	38.00	60.00	62.00	82.00	85.00	86.00	87.00	67.00	50.00	52.00
4	40.00	48.00	41.00	52.00	69.00	81.00	88.00	86.00	68.00	69.00	57.00	43.00
5	41.00	39.00	41.00	61.00	69.00	85.00	87.00	83.00	71.00	69.00	59.00	37.00
6	47.00	33.00	43.00	53.00	63.00	89.00	80.00	87.00	69.00	64.00	53.00	34.00
7	40.00	28.00	41.00	46.00	54.00	90.00	79.00	87.00	71.00	59.00	49.00	29.00
8	38.00	32.00	33.00	59.00	75.00	92.00	74.00	89.00	74.00	68.00	50.00	45.00
9	37.00	50.00	25.00	55.00	61.00	92.00	79.00	88.00	78.00	70.00	57.00	48.00
10	40.00	53.00	30.00	58.00	65.00	92.00	79.00	83.00	80.00	74.00	65.00	47.00
11	32.00	51.00	42.00	58.00	76.00	91.00	93.00	79.00	82.00	72.00	57.00	52.00
12	19.00	60.00	34.00	68.00	76.00	89.00	86.00	82.00	76.00	75.00	47.00	47.00
13	23.00	46.00	33.00	60.00	75.00	92.00	89.00	81.00	80.00	69.00	46.00	68.00
14	35.00	57.00	47.00	56.00	67.00	86.00	91.00	85.00	83.00	71.00	51.00	61.00
15	30.00	56.00	58.00	56.00	59.00	80.00	90.00	84.00	73.00	71.00	59.00	63.00
16	24.00	52.00	66.00	62.00	59.00	67.00	90.00	87.00	65.00	67.00	56.00	50.00
17	33.00	49.00	48.00	62.00	65.00	67.00	87.00	83.00	68.00	64.00	46.00	64.00
18	29.00	56.00	54.00	59.00	60.00	88.00	80.00	80.00	69.00	75.00	43.00	63.00
19	26.00	59.00	57.00	55.00	84.00	87.00	79.00	81.00	74.00	71.00	37.00	52.00
20	20.00	54.00	60.00	59.00	85.00	83.00	83.00	76.00	83.00	71.00	35.00	50.00
21	18.00	48.00	56.00	63.00	81.00	81.00	76.00	78.00	78.00	81.00	40.00	44.00
22	22.00	54.00	47.00	55.00	88.00	83.00	81.00	83.00	79.00	75.00	40.00	61.00
23	35.00	45.00	44.00	47.00	77.00	76.00	84.00	79.00	84.00	72.00	48.00	47.00
24	37.00	65.00	54.00	54.00	75.00	74.00	87.00	77.00	86.00	54.00	52.00	48.00
25	50.00	55.00	48.00	66.00	80.00	80.00	81.00	78.00	83.00	62.00	57.00	49.00
26	57.00	41.00	53.00	76.00	86.00	77.00	80.00	80.00	73.00	75.00	58.00	44.00
27	52.00	35.00	46.00	77.00	79.00	87.00	80.00	83.00	58.00	81.00	61.00	46.00
28	45.00	40.00	42.00	64.00	74.00	85.00	74.00	85.00	48.00	83.00	65.00	68.00
29	36.00	35.00	41.00	75.00	71.00	80.00	77.00	83.00	59.00	77.00	50.00	75.00
30	37.00		45.00	75.00	63.00	75.00	77.00	89.00	65.00	67.00	53.00	63.00
31	33.00		48.00		63.00		84.00	82.00		70.00		45.00
Total	1078.0	1356.0	1389.0	1804.0	2197.0	2478.0	2563.0	2581.0	2226.0	2158.0	1565.0	1600.0
Mean	34.77	46.76	44.81	60.13	70.87	82.60	82.68	83.26	74.20	69.61	52.17	51.61
Minimum	18.00	28.00	25.00	46.00	54.00	67.00	74.00	76.00	48.00	54.00	35.00	29.00
Maximum	57.00	65.00	66.00	77.00	88.00	92.00	93.00	89.00	87.00	83.00	65.00	75.00

Station number 2335
Table of daily values for the year ending December 1985
DAILY MAXIMUM TEMPERATURE, DEGREES FEHRENHEIT
NOAA - DAMASCUS 2 SW

Day	January	February	March	April	May	June	July	August	September	October	November	December
1	61.00	38.00	57.00	58.00	87.00	80.00	72.00	80.00	76.00	78.00	58.00	46.00
2	60.00	34.00	58.00	46.00	68.00	80.00	80.00	78.00	83.00	69.00	56.00	51.00
3	38.00	27.00	51.00	58.00	61.00	83.00	81.00	82.00	87.00	58.00	52.00	33.00
4	31.00	31.00	44.00	64.00	68.00	75.00	85.00	83.00	90.00	67.00	59.00	33.00
5	36.00	30.00	61.00	80.00	80.00	74.00	88.00	82.00	93.00	66.00	58.00	40.00
6	44.00	36.00	41.00	73.00	81.00	77.00	83.00	81.00	90.00	63.00	58.00	38.00
7	42.00	34.00	45.00	59.00	72.00	67.00	84.00	86.00	91.00	63.00	62.00	41.00
8	39.00	20.00	60.00	49.00	73.00	77.00	88.00	82.00	90.00	69.00	55.00	47.00
9	27.00	28.00	58.00	41.00	77.00	86.00	86.00	87.00	91.00	76.00	65.00	52.00
10	23.00	33.00	59.00	48.00	82.00	83.00	82.00	85.00	90.00	79.00	72.00	50.00
11	26.00	41.00	57.00	61.00	86.00	81.00	85.00	86.00	75.00	70.00	70.00	60.00
12	30.00	46.00	56.00	70.00	82.00	75.00	81.00	84.00	69.00	58.00	64.00	58.00
13	39.00	37.00	57.00	75.00	84.00	73.00	87.00	91.00	62.00	70.00	67.00	44.00
14	45.00	39.00	54.00	68.00	82.00	71.00	90.00	93.00	69.00	77.00	71.00	38.00
15	39.00	36.00	48.00	67.00	70.00	73.00	90.00	92.00	72.00	73.00	70.00	36.00
16	26.00	35.00	55.00	72.00	62.00	79.00	87.00	83.00	77.00	72.00	47.00	44.00
17	31.00	47.00	50.00	66.00	61.00	83.00	81.00	81.00	77.00	64.00	56.00	39.00
18	34.00	47.00	39.00	79.00	64.00	79.00	83.00	71.00	78.00	68.00	59.00	36.00
19	36.00	49.00	52.00	87.00	72.00	77.00	88.00	84.00	82.00	77.00	72.00	28.00
20	28.00	46.00	62.00	87.00	82.00	73.00	87.00	79.00	84.00	73.00	76.00	24.00
21	9.00	53.00	55.00	88.00	79.00	78.00	87.00	77.00	83.00	50.00	62.00	25.00
22	26.00	65.00	39.00	90.00	72.00	83.00	85.00	77.00	79.00	58.00	46.00	27.00
23	32.00	70.00	39.00	79.00	63.00	85.00	77.00	79.00	74.00	65.00	48.00	46.00
24	38.00	78.00	40.00	68.00	70.00	87.00	82.00	77.00	77.00	63.00	52.00	54.00
25	40.00	72.00	49.00	69.00	79.00	79.00	85.00	71.00	74.00	67.00	44.00	42.00
26	31.00	51.00	58.00	81.00	83.00	72.00	85.00	82.00	70.00	65.00	48.00	19.00
27	30.00	53.00	73.00	80.00	85.00	76.00	82.00	80.00	67.00	67.00	57.00	43.00
28	36.00	42.00	81.00	74.00	79.00	72.00	83.00	80.00	70.00	58.00	45.00	37.00
29	32.00		76.00	69.00	65.00	82.00	83.00	83.00	75.00	53.00	44.00	42.00
30	35.00		67.00	81.00	73.00	78.00	89.00	83.00	75.00	56.00	43.00	37.00
31	33.00		45.00		75.00		86.00	76.00		58.00		39.00
Total	1077.0	1218.0	1686.0	2087.0	2317.0	2338.0	2612.0	2535.0	2370.0	2050.0	1736.0	1249.0
Mean	34.74	43.50	54.39	69.57	74.74	77.93	84.26	81.77	79.00	66.13	57.87	40.29
Minimum	9.00	20.00	39.00	41.00	61.00	67.00	72.00	71.00	62.00	50.00	43.00	19.00
Maximum	61.00	78.00	81.00	90.00	87.00	87.00	90.00	93.00	93.00	79.00	76.00	60.00

Station number 9030
Table of daily values for the year ending December 1979
DAILY MINIMUM TEMPERATURE, DEGREES FEHRENHEIT
NOAA - UNIONVILLE

Day	January	February	March	April	May	June	July	August	September	October	November	December
1	39.00	23.00	27.00	49.00	41.00	66.00	59.00	67.00	60.00	60.00	35.00	18.00
2	37.00	20.00	29.00	46.00	30.00	67.00	59.00	71.00	68.00	58.00	55.00	21.00
3	6.00	12.00	27.00	47.00	44.00	60.00	57.00	68.00	68.00	57.00	43.00	16.00
4	5.00	20.00	39.00	36.00	53.00	60.00	54.00	65.00	64.00	47.00	27.00	19.00
5	21.00	11.00	51.00	41.00	42.00	54.00	45.00	62.00	67.00	55.00	25.00	22.00
6	14.00	8.00	38.00	30.00	34.00	57.00	41.00	66.00	70.00	41.00	29.00	26.00
7	30.00	19.00	24.00	27.00	43.00	62.00	45.00	58.00	61.00	45.00	40.00	29.00
8	28.00	9.00	24.00	25.00	51.00	67.00	50.00	66.00	53.00	37.00	27.00	36.00
9	11.00	0.00	25.00	35.00	62.00	66.00	54.00	65.00	47.00	48.00	40.00	25.00
10	12.00	-16.00	45.00	35.00	58.00	66.00	61.00	64.00	44.00	32.00	55.00	23.00
11	15.00	-16.00	29.00	26.00	58.00	57.00	58.00	63.00	52.00	34.00	43.00	27.00
12	11.00	-7.00	23.00	41.00	65.00	44.00	64.00	57.00	54.00	44.00	41.00	33.00
13	18.00	-20.00	20.00	43.00	63.00	47.00	64.00	46.00	54.00	41.00	43.00	38.00
14	29.00	-16.00	40.00	38.00	55.00	41.00	69.00	57.00	68.00	33.00	35.00	31.00
15	15.00	12.00	22.00	38.00	45.00	50.00	65.00	55.00	50.00	29.00	26.00	18.00
16	22.00	19.00	13.00	38.00	46.00	51.00	67.00	44.00	42.00	35.00	37.00	23.00
17	21.00	-15.00	20.00	42.00	38.00	60.00	68.00	43.00	43.00	47.00	27.00	20.00
18	21.00	-18.00	25.00	37.00	42.00	58.00	65.00	60.00	-999.00	45.00	38.00	15.00
19	8.00	5.00	22.00	26.00	58.00	53.00	61.00	63.00	51.00	43.00	29.00	22.00
20	19.00	-10.00	21.00	26.00	55.00	55.00	64.00	62.00	36.00	49.00	33.00	23.00
21	32.00	8.00	28.00	31.00	54.00	52.00	66.00	61.00	53.00	52.00	30.00	25.00
22	32.00	31.00	27.00	42.00	56.00	58.00	62.00	55.00	61.00	50.00	36.00	27.00
23	17.00	25.00	30.00	53.00	62.00	58.00	67.00	59.00	48.00	55.00	37.00	33.00
24	26.00	35.00	53.00	43.00	63.00	56.00	63.00	70.00	40.00	41.00	53.00	38.00
25	27.00	36.00	38.00	55.00	57.00	39.00	70.00	68.00	49.00	39.00	54.00	46.00
26	27.00	34.00	32.00	60.00	48.00	42.00	68.00	68.00	46.00	30.00	51.00	37.00
27	27.00	33.00	30.00	57.00	46.00	45.00	64.00	69.00	49.00	27.00	33.00	28.00
28	26.00	22.00	20.00	38.00	47.00	52.00	62.00	68.00	58.00	35.00	39.00	27.00
29	35.00		41.00	34.00	48.00	55.00	66.00	68.00	62.00	32.00	28.00	25.00
30	29.00		47.00	31.00	47.00	65.00	67.00	63.00	63.00	30.00	19.00	30.00
31	20.00		48.00		54.00		67.00	58.00		32.00		20.00
Total	680.00	264.00	958.00	1170.0	1565.0	1663.0	1892.0	1909.0	582.00	1303.0	1108.0	821.00
Mean	21.94	9.43	30.90	39.00	50.48	55.43	61.03	61.58	19.40	42.03	36.93	26.48
Minimum	5.00	-20.00	13.00	25.00	30.00	39.00	41.00	43.00	-999.00	27.00	19.00	15.00
Maximum	39.00	36.00	53.00	60.00	65.00	67.00	70.00	71.00	70.00	60.00	55.00	46.00

Station number 9030
Table of daily values for the year ending December 1980
DAILY MINIMUM TEMPERATURE, DEGREES FEHRENHEIT
NOAA - UNIONVILLE

Day	January	February	March	April	May	June	July	August	September	October	November	December
1	17.00	13.00	8.00	33.00	50.00	57.00	51.00	67.00	61.00	42.00	28.00	29.00
2	17.00	10.00	9.00	39.00	44.00	64.00	58.00	61.00	62.00	54.00	28.00	28.00
3	23.00	13.00	5.00	32.00	50.00	63.00	68.00	67.00	60.00	46.00	21.00	30.00
4	21.00	15.00	9.00	47.00	53.00	56.00	61.00	63.00	52.00	41.00	46.00	17.00
5	22.00	10.00	35.00	41.00	42.00	44.00	61.00	67.00	64.00	38.00	33.00	17.00
6	-8.00	14.00	33.00	29.00	47.00	50.00	63.00	65.00	63.00	28.00	20.00	17.00
7	8.00	17.00	30.00	34.00	47.00	63.00	45.00	67.00	56.00	32.00	31.00	35.00
8	23.00	15.00	45.00	50.00	47.00	58.00	59.00	61.00	50.00	31.00	46.00	37.00
9	24.00	19.00	38.00	53.00	34.00	41.00	53.00	70.00	49.00	41.00	33.00	48.00
10	2.00	3.00	23.00	37.00	32.00	52.00	62.00	67.00	62.00	46.00	34.00	38.00
11	26.00	9.00	27.00	34.00	53.00	40.00	59.00	66.00	38.00	45.00	33.00	32.00
12	31.00	19.00	20.00	41.00	55.00	40.00	61.00	67.00	45.00	47.00	31.00	30.00
13	19.00	10.00	24.00	45.00	60.00	42.00	55.00	57.00	50.00	31.00	22.00	25.00
14	30.00	12.00	27.00	46.00	58.00	45.00	51.00	56.00	55.00	24.00	29.00	17.00
15	34.00	23.00	25.00	45.00	39.00	56.00	60.00	65.00	56.00	38.00	44.00	17.00
16	21.00	30.00	20.00	41.00	36.00	55.00	69.00	57.00	42.00	35.00	32.00	27.00
17	26.00	16.00	36.00	24.00	44.00	42.00	67.00	46.00	63.00	37.00	18.00	19.00
18	38.00	8.00	39.00	30.00	55.00	44.00	62.00	58.00	62.00	59.00	30.00	14.00
19	32.00	14.00	22.00	33.00	53.00	49.00	64.00	64.00	48.00	51.00	24.00	27.00
20	23.00	18.00	37.00	36.00	60.00	57.00	66.00	57.00	50.00	38.00	17.00	9.00
21	19.00	32.00	43.00	49.00	58.00	47.00	70.00	62.00	57.00	38.00	18.00	2.00
22	20.00	30.00	33.00	32.00	48.00	47.00	67.00	52.00	60.00	38.00	28.00	4.00
23	30.00	31.00	23.00	38.00	51.00	47.00	67.00	59.00	65.00	25.00	18.00	14.00
24	9.00	35.00	32.00	38.00	63.00	58.00	59.00	54.00	50.00	28.00	39.00	18.00
25	18.00	34.00	43.00	48.00	63.00	60.00	55.00	53.00	59.00	48.00	35.00	6.00
26	11.00	26.00	29.00	45.00	43.00	54.00	62.00	54.00	55.00	38.00	20.00	2.00
27	17.00	20.00	23.00	45.00	46.00	58.00	62.00	56.00	33.00	31.00	23.00	7.00
28	27.00	20.00	31.00	49.00	47.00	58.00	67.00	58.00	32.00	43.00	34.00	26.00
29	17.00	4.00	42.00	48.00	50.00	69.00	68.00	61.00	38.00	31.00	32.00	30.00
30	15.00		42.00	50.00	55.00	66.00	60.00	59.00	45.00	27.00	32.00	28.00
31	16.00		39.00		65.00		59.00	67.00		22.00		17.00
Total	628.00	520.00	892.00	1212.0	1548.0	1582.0	1891.0	1883.0	1582.0	1173.0	879.00	667.00
Mean	20.26	17.93	28.77	40.40	49.94	52.73	61.00	60.74	52.73	37.84	29.30	21.52
Minimum	-8.00	3.00	5.00	24.00	32.00	40.00	45.00	46.00	32.00	22.00	17.00	2.00
Maximum	38.00	35.00	45.00	53.00	65.00	69.00	70.00	70.00	65.00	59.00	46.00	48.00

Station number 9030
Table of daily values for the year ending December 1981
DAILY MINIMUM TEMPERATURE, DEGREES FEHRENHEIT
NOAA - UNIONVILLE

Day	January	February	March	April	May	June	July	August	September	October	November	December
1	22.00	5.00	41.00	43.00	41.00	45.00	62.00	53.00	66.00	48.00	48.00	17.00
2	25.00	35.00	29.00	45.00	45.00	57.00	63.00	51.00	69.00	45.00	42.00	34.00
3	6.00	12.00	21.00	30.00	30.00	60.00	66.00	64.00	67.00	42.00	38.00	32.00
4	2.00	10.00	15.00	61.00	34.00	64.00	64.00	63.00	63.00	31.00	30.00	31.00
5	2.00	4.00	32.00	58.00	39.00	57.00	59.00	63.00	64.00	46.00	34.00	34.00
6	1.00	10.00	31.00	41.00	48.00	67.00	63.00	60.00	63.00	46.00	43.00	33.00
7	20.00	15.00	27.00	23.00	38.00	56.00	63.00	59.00	60.00	51.00	41.00	28.00
8	8.00	27.00	22.00	35.00	29.00	48.00	63.00	68.00	53.00	44.00	33.00	36.00
9	-2.00	16.00	33.00	54.00	31.00	70.00	68.00	62.00	48.00	29.00	29.00	29.00
10	10.00	15.00	22.00	30.00	54.00	60.00	70.00	59.00	40.00	28.00	37.00	25.00
11	3.00	44.00	28.00	47.00	60.00	56.00	59.00	63.00	50.00	39.00	28.00	24.00
12	-3.00	8.00	25.00	54.00	54.00	58.00	59.00	67.00	57.00	33.00	25.00	25.00
13	-5.00	8.00	24.00	40.00	35.00	64.00	67.00	56.00	55.00	30.00	17.00	12.00
14	17.00	16.00	26.00	42.00	48.00	70.00	64.00	58.00	56.00	27.00	25.00	17.00
15	12.00	15.00	21.00	35.00	59.00	68.00	51.00	62.00	62.00	30.00	44.00	32.00
16	24.00	20.00	31.00	25.00	44.00	68.00	57.00	63.00	50.00	42.00	44.00	29.00
17	19.00	36.00	22.00	48.00	37.00	66.00	55.00	45.00	58.00	27.00	31.00	13.00
18	6.00	35.00	17.00	54.00	45.00	52.00	58.00	40.00	50.00	34.00	47.00	21.00
19	18.00	43.00	14.00	37.00	45.00	60.00	60.00	46.00	42.00	43.00	30.00	2.00
20	-999.00	49.00	17.00	46.00	45.00	67.00	73.00	47.00	49.00	22.00	40.00	6.00
21	32.00	46.00	28.00	24.00	35.00	58.00	67.00	44.00	44.00	29.00	37.00	-4.00
22	14.00	50.00	17.00	28.00	41.00	64.00	64.00	57.00	49.00	41.00	34.00	22.00
23	33.00	49.00	32.00	49.00	41.00	59.00	52.00	45.00	43.00	50.00	28.00	34.00
24	32.00	29.00	21.00	49.00	44.00	56.00	56.00	50.00	40.00	33.00	18.00	23.00
25	17.00	30.00	19.00	44.00	50.00	64.00	64.00	50.00	34.00	28.00	17.00	31.00
26	28.00	35.00	19.00	30.00	55.00	60.00	68.00	56.00	44.00	44.00	17.00	16.00
27	-999.00	29.00	40.00	47.00	62.00	46.00	71.00	59.00	49.00	55.00	34.00	30.00
28	21.00	24.00	20.00	42.00	64.00	47.00	63.00	57.00	53.00	48.00	29.00	21.00
29	24.00		32.00	50.00	61.00	49.00	66.00	56.00	34.00	35.00	38.00	30.00
30	10.00		55.00	49.00	54.00	62.00	47.00	67.00	50.00	46.00	15.00	15.00
31	4.00		47.00		64.00		52.00	66.00		33.00		15.00
Total	-1598.0	715.00	828.00	1260.0	1432.0	1778.0	1914.0	1756.0	1562.0	1179.0	973.00	713.00
Mean	-51.55	25.54	26.71	42.00	46.19	59.27	61.74	56.65	52.07	38.03	32.43	23.00
Minimum	-999.00	4.00	14.00	23.00	29.00	45.00	47.00	40.00	34.00	22.00	15.00	-4.00
Maximum	33.00	50.00	55.00	61.00	64.00	70.00	73.00	68.00	69.00	55.00	48.00	36.00

Station number 9030
Table of daily values for the year ending December 1982
DAILY MINIMUM TEMPERATURE, DEGREES FEHRENHEIT
NOAA - UNIONVILLE

Day	January	February	March	April	May	June	July	August	September	October	November	December
1	34.00	34.00	15.00	31.00	34.00	66.00	48.00	60.00	68.00	46.00	50.00	41.00
2	22.00	18.00	24.00	36.00	37.00	59.00	48.00	58.00	69.00	50.00	46.00	48.00
3	22.00	33.00	24.00	38.00	34.00	50.00	58.00	58.00	64.00	39.00	47.00	51.00
4	33.00	32.00	19.00	38.00	38.00	51.00	56.00	60.00	47.00	54.00	53.00	55.00
5	34.00	21.00	30.00	27.00	33.00	59.00	62.00	71.00	42.00	56.00	35.00	46.00
6	19.00	30.00	24.00	29.00	38.00	49.00	54.00	69.00	45.00	59.00	25.00	55.00
7	38.00	14.00	24.00	18.00	46.00	57.00	65.00	66.00	50.00	56.00	20.00	32.00
8	19.00	12.00	18.00	21.00	55.00	53.00	67.00	71.00	62.00	55.00	25.00	23.00
9	15.00	36.00	20.00	33.00	42.00	58.00	68.00	68.00	60.00	50.00	32.00	28.00
10	0.00	18.00	17.00	26.00	34.00	58.00	66.00	61.00	52.00	53.00	43.00	12.00
11	-1.00	16.00	33.00	25.00	31.00	60.00	68.00	61.00	53.00	42.00	33.00	29.00
12	6.00	15.00	42.00	21.00	42.00	53.00	65.00	51.00	54.00	52.00	37.00	21.00
13	11.00	15.00	39.00	42.00	52.00	54.00	60.00	49.00	55.00	55.00	37.00	8.00
14	11.00	12.00	41.00	30.00	51.00	54.00	64.00	50.00	57.00	45.00	22.00	8.00
15	10.00	22.00	32.00	29.00	39.00	50.00	66.00	50.00	59.00	44.00	30.00	17.00
16	14.00	37.00	37.00	35.00	44.00	68.00	65.00	54.00	59.00	37.00	11.00	41.00
17	-9.00	28.00	37.00	60.00	49.00	62.00	69.00	61.00	46.00	31.00	22.00	24.00
18	-9.00	25.00	33.00	42.00	58.00	68.00	68.00	54.00	44.00	25.00	22.00	15.00
19	13.00	31.00	28.00	29.00	58.00	57.00	67.00	51.00	39.00	32.00	34.00	12.00
20	12.00	36.00	38.00	40.00	56.00	52.00	69.00	56.00	59.00	41.00	44.00	25.00
21	23.00	33.00	41.00	55.00	59.00	53.00	59.00	62.00	55.00	45.00	49.00	37.00
22	18.00	35.00	36.00	35.00	59.00	54.00	53.00	47.00	55.00	27.00	52.00	23.00
23	14.00	27.00	26.00	22.00	54.00	55.00	68.00	61.00	42.00	22.00	45.00	25.00
24	17.00	27.00	24.00	30.00	54.00	45.00	60.00	58.00	40.00	25.00	36.00	22.00
25	-1.00	21.00	29.00	32.00	58.00	53.00	59.00	64.00	48.00	38.00	19.00	35.00
26	5.00	10.00	38.00	55.00	54.00	58.00	64.00	46.00	48.00	40.00	27.00	51.00
27	1.00	23.00	25.00	53.00	56.00	59.00	66.00	52.00	55.00	30.00	36.00	39.00
28	3.00	16.00	18.00	35.00	65.00	63.00	69.00	53.00	50.00	27.00	20.00	41.00
29	23.00		16.00	30.00	61.00	70.00	56.00	35.00	45.00	31.00	36.00	43.00
30	15.00		23.00	31.00	63.00	60.00	59.00	51.00	50.00	37.00	35.00	23.00
31	36.00		50.00		62.00		67.00	57.00		42.00		18.00
Total	448.00	677.00	901.00	1028.0	1516.0	1708.0	1933.0	1765.0	1572.0	1286.0	1023.0	948.00
Mean	14.45	24.18	29.06	34.27	48.90	56.93	62.35	56.94	52.40	41.48	34.10	30.58
Minimum	-9.00	10.00	15.00	18.00	31.00	45.00	48.00	35.00	39.00	22.00	11.00	8.00
Maximum	38.00	37.00	50.00	60.00	65.00	70.00	69.00	71.00	69.00	59.00	53.00	55.00

Station number 9030
Table of daily values for the year ending December 1983
DAILY MINIMUM TEMPERATURE, DEGREES FEHRENHEIT
NOAA - UNIONVILLE

Day	January	February	March	April	May	June	July	August	September	October	November	December
1	21.00	20.00	34.00	26.00	58.00	45.00	62.00	62.00	58.00	60.00	31.00	26.00
2	24.00	32.00	36.00	30.00	60.00	-999.00	64.00	62.00	52.00	52.00	33.00	18.00
3	25.00	43.00	34.00	41.00	60.00	45.00	65.00	60.00	52.00	44.00	43.00	34.00
4	10.00	29.00	29.00	41.00	47.00	62.00	69.00	63.00	58.00	45.00	30.00	32.00
5	17.00	20.00	39.00	31.00	36.00	50.00	64.00	67.00	62.00	53.00	26.00	30.00
6	22.00	24.00	40.00	41.00	31.00	55.00	57.00	65.00	63.00	47.00	29.00	36.00
7	24.00	24.00	41.00	49.00	39.00	61.00	44.00	65.00	63.00	37.00	29.00	33.00
8	30.00	29.00	39.00	53.00	51.00	55.00	47.00	64.00	50.00	37.00	28.00	23.00
9	22.00	19.00	39.00	42.00	35.00	48.00	53.00	62.00	46.00	41.00	28.00	21.00
10	34.00	11.00	41.00	40.00	28.00	46.00	49.00	58.00	50.00	53.00	36.00	32.00
11	36.00	13.00	38.00	43.00	31.00	51.00	49.00	65.00	56.00	41.00	41.00	25.00
12	29.00	3.00	36.00	33.00	32.00	52.00	52.00	61.00	62.00	60.00	37.00	40.00
13	12.00	-16.00	33.00	28.00	35.00	51.00	60.00	56.00	62.00	67.00	26.00	42.00
14	21.00	9.00	24.00	38.00	41.00	56.00	54.00	45.00	52.00	43.00	29.00	35.00
15	30.00	11.00	32.00	49.00	62.00	59.00	58.00	45.00	41.00	36.00	24.00	46.00
16	27.00	16.00	27.00	41.00	45.00	60.00	66.00	51.00	42.00	33.00	37.00	27.00
17	17.00	11.00	28.00	25.00	31.00	60.00	66.00	54.00	53.00	38.00	39.00	25.00
18	10.00	32.00	40.00	32.00	35.00	65.00	66.00	69.00	43.00	46.00	26.00	16.00
19	11.00	17.00	51.00	30.00	48.00	61.00	65.00	64.00	55.00	48.00	31.00	23.00
20	7.00	13.00	44.00	32.00	52.00	65.00	64.00	61.00	54.00	48.00	31.00	15.00
21	11.00	12.00	44.00	29.00	60.00	63.00	56.00	55.00	60.00	41.00	38.00	13.00
22	14.00	20.00	32.00	31.00	55.00	62.00	61.00	57.00	47.00	32.00	29.00	25.00
23	30.00	34.00	27.00	33.00	59.00	52.00	47.00	65.00	32.00	46.00	36.00	17.00
24	32.00	22.00	20.00	45.00	55.00	57.00	65.00	61.00	30.00	52.00	50.00	3.00
25	26.00	27.00	21.00	39.00	38.00	58.00	56.00	58.00	31.00	45.00	32.00	-3.00
26	32.00	21.00	14.00	39.00	50.00	49.00	52.00	55.00	38.00	40.00	28.00	1.00
27	26.00	13.00	36.00	39.00	40.00	58.00	53.00	60.00	39.00	31.00	28.00	7.00
28	24.00	19.00	39.00	42.00	40.00	71.00	60.00	77.00	46.00	31.00	45.00	25.00
29	16.00		38.00	50.00	55.00	60.00	61.00	68.00	36.00	44.00	38.00	23.00
30	27.00		21.00	57.00	61.00	60.00	68.00	57.00	41.00	23.00	29.00	10.00
31	31.00		30.00		50.00		53.00	64.00		23.00		4.00
Total	698.00	528.00	1047.0	1149.0	1420.0	638.00	1806.0	1876.0	1474.0	1337.0	987.00	704.00
Mean	22.52	18.86	33.77	38.30	45.81	21.27	58.26	60.52	49.13	43.13	32.90	22.71
Minimum	7.00	-16.00	14.00	25.00	28.00	-999.00	44.00	45.00	30.00	23.00	24.00	-3.00
Maximum	36.00	43.00	51.00	57.00	62.00	71.00	69.00	77.00	63.00	67.00	50.00	46.00

Station number 9030
Table of daily values for the year ending December 1984
DAILY MINIMUM TEMPERATURE, DEGREES FEHRENHEIT
NOAA - UNIONVILLE

Day	January	February	March	April	May	June	July	August	September	October	November	December
1	9.00	8.00	19.00	22.00	49.00	37.00	68.00	62.00	49.00	47.00	46.00	33.00
2	20.00	12.00	16.00	23.00	35.00	44.00	58.00	62.00	54.00	46.00	44.00	25.00
3	24.00	25.00	12.00	33.00	41.00	45.00	60.00	63.00	60.00	32.00	26.00	40.00
4	18.00	29.00	14.00	41.00	53.00	43.00	59.00	65.00	61.00	37.00	29.00	25.00
5	30.00	29.00	29.00	50.00	42.00	46.00	70.00	67.00	44.00	41.00	51.00	29.00
6	27.00	18.00	36.00	42.00	50.00	60.00	66.00	59.00	44.00	37.00	37.00	29.00
7	28.00	18.00	29.00	41.00	51.00	60.00	61.00	65.00	38.00	42.00	30.00	18.00
8	15.00	15.00	18.00	35.00	52.00	56.00	55.00	62.00	43.00	45.00	21.00	17.00
9	18.00	11.00	10.00	32.00	35.00	63.00	53.00	67.00	46.00	56.00	26.00	18.00
10	32.00	22.00	3.00	25.00	38.00	61.00	64.00	65.00	47.00	50.00	36.00	27.00
11	17.00	32.00	10.00	26.00	40.00	66.00	64.00	68.00	57.00	51.00	44.00	38.00
12	0.00	30.00	15.00	30.00	55.00	62.00	71.00	68.00	61.00	40.00	37.00	24.00
13	11.00	38.00	23.00	48.00	40.00	66.00	64.00	67.00	53.00	42.00	35.00	36.00
14	21.00	44.00	28.00	49.00	51.00	66.00	64.00	64.00	62.00	41.00	31.00	46.00
15	12.00	45.00	22.00	44.00	34.00	54.00	65.00	63.00	57.00	34.00	23.00	44.00
16	5.00	39.00	31.00	47.00	36.00	48.00	66.00	59.00	37.00	50.00	33.00	40.00
17	19.00	44.00	34.00	35.00	29.00	59.00	65.00	61.00	34.00	57.00	23.00	42.00
18	14.00	44.00	31.00	34.00	36.00	64.00	59.00	60.00	37.00	51.00	24.00	36.00
19	13.00	34.00	40.00	37.00	49.00	65.00	49.00	57.00	36.00	49.00	24.00	39.00
20	-11.00	38.00	29.00	33.00	59.00	56.00	60.00	56.00	44.00	60.00	17.00	27.00
21	-15.00	27.00	41.00	40.00	59.00	52.00	61.00	45.00	52.00	56.00	12.00	32.00
22	-20.00	20.00	32.00	30.00	55.00	52.00	62.00	51.00	46.00	62.00	14.00	23.00
23	-6.00	27.00	35.00	36.00	63.00	61.00	69.00	62.00	51.00	54.00	15.00	20.00
24	10.00	41.00	21.00	42.00	46.00	65.00	69.00	52.00	63.00	48.00	17.00	20.00
25	28.00	37.00	38.00	46.00	47.00	55.00	55.00	50.00	63.00	51.00	19.00	30.00
26	19.00	24.00	34.00	33.00	61.00	48.00	60.00	48.00	56.00	57.00	19.00	14.00
27	16.00	22.00	26.00	44.00	55.00	49.00	66.00	50.00	32.00	55.00	23.00	32.00
28	21.00	30.00	38.00	50.00	57.00	62.00	55.00	59.00	40.00	55.00	48.00	35.00
29	23.00	23.00	31.00	50.00	64.00	58.00	55.00	67.00	40.00	49.00	33.00	41.00
30	19.00		34.00	53.00	49.00	65.00	60.00	64.00	37.00	42.00	22.00	45.00
31	25.00		30.00		35.00		53.00	62.00		49.00		38.00
Total	442.00	826.00	809.00	1151.0	1466.0	1688.0	1906.0	1870.0	1444.0	1486.0	859.00	963.00
Mean	14.26	28.48	26.10	38.37	47.29	56.27	61.48	60.32	48.13	47.94	28.63	31.06
Minimum	-20.00	8.00	3.00	22.00	29.00	37.00	49.00	45.00	32.00	32.00	12.00	14.00
Maximum	32.00	45.00	41.00	53.00	64.00	66.00	71.00	68.00	63.00	62.00	51.00	46.00

Station number 9030
Table of daily values for the year ending December 1985
DAILY MINIMUM TEMPERATURE, DEGREES FEHRENHEIT
NOAA - UNIONVILLE

Day	January	February	March	April	May	June	July	August	September	October	November	December
1	38.00	31.00	20.00	41.00	42.00	61.00	58.00	61.00	48.00	43.00	40.00	33.00
2	38.00	27.00	25.00	29.00	48.00	48.00	60.00	60.00	59.00	41.00	40.00	26.00
3	30.00	15.00	27.00	23.00	44.00	54.00	54.00	48.00	58.00	45.00	45.00	24.00
4	28.00	-4.00	26.00	26.00	28.00	55.00	60.00	49.00	59.00	55.00	48.00	18.00
5	30.00	6.00	37.00	34.00	36.00	56.00	62.00	48.00	61.00	43.00	49.00	18.00
6	22.00	21.00	24.00	52.00	49.00	51.00	60.00	54.00	65.00	44.00	46.00	22.00
7	25.00	19.00	14.00	28.00	56.00	48.00	61.00	60.00	68.00	31.00	32.00	28.00
8	24.00	5.00	38.00	27.00	37.00	56.00	53.00	58.00	66.00	32.00	33.00	32.00
9	11.00	12.00	33.00	24.00	38.00	60.00	60.00	60.00	69.00	41.00	36.00	33.00
10	14.00	13.00	22.00	15.00	41.00	58.00	61.00	59.00	60.00	48.00	29.00	23.00
11	19.00	17.00	31.00	29.00	44.00	61.00	62.00	62.00	55.00	54.00	31.00	33.00
12	7.00	33.00	43.00	33.00	45.00	61.00	62.00	58.00	42.00	45.00	50.00	41.00
13	15.00	28.00	35.00	37.00	52.00	52.00	58.00	55.00	39.00	43.00	45.00	34.00
14	19.00	26.00	37.00	46.00	51.00	42.00	59.00	67.00	33.00	45.00	46.00	17.00
15	20.00	19.00	25.00	48.00	54.00	48.00	56.00	66.00	36.00	51.00	43.00	12.00
16	11.00	12.00	23.00	47.00	56.00	65.00	67.00	59.00	35.00	42.00	38.00	24.00
17	20.00	20.00	20.00	36.00	39.00	60.00	64.00	68.00	37.00	33.00	30.00	25.00
18	27.00	21.00	20.00	30.00	40.00	64.00	54.00	59.00	40.00	45.00	29.00	15.00
19	24.00	30.00	22.00	50.00	40.00	55.00	56.00	62.00	45.00	43.00	39.00	4.00
20	-2.00	18.00	25.00	46.00	41.00	50.00	64.00	60.00	52.00	45.00	47.00	2.00
21	-10.00	17.00	22.00	48.00	57.00	49.00	65.00	59.00	49.00	42.00	36.00	13.00
22	8.00	39.00	25.00	50.00	53.00	56.00	60.00	50.00	50.00	38.00	33.00	4.00
23	16.00	36.00	33.00	51.00	54.00	52.00	55.00	51.00	52.00	45.00	33.00	12.00
24	23.00	42.00	30.00	51.00	50.00	57.00	46.00	50.00	54.00	51.00	25.00	15.00
25	23.00	42.00	35.00	49.00	49.00	54.00	57.00	63.00	37.00	49.00	25.00	9.00
26	12.00	40.00	19.00	38.00	51.00	46.00	59.00	65.00	44.00	26.00	36.00	6.00
27	8.00	38.00	19.00	45.00	51.00	45.00	62.00	63.00	48.00	35.00	37.00	8.00
28	10.00	16.00	43.00	47.00	68.00	48.00	55.00	59.00	43.00	35.00	37.00	24.00
29	12.00		53.00	39.00	54.00	52.00	54.00	54.00	38.00	21.00	29.00	18.00
30	9.00		40.00	34.00	44.00	55.00	62.00	55.00	39.00	26.00	25.00	15.00
31	24.00		41.00		56.00		63.00	58.00		40.00		19.00
Total	555.00	639.00	907.00	1153.0	1468.0	1619.0	1829.0	1800.0	1481.0	1277.0	1112.0	607.00
Mean	17.90	22.82	29.26	38.43	47.35	53.97	59.00	58.06	49.37	41.19	37.07	19.58
Minimum	-10.00	-4.00	14.00	15.00	28.00	42.00	46.00	48.00	33.00	21.00	25.00	2.00
Maximum	38.00	42.00	53.00	52.00	68.00	65.00	67.00	68.00	69.00	55.00	50.00	41.00

Station number 1530
Table of daily values for the year ending December 1979
DAILY MINIMUM TEMPERATURE, DEGREES FEHRENHEIT
NOAA - CATOCTIN MOUNTAIN PARK

Day	January	February	March	April	May	June	July	August	September	October	November	December
1	33.00	17.00	33.00	52.00	43.00	62.00	58.00	70.00	63.00	57.00	41.00	21.00
2	30.00	15.00	36.00	41.00	37.00	64.00	57.00	70.00	66.00	58.00	49.00	25.00
3	-1.00	12.00	33.00	41.00	48.00	56.00	54.00	64.00	67.00	52.00	38.00	18.00
4	6.00	22.00	34.00	34.00	50.00	56.00	53.00	65.00	64.00	50.00	34.00	27.00
5	16.00	2.00	43.00	35.00	38.00	58.00	48.00	66.00	68.00	49.00	32.00	33.00
6	19.00	17.00	39.00	31.00	44.00	61.00	48.00	68.00	66.00	41.00	37.00	40.00
7	24.00	15.00	30.00	23.00	48.00	62.00	55.00	58.00	64.00	42.00	41.00	32.00
8	20.00	16.00	32.00	30.00	56.00	66.00	58.00	67.00	53.00	35.00	31.00	30.00
9	4.00	5.00	30.00	32.00	62.00	64.00	58.00	66.00	46.00	44.00	40.00	24.00
10	13.00	1.00	41.00	29.00	65.00	67.00	59.00	67.00	52.00	32.00	50.00	30.00
11	9.00	-5.00	22.00	34.00	63.00	52.00	59.00	59.00	59.00	32.00	40.00	44.00
12	8.00	3.00	18.00	44.00	62.00	47.00	67.00	55.00	55.00	40.00	36.00	47.00
13	15.00	0.00	25.00	38.00	62.00	48.00	69.00	50.00	51.00	40.00	35.00	34.00
14	29.00	0.00	37.00	34.00	51.00	53.00	68.00	61.00	64.00	36.00	31.00	27.00
15	8.00	5.00	15.00	44.00	52.00	55.00	65.00	51.00	48.00	34.00	28.00	21.00
16	18.00	10.00	15.00	38.00	48.00	61.00	61.00	49.00	47.00	45.00	35.00	26.00
17	22.00	-5.00	33.00	37.00	44.00	59.00	65.00	50.00	53.00	52.00	34.00	15.00
18	16.00	-4.00	36.00	35.00	50.00	61.00	64.00	57.00	54.00	51.00	48.00	14.00
19	5.00	2.00	30.00	36.00	55.00	53.00	62.00	61.00	57.00	46.00	49.00	21.00
20	12.00	14.00	30.00	35.00	54.00	55.00	67.00	61.00	41.00	50.00	49.00	18.00
21	23.00	30.00	35.00	44.00	55.00	57.00	65.00	58.00	54.00	59.00	48.00	22.00
22	26.00	27.00	41.00	48.00	49.00	55.00	64.00	54.00	56.00	61.00	48.00	24.00
23	18.00	33.00	40.00	54.00	54.00	61.00	64.00	61.00	49.00	58.00	48.00	34.00
24	26.00	33.00	48.00	54.00	57.00	50.00	64.00	67.00	46.00	37.00	56.00	41.00
25	24.00	35.00	33.00	56.00	51.00	46.00	68.00	67.00	49.00	37.00	55.00	40.00
26	24.00	32.00	27.00	55.00	45.00	51.00	67.00	64.00	54.00	30.00	54.00	33.00
27	26.00	29.00	27.00	52.00	45.00	53.00	64.00	68.00	56.00	28.00	41.00	28.00
28	27.00	27.00	38.00	48.00	50.00	57.00	64.00	65.00	56.00	36.00	40.00	27.00
29	30.00		52.00	35.00	49.00	57.00	62.00	67.00	61.00	44.00	25.00	29.00
30	25.00		56.00	37.00	50.00	61.00	64.00	65.00	61.00	36.00	19.00	27.00
31	19.00		50.00		55.00		67.00	65.00		-999.00		27.00
Total	574.00	388.00	1059.0	1206.0	1592.0	1708.0	1908.0	1916.0	1680.0	313.00	1212.0	879.00
Mean	18.52	13.86	34.16	40.20	51.35	56.93	61.55	61.81	56.00	10.10	40.40	28.35
Minimum	-1.00	-5.00	15.00	23.00	37.00	46.00	48.00	49.00	41.00	-999.00	19.00	14.00
Maximum	33.00	35.00	56.00	56.00	65.00	67.00	69.00	70.00	68.00	61.00	56.00	47.00

Station number 1530
Table of daily values for the year ending December 1980
DAILY MINIMUM TEMPERATURE, DEGREES FEHRENHEIT
NOAA - CATOCTIN MOUNTAIN PARK

Day	January	February	March	April	May	June	July	August	September	October	November	December
1	26.00	7.00	1.00	30.00	47.00	61.00	55.00	65.00	69.00	53.00	35.00	36.00
2	23.00	7.00	4.00	30.00	49.00	65.00	61.00	68.00	65.00	53.00	32.00	47.00
3	25.00	7.00	8.00	37.00	51.00	68.00	68.00	69.00	60.00	48.00	31.00	25.00
4	21.00	12.00	23.00	45.00	55.00	52.00	62.00	68.00	63.00	43.00	42.00	20.00
5	19.00	13.00	32.00	35.00	59.00	50.00	68.00	69.00	67.00	41.00	38.00	25.00
6	15.00	15.00	26.00	39.00	63.00	54.00	64.00	70.00	67.00	48.00	29.00	30.00
7	18.00	13.00	30.00	40.00	48.00	60.00	55.00	67.00	59.00	43.00	39.00	43.00
8	22.00	17.00	48.00	45.00	45.00	54.00	60.00	71.00	57.00	48.00	47.00	51.00
9	21.00	20.00	33.00	49.00	35.00	45.00	61.00	70.00	61.00	57.00	38.00	41.00
10	14.00	12.00	30.00	45.00	41.00	46.00	64.00	69.00	56.00	45.00	35.00	34.00
11	25.00	15.00	20.00	37.00	50.00	41.00	64.00	66.00	50.00	45.00	28.00	26.00
12	27.00	14.00	15.00	48.00	60.00	46.00	67.00	65.00	57.00	41.00	27.00	26.00
13	16.00	15.00	19.00	38.00	59.00	52.00	64.00	60.00	60.00	38.00	34.00	36.00
14	26.00	23.00	20.00	40.00	54.00	55.00	58.00	65.00	63.00	-999.00	48.00	22.00
15	35.00	27.00	27.00	38.00	40.00	64.00	67.00	67.00	61.00	40.00	37.00	17.00
16	32.00	26.00	27.00	35.00	44.00	52.00	72.00	58.00	50.00	-999.00	29.00	23.00
17	31.00	11.00	37.00	24.00	50.00	45.00	71.00	56.00	61.00	-999.00	23.00	16.00
18	34.00	11.00	33.00	38.00	51.00	54.00	66.00	58.00	60.00	56.00	25.00	18.00
19	30.00	22.00	28.00	44.00	60.00	54.00	70.00	63.00	55.00	51.00	25.00	15.00
20	26.00	28.00	34.00	47.00	57.00	53.00	72.00	64.00	61.00	38.00	22.00	4.00
21	22.00	38.00	37.00	48.00	57.00	52.00	67.00	60.00	65.00	42.00	26.00	5.00
22	29.00	34.00	30.00	45.00	55.00	59.00	65.00	58.00	69.00	44.00	30.00	9.00
23	22.00	36.00	25.00	40.00	61.00	62.00	64.00	62.00	68.00	34.00	33.00	16.00
24	8.00	37.00	37.00	42.00	65.00	62.00	61.00	63.00	52.00	33.00	35.00	30.00
25	17.00	29.00	38.00	46.00	62.00	66.00	63.00	66.00	57.00	38.00	29.00	-1.00
26	18.00	20.00	28.00	44.00	60.00	60.00	67.00	62.00	54.00	32.00	25.00	3.00
27	17.00	17.00	27.00	41.00	49.00	65.00	65.00	68.00	40.00	31.00	28.00	10.00
28	24.00	18.00	35.00	45.00	54.00	64.00	66.00	68.00	49.00	39.00	28.00	21.00
29	20.00	5.00	37.00	44.00	57.00	64.00	66.00	67.00	49.00	31.00	31.00	30.00
30	8.00		40.00	46.00	56.00	59.00	64.00	66.00	54.00	30.00	30.00	33.00
31	13.00		36.00		64.00		64.00	66.00		35.00		15.00
Total	684.00	549.00	865.00	1225.0	1658.0	1684.0	2001.0	2014.0	1759.0	-1820.0	959.00	726.00
Mean	22.06	18.93	27.90	40.83	53.48	56.13	64.55	64.97	58.63	-58.71	31.97	23.42
Minimum	8.00	5.00	1.00	24.00	35.00	41.00	55.00	56.00	40.00	-999.00	22.00	-1.00
Maximum	35.00	38.00	48.00	49.00	65.00	68.00	72.00	71.00	69.00	57.00	48.00	51.00

Station number 1530
Table of daily values for the year ending December 1981
DAILY MINIMUM TEMPERATURE, DEGREES FEHRENHEIT
NOAA - CATOCTIN MOUNTAIN PARK

Day	January	February	March	April	May	June	July	August	September	October	November	December
1	13.00	18.00	35.00	52.00	44.00	52.00	61.00	61.00	64.00	51.00	38.00	25.00
2	19.00	22.00	32.00	44.00	40.00	54.00	62.00	60.00	65.00	44.00	49.00	32.00
3	12.00	5.00	21.00	49.00	37.00	57.00	62.00	61.00	62.00	39.00	45.00	35.00
4	0.00	7.00	20.00	55.00	49.00	61.00	62.00	64.00	59.00	40.00	46.00	31.00
5	2.00	5.00	28.00	54.00	47.00	60.00	63.00	71.00	60.00	50.00	49.00	31.00
6	10.00	14.00	25.00	34.00	36.00	65.00	64.00	62.00	62.00	59.00	42.00	26.00
7	19.00	23.00	18.00	31.00	39.00	58.00	66.00	59.00	63.00	47.00	38.00	27.00
8	3.00	30.00	24.00	41.00	38.00	58.00	67.00	66.00	61.00	42.00	34.00	34.00
9	5.00	10.00	31.00	53.00	38.00	65.00	74.00	65.00	50.00	36.00	45.00	22.00
10	11.00	19.00	29.00	39.00	50.00	59.00	72.00	65.00	50.00	36.00	31.00	18.00
11	4.00	35.00	31.00	49.00	57.00	57.00	64.00	68.00	59.00	42.00	33.00	21.00
12	-4.00	0.00	22.00	50.00	49.00	61.00	68.00	65.00	65.00	40.00	31.00	22.00
13	2.00	7.00	40.00	35.00	43.00	66.00	69.00	61.00	63.00	35.00	26.00	17.00
14	13.00	-999.00	20.00	38.00	55.00	68.00	68.00	64.00	64.00	38.00	37.00	21.00
15	17.00	31.00	26.00	30.00	56.00	68.00	58.00	67.00	62.00	43.00	45.00	30.00
16	23.00	29.00	30.00	33.00	55.00	72.00	62.00	65.00	52.00	51.00	43.00	24.00
17	13.00	43.00	18.00	49.00	45.00	64.00	60.00	50.00	55.00	34.00	39.00	20.00
18	11.00	46.00	12.00	57.00	46.00	58.00	65.00	52.00	49.00	44.00	40.00	18.00
19	25.00	47.00	18.00	38.00	41.00	64.00	68.00	56.00	46.00	38.00	37.00	10.00
20	34.00	49.00	18.00	42.00	42.00	65.00	71.00	55.00	52.00	31.00	34.00	9.00
21	27.00	41.00	25.00	27.00	50.00	62.00	68.00	55.00	52.00	44.00	31.00	9.00
22	25.00	47.00	25.00	34.00	56.00	63.00	63.00	53.00	56.00	51.00	28.00	20.00
23	28.00	45.00	29.00	50.00	48.00	58.00	55.00	55.00	41.00	42.00	24.00	32.00
24	27.00	30.00	31.00	43.00	57.00	62.00	60.00	60.00	42.00	29.00	24.00	31.00
25	25.00	31.00	30.00	38.00	61.00	66.00	60.00	55.00	46.00	31.00	21.00	30.00
26	34.00	30.00	32.00	34.00	64.00	54.00	64.00	59.00	55.00	34.00	25.00	26.00
27	37.00	28.00	39.00	47.00	62.00	52.00	68.00	58.00	58.00	54.00	35.00	26.00
28	25.00	37.00	32.00	53.00	60.00	58.00	63.00	65.00	52.00	49.00	30.00	26.00
29	23.00		45.00	58.00	61.00	58.00	53.00	64.00	41.00	35.00	31.00	28.00
30	11.00		51.00	47.00	59.00	65.00	55.00	61.00	48.00	41.00	22.00	17.00
31	10.00		51.00		57.00		56.00	63.00		37.00		21.00
Total	504.00	-270.00	888.00	1304.0	1542.0	1830.0	1971.0	1885.0	1654.0	1287.0	1053.0	739.00
Mean	16.26	-9.64	28.65	43.47	49.74	61.00	63.58	60.81	55.13	41.52	35.10	23.84
Minimum	-4.00	-999.00	12.00	27.00	36.00	52.00	53.00	50.00	41.00	29.00	21.00	9.00
Maximum	37.00	49.00	51.00	58.00	64.00	72.00	74.00	71.00	65.00	59.00	49.00	35.00

Station number 1530
Table of daily values for the year ending December 1982
DAILY MINIMUM TEMPERATURE, DEGREES FEHRENHEIT
NOAA - CATOCTIN MOUNTAIN PARK

Day	January	February	March	April	May	June	July	August	September	October	November	December
1	27.00	25.00	21.00	42.00	50.00	65.00	54.00	61.00	65.00	52.00	59.00	43.00
2	21.00	20.00	32.00	37.00	47.00	53.00	55.00	63.00	66.00	56.00	58.00	43.00
3	21.00	27.00	20.00	38.00	48.00	57.00	59.00	74.00	61.00	52.00	55.00	48.00
4	29.00	31.00	20.00	30.00	44.00	52.00	55.00	65.00	53.00	61.00	50.00	55.00
5	29.00	24.00	25.00	22.00	46.00	53.00	61.00	68.00	52.00	55.00	32.00	54.00
6	28.00	22.00	25.00	26.00	47.00	53.00	56.00	65.00	57.00	60.00	28.00	53.00
7	34.00	9.00	26.00	12.00	61.00	52.00	63.00	64.00	61.00	60.00	32.00	32.00
8	15.00	23.00	15.00	16.00	51.00	55.00	63.00	68.00	58.00	60.00	39.00	32.00
9	14.00	25.00	17.00	29.00	46.00	57.00	66.00	66.00	58.00	60.00	45.00	25.00
10	-6.00	11.00	18.00	24.00	46.00	55.00	68.00	67.00	60.00	48.00	39.00	11.00
11	-7.00	15.00	32.00	29.00	44.00	56.00	68.00	57.00	62.00	44.00	38.00	27.00
12	3.00	18.00	40.00	27.00	58.00	51.00	67.00	51.00	64.00	48.00	47.00	17.00
13	12.00	21.00	40.00	39.00	61.00	50.00	65.00	53.00	64.00	52.00	33.00	15.00
14	14.00	20.00	31.00	34.00	56.00	50.00	67.00	57.00	63.00	45.00	25.00	16.00
15	9.00	27.00	35.00	39.00	51.00	58.00	64.00	61.00	65.00	48.00	30.00	25.00
16	11.00	43.00	32.00	45.00	55.00	63.00	67.00	63.00	60.00	38.00	15.00	41.00
17	-16.00	24.00	32.00	56.00	61.00	60.00	70.00	65.00	49.00	33.00	30.00	32.00
18	-8.00	21.00	32.00	41.00	59.00	55.00	71.00	56.00	55.00	34.00	35.00	16.00
19	9.00	26.00	37.00	41.00	61.00	59.00	71.00	56.00	46.00	41.00	41.00	20.00
20	14.00	30.00	32.00	42.00	60.00	51.00	68.00	64.00	58.00	49.00	40.00	24.00
21	19.00	32.00	36.00	42.00	60.00	57.00	57.00	57.00	51.00	40.00	45.00	27.00
22	8.00	29.00	34.00	44.00	55.00	59.00	63.00	46.00	50.00	33.00	50.00	27.00
23	10.00	29.00	30.00	33.00	48.00	53.00	69.00	58.00	44.00	28.00	45.00	29.00
24	10.00	30.00	32.00	48.00	50.00	52.00	62.00	61.00	49.00	34.00	30.00	41.00
25	4.00	15.00	35.00	44.00	54.00	58.00	65.00	65.00	50.00	35.00	24.00	48.00
26	4.00	10.00	28.00	51.00	56.00	64.00	69.00	53.00	52.00	38.00	32.00	47.00
27	6.00	22.00	19.00	52.00	60.00	66.00	71.00	59.00	53.00	42.00	30.00	35.00
28	14.00	23.00	13.00	39.00	62.00	67.00	68.00	57.00	54.00	44.00	22.00	36.00
29	22.00		27.00	36.00	59.00	68.00	58.00	42.00	53.00	46.00	32.00	35.00
30	23.00		32.00	45.00	62.00	64.00	62.00	52.00	55.00	47.00	40.00	24.00
31	35.00		48.00		63.00		63.00	59.00		49.00		22.00
Total	408.00	652.00	896.00	1103.0	1681.0	1713.0	1985.0	1853.0	1688.0	1432.0	1121.0	1000.0
Mean	13.16	23.29	28.90	36.77	54.23	57.10	64.03	59.77	56.27	46.19	37.37	32.26
Minimum	-16.00	9.00	13.00	12.00	44.00	50.00	54.00	42.00	44.00	28.00	15.00	11.00
Maximum	35.00	43.00	48.00	56.00	63.00	68.00	71.00	74.00	66.00	61.00	59.00	55.00

Station number 1530
Table of daily values for the year ending December 1983
DAILY MINIMUM TEMPERATURE, DEGREES FEHRENHEIT
NOAA - CATOCTIN MOUNTAIN PARK

Day	January	February	March	April	May	June	July	August	September	October	November	December
1	27.00	26.00	34.00	32.00	58.00	50.00	61.00	65.00	60.00	55.00	39.00	25.00
2	32.00	30.00	39.00	38.00	61.00	46.00	69.00	64.00	62.00	52.00	42.00	22.00
3	26.00	40.00	38.00	39.00	60.00	56.00	71.00	66.00	63.00	54.00	48.00	22.00
4	18.00	23.00	46.00	37.00	48.00	57.00	72.00	66.00	66.00	60.00	32.00	29.00
5	23.00	15.00	37.00	37.00	49.00	55.00	67.00	67.00	69.00	62.00	30.00	34.00
6	29.00	22.00	43.00	45.00	39.00	61.00	59.00	64.00	72.00	52.00	29.00	37.00
7	31.00	20.00	42.00	46.00	39.00	59.00	50.00	68.00	61.00	46.00	34.00	26.00
8	30.00	22.00	35.00	50.00	54.00	55.00	58.00	70.00	57.00	50.00	34.00	25.00
9	28.00	19.00	35.00	44.00	37.00	49.00	55.00	71.00	62.00	50.00	36.00	26.00
10	30.00	11.00	38.00	36.00	32.00	50.00	55.00	60.00	66.00	49.00	47.00	35.00
11	36.00	10.00	35.00	38.00	40.00	61.00	57.00	66.00	72.00	44.00	36.00	30.00
12	25.00	8.00	31.00	35.00	43.00	64.00	67.00	62.00	66.00	54.00	31.00	35.00
13	17.00	0.00	29.00	34.00	46.00	69.00	63.00	53.00	56.00	65.00	25.00	39.00
14	23.00	19.00	37.00	32.00	55.00	65.00	64.00	52.00	51.00	41.00	29.00	36.00
15	26.00	25.00	46.00	45.00	61.00	67.00	68.00	56.00	49.00	46.00	30.00	42.00
16	21.00	32.00	28.00	36.00	42.00	67.00	71.00	59.00	49.00	40.00	33.00	30.00
17	15.00	32.00	32.00	28.00	33.00	65.00	73.00	61.00	55.00	46.00	34.00	22.00
18	9.00	30.00	34.00	29.00	39.00	60.00	68.00	68.00	54.00	52.00	31.00	19.00
19	7.00	23.00	45.00	24.00	43.00	61.00	71.00	69.00	66.00	44.00	41.00	18.00
20	7.00	26.00	37.00	24.00	52.00	64.00	67.00	73.00	67.00	42.00	41.00	9.00
21	15.00	31.00	42.00	34.00	59.00	59.00	67.00	62.00	58.00	38.00	40.00	9.00
22	18.00	43.00	26.00	42.00	55.00	58.00	61.00	67.00	43.00	33.00	40.00	19.00
23	26.00	35.00	21.00	48.00	57.00	59.00	59.00	68.00	42.00	43.00	49.00	12.00
24	31.00	27.00	17.00	42.00	53.00	59.00	65.00	64.00	40.00	49.00	46.00	0.00
25	31.00	30.00	18.00	38.00	49.00	63.00	62.00	62.00	46.00	41.00	28.00	-11.00
26	29.00	19.00	19.00	35.00	50.00	56.00	63.00	62.00	44.00	40.00	33.00	-5.00
27	28.00	20.00	30.00	53.00	42.00	67.00	66.00	68.00	49.00	35.00	43.00	8.00
28	22.00	29.00	30.00	61.00	44.00	72.00	66.00	69.00	54.00	40.00	40.00	21.00
29	24.00		32.00	62.00	51.00	57.00	65.00	65.00	48.00	44.00	37.00	18.00
30	28.00		25.00	59.00	58.00	59.00	69.00	66.00	48.00	29.00	30.00	5.00
31	34.00		20.00		54.00		68.00	62.00		32.00		6.00
Total	746.00	667.00	1021.0	1203.0	1503.0	1790.0	1997.0	1995.0	1695.0	1428.0	1088.0	643.00
Mean	24.06	23.82	32.94	40.10	48.48	59.67	64.42	64.35	56.50	46.06	36.27	20.74
Minimum	7.00	0.00	17.00	24.00	32.00	46.00	50.00	52.00	40.00	29.00	25.00	-11.00
Maximum	36.00	43.00	46.00	62.00	61.00	72.00	73.00	73.00	72.00	65.00	49.00	42.00

Station number 1530
Table of daily values for the year ending December 1984
DAILY MINIMUM TEMPERATURE, DEGREES FEHRENHEIT
NOAA - CATOCTIN MOUNTAIN PARK

Day	January	February	March	April	May	June	July	August	September	October	November	December
1	17.00	10.00	14.00	29.00	46.00	49.00	64.00	66.00	56.00	44.00	42.00	40.00
2	22.00	19.00	20.00	34.00	46.00	51.00	60.00	70.00	60.00	42.00	37.00	35.00
3	28.00	28.00	15.00	35.00	50.00	57.00	61.00	67.00	70.00	41.00	27.00	37.00
4	27.00	32.00	15.00	36.00	50.00	54.00	61.00	66.00	60.00	47.00	33.00	24.00
5	33.00	29.00	28.00	43.00	46.00	60.00	68.00	67.00	56.00	51.00	47.00	25.00
6	32.00	20.00	30.00	37.00	47.00	66.00	65.00	65.00	52.00	40.00	39.00	25.00
7	23.00	13.00	25.00	34.00	48.00	69.00	62.00	69.00	47.00	47.00	30.00	13.00
8	18.00	13.00	18.00	33.00	50.00	70.00	50.00	67.00	51.00	49.00	29.00	17.00
9	19.00	25.00	9.00	32.00	39.00	73.00	56.00	70.00	54.00	57.00	33.00	28.00
10	27.00	27.00	8.00	35.00	41.00	72.00	62.00	68.00	60.00	49.00	41.00	32.00
11	14.00	38.00	14.00	32.00	45.00	69.00	65.00	66.00	62.00	56.00	45.00	36.00
12	2.00	42.00	10.00	32.00	55.00	65.00	64.00	68.00	60.00	51.00	30.00	29.00
13	10.00	39.00	18.00	46.00	49.00	70.00	65.00	68.00	56.00	51.00	35.00	39.00
14	17.00	42.00	26.00	46.00	47.00	67.00	67.00	69.00	65.00	46.00	32.00	41.00
15	14.00	40.00	27.00	40.00	39.00	54.00	67.00	68.00	55.00	49.00	30.00	41.00
16	10.00	37.00	39.00	44.00	36.00	51.00	71.00	63.00	41.00	54.00	39.00	37.00
17	18.00	41.00	28.00	41.00	37.00	55.00	68.00	65.00	45.00	53.00	27.00	41.00
18	18.00	40.00	32.00	34.00	47.00	61.00	55.00	66.00	46.00	56.00	32.00	48.00
19	11.00	38.00	36.00	35.00	49.00	65.00	56.00	63.00	48.00	58.00	29.00	44.00
20	0.00	38.00	32.00	39.00	62.00	61.00	61.00	55.00	58.00	61.00	18.00	35.00
21	-5.00	31.00	31.00	37.00	59.00	56.00	60.00	51.00	58.00	59.00	21.00	31.00
22	-2.00	27.00	31.00	33.00	58.00	56.00	63.00	59.00	57.00	62.00	18.00	33.00
23	10.00	35.00	29.00	33.00	60.00	56.00	66.00	60.00	57.00	52.00	21.00	26.00
24	21.00	38.00	25.00	39.00	51.00	62.00	69.00	56.00	65.00	44.00	31.00	28.00
25	37.00	33.00	35.00	42.00	57.00	58.00	63.00	55.00	65.00	45.00	36.00	24.00
26	34.00	20.00	32.00	49.00	60.00	53.00	63.00	59.00	51.00	54.00	35.00	24.00
27	35.00	22.00	30.00	52.00	57.00	58.00	63.00	60.00	41.00	63.00	39.00	30.00
28	20.00	24.00	33.00	43.00	54.00	65.00	56.00	64.00	37.00	59.00	47.00	38.00
29	25.00	17.00	28.00	47.00	61.00	62.00	58.00	65.00	42.00	59.00	29.00	44.00
30	25.00		29.00	51.00	55.00	63.00	61.00	66.00	43.00	47.00	28.00	42.00
31	19.00		30.00		41.00		60.00	63.00		45.00		35.00
Total	579.00	858.00	777.00	1163.0	1542.0	1828.0	1930.0	1984.0	1618.0	1591.0	980.00	1022.0
Mean	18.68	29.59	25.06	38.77	49.74	60.93	62.26	64.00	53.93	51.32	32.67	32.97
Minimum	-5.00	10.00	8.00	29.00	36.00	49.00	50.00	51.00	37.00	40.00	18.00	13.00
Maximum	37.00	42.00	39.00	52.00	62.00	73.00	71.00	70.00	70.00	63.00	47.00	48.00

Station number 1530
Table of daily values for the year ending December 1985
DAILY MINIMUM TEMPERATURE, DEGREES FEHRENHEIT
NOAA - CATOCTIN MOUNTAIN PARK

Day	January	February	March	April	May	June	July	August	September	October	November	December
1	37.00	29.00	28.00	39.00	58.00	62.00	59.00	59.00	53.00	55.00	45.00	36.00
2	34.00	24.00	41.00	30.00	45.00	59.00	60.00	57.00	61.00	48.00	43.00	21.00
3	26.00	10.00	36.00	28.00	40.00	62.00	58.00	51.00	66.00	50.00	45.00	19.00
4	24.00	7.00	25.00	38.00	37.00	61.00	62.00	59.00	69.00	53.00	46.00	21.00
5	26.00	12.00	37.00	46.00	49.00	59.00	60.00	59.00	70.00	49.00	49.00	23.00
6	26.00	21.00	20.00	49.00	59.00	56.00	65.00	61.00	72.00	44.00	45.00	29.00
7	30.00	16.00	19.00	38.00	52.00	51.00	62.00	63.00	70.00	40.00	39.00	27.00
8	22.00	8.00	34.00	30.00	46.00	56.00	62.00	65.00	71.00	45.00	35.00	28.00
9	9.00	11.00	35.00	25.00	43.00	61.00	62.00	65.00	68.00	41.00	41.00	33.00
10	13.00	13.00	34.00	18.00	52.00	66.00	65.00	64.00	68.00	56.00	47.00	34.00
11	13.00	20.00	41.00	35.00	61.00	62.00	62.00	67.00	59.00	57.00	53.00	40.00
12	14.00	29.00	39.00	45.00	61.00	63.00	62.00	59.00	46.00	41.00	48.00	38.00
13	16.00	23.00	34.00	46.00	59.00	48.00	64.00	69.00	41.00	41.00	50.00	31.00
14	25.00	23.00	38.00	40.00	58.00	50.00	65.00	73.00	43.00	60.00	53.00	10.00
15	15.00	19.00	32.00	50.00	51.00	53.00	62.00	68.00	47.00	62.00	42.00	13.00
16	8.00	17.00	25.00	48.00	53.00	58.00	68.00	68.00	52.00	42.00	32.00	20.00
17	17.00	13.00	35.00	36.00	52.00	59.00	58.00	62.00	52.00	40.00	38.00	14.00
18	23.00	22.00	19.00	40.00	45.00	65.00	61.00	61.00	55.00	45.00	42.00	12.00
19	24.00	24.00	14.00	65.00	43.00	58.00	60.00	60.00	58.00	50.00	50.00	5.00
20	-9.00	32.00	39.00	61.00	55.00	53.00	62.00	63.00	61.00	49.00	49.00	15.00
21	-16.00	21.00	27.00	57.00	60.00	55.00	68.00	61.00	60.00	41.00	39.00	14.00
22	-1.00	29.00	29.00	65.00	49.00	61.00	67.00	54.00	61.00	46.00	30.00	10.00
23	13.00	39.00	30.00	64.00	51.00	62.00	53.00	55.00	59.00	51.00	32.00	22.00
24	21.00	45.00	32.00	46.00	49.00	66.00	56.00	58.00	62.00	52.00	32.00	30.00
25	19.00	49.00	31.00	46.00	49.00	52.00	63.00	60.00	47.00	48.00	34.00	11.00
26	12.00	40.00	26.00	53.00	59.00	54.00	66.00	66.00	50.00	42.00	31.00	-1.00
27	7.00	32.00	40.00	58.00	62.00	52.00	63.00	63.00	54.00	48.00	35.00	7.00
28	21.00	16.00	56.00	52.00	62.00	51.00	60.00	60.00	47.00	42.00	34.00	21.00
29	15.00		55.00	41.00	53.00	55.00	63.00	63.00	50.00	28.00	35.00	20.00
30	14.00		42.00	52.00	50.00	59.00	66.00	65.00	52.00	34.00	36.00	19.00
31	21.00		36.00		56.00		70.00	59.00		44.00		24.00
Total	519.00	644.00	1029.0	1341.0	1619.0	1729.0	1934.0	1917.0	1724.0	1444.0	1230.0	646.00
Mean	16.74	23.00	33.19	44.70	52.23	57.63	62.39	61.84	57.47	46.58	41.00	20.84
Minimum	-16.00	7.00	14.00	18.00	37.00	48.00	53.00	51.00	41.00	28.00	30.00	-1.00
Maximum	37.00	49.00	56.00	65.00	62.00	66.00	70.00	73.00	72.00	62.00	53.00	40.00

Station number 3218
Table of daily values for the year ending December 1979
DAILY MINIMUM TEMPERATURE, DEGREES FEHRENHEIT
NOAA - GETTYSBURG

Day	January	February	March	April	May	June	July	August	September	October	November	December
1	31.00	19.00	28.00	51.00	45.00	59.00	58.00	70.00	58.00	59.00	39.00	24.00
2	47.00	18.00	32.00	42.00	36.00	65.00	60.00	71.00	62.00	56.00	48.00	23.00
3	2.00	18.00	30.00	42.00	44.00	62.00	61.00	67.00	68.00	55.00	40.00	19.00
4	3.00	21.00	35.00	34.00	54.00	57.00	55.00	66.00	65.00	50.00	30.00	24.00
5	13.00	8.00	37.00	36.00	42.00	54.00	50.00	68.00	68.00	49.00	26.00	26.00
6	17.00	7.00	43.00	33.00	36.00	58.00	49.00	69.00	70.00	45.00	28.00	25.00
7	17.00	9.00	25.00	20.00	46.00	60.00	49.00	59.00	66.00	48.00	23.00	34.00
8	29.00	18.00	27.00	26.00	52.00	62.00	52.00	65.00	56.00	43.00	31.00	39.00
9	7.00	9.00	28.00	22.00	59.00	66.00	55.00	69.00	46.00	44.00	38.00	26.00
10	8.00	-2.00	35.00	30.00	63.00	67.00	62.00	67.00	46.00	30.00	38.00	24.00
11	13.00	-2.00	26.00	28.00	59.00	60.00	60.00	69.00	51.00	28.00	42.00	31.00
12	10.00	1.00	19.00	42.00	62.00	47.00	66.00	56.00	52.00	36.00	37.00	40.00
13	13.00	3.00	22.00	44.00	63.00	47.00	66.00	51.00	56.00	43.00	38.00	39.00
14	21.00	-3.00	33.00	35.00	54.00	43.00	65.00	51.00	60.00	37.00	34.00	28.00
15	11.00	5.00	18.00	34.00	47.00	50.00	64.00	54.00	51.00	34.00	30.00	19.00
16	11.00	11.00	16.00	40.00	47.00	54.00	68.00	50.00	45.00	38.00	35.00	22.00
17	21.00	-1.00	24.00	39.00	44.00	59.00	66.00	48.00	47.00	43.00	34.00	18.00
18	19.00	-5.00	23.00	39.00	42.00	60.00	68.00	56.00	47.00	42.00	40.00	15.00
19	6.00	0.00	26.00	35.00	50.00	54.00	61.00	60.00	54.00	41.00	34.00	18.00
20	9.00	1.00	31.00	34.00	55.00	51.00	65.00	62.00	39.00	48.00	39.00	19.00
21	19.00	13.00	37.00	35.00	55.00	54.00	66.00	62.00	49.00	54.00	35.00	19.00
22	31.00	24.00	32.00	43.00	51.00	51.00	63.00	51.00	53.00	52.00	33.00	25.00
23	18.00	28.00	34.00	55.00	57.00	53.00	69.00	60.00	47.00	56.00	36.00	30.00
24	26.00	33.00	46.00	48.00	60.00	52.00	64.00	67.00	41.00	40.00	42.00	39.00
25	25.00	34.00	38.00	58.00	54.00	45.00	67.00	68.00	48.00	40.00	54.00	40.00
26	15.00	32.00	29.00	59.00	45.00	46.00	68.00	67.00	47.00	32.00	56.00	36.00
27	29.00	30.00	27.00	56.00	45.00	50.00	65.00	70.00	50.00	32.00	44.00	30.00
28	27.00	29.00	22.00	38.00	45.00	52.00	63.00	67.00	53.00	36.00	39.00	30.00
29	28.00		34.00	37.00	48.00	55.00	66.00	68.00	56.00	38.00	29.00	25.00
30	26.00		47.00	35.00	49.00	60.00	66.00	64.00	60.00	31.00	22.00	34.00
31	22.00		57.00		52.00		67.00	63.00		31.00		25.00
Total	574.00	358.00	961.00	1170.0	1561.0	1653.0	1924.0	1935.0	1611.0	1311.0	1094.0	846.00
Mean	18.52	12.79	31.00	39.00	50.35	55.10	62.06	62.42	53.70	42.29	36.47	27.29
Minimum	2.00	-5.00	16.00	20.00	36.00	43.00	49.00	48.00	39.00	28.00	22.00	15.00
Maximum	47.00	34.00	57.00	59.00	63.00	67.00	69.00	71.00	70.00	59.00	56.00	40.00

Station number 3218
Table of daily values for the year ending December 1980
DAILY MINIMUM TEMPERATURE, DEGREES FEHRENHEIT
NOAA - GETTYSBURG

Day	January	February	March	April	May	June	July	August	September	October	November	December
1	19.00	10.00	4.00	32.00	48.00	63.00	57.00	70.00	68.00	49.00	46.00	36.00
2	23.00	10.00	5.00	38.00	52.00	68.00	61.00	72.00	71.00	58.00	39.00	35.00
3	27.00	11.00	10.00	35.00	49.00	67.00	71.00	74.00	66.00	49.00	26.00	22.00
4	24.00	15.00	18.00	45.00	54.00	58.00	68.00	69.00	59.00	48.00	39.00	22.00
5	19.00	16.00	29.00	37.00	53.00	55.00	63.00	70.00	65.00	42.00	44.00	24.00
6	11.00	14.00	29.00	39.00	59.00	53.00	70.00	72.00	66.00	40.00	29.00	27.00
7	21.00	17.00	30.00	35.00	52.00	54.00	53.00	67.00	63.00	44.00	38.00	30.00
8	24.00	21.00	36.00	47.00	50.00	66.00	53.00	70.00	57.00	40.00	46.00	46.00
9	20.00	20.00	36.00	49.00	40.00	47.00	63.00	75.00	56.00	46.00	36.00	51.00
10	8.00	12.00	28.00	40.00	37.00	51.00	67.00	71.00	65.00	48.00	38.00	39.00
11	11.00	16.00	23.00	39.00	52.00	43.00	65.00	68.00	49.00	46.00	32.00	30.00
12	28.00	17.00	18.00	46.00	56.00	44.00	69.00	69.00	52.00	45.00	32.00	29.00
13	16.00	13.00	20.00	42.00	61.00	47.00	59.00	63.00	52.00	43.00	35.00	31.00
14	22.00	13.00	21.00	41.00	64.00	50.00	58.00	62.00	61.00	37.00	42.00	25.00
15	29.00	19.00	25.00	42.00	45.00	61.00	68.00	67.00	67.00	39.00	45.00	20.00
16	27.00	29.00	25.00	32.00	42.00	56.00	73.00	62.00	48.00	42.00	33.00	23.00
17	27.00	14.00	34.00	26.00	48.00	48.00	73.00	56.00	54.00	47.00	24.00	19.00
18	30.00	13.00	37.00	34.00	54.00	48.00	71.00	60.00	64.00	49.00	28.00	15.00
19	30.00	14.00	30.00	40.00	58.00	52.00	69.00	60.00	52.00	57.00	29.00	27.00
20	28.00	20.00	36.00	39.00	60.00	59.00	69.00	60.00	54.00	43.00	23.00	10.00
21	23.00	32.00	42.00	51.00	57.00	57.00	77.00	65.00	59.00	45.00	22.00	10.00
22	28.00	30.00	23.00	45.00	52.00	54.00	69.00	58.00	67.00	44.00	28.00	9.00
23	32.00	30.00	26.00	42.00	55.00	57.00	69.00	64.00	73.00	32.00	25.00	12.00
24	11.00	36.00	34.00	45.00	66.00	62.00	64.00	63.00	55.00	33.00	25.00	22.00
25	14.00	31.00	33.00	55.00	63.00	63.00	60.00	62.00	57.00	37.00	39.00	4.00
26	20.00	24.00	30.00	47.00	51.00	59.00	65.00	63.00	59.00	37.00	30.00	0.00
27	19.00	18.00	29.00	44.00	48.00	65.00	68.00	65.00	43.00	37.00	29.00	4.00
28	23.00	19.00	33.00	45.00	52.00	65.00	66.00	67.00	41.00	40.00	28.00	4.00
29	23.00	6.00	40.00	46.00	60.00	69.00	69.00	68.00	52.00	34.00	35.00	27.00
30	13.00		39.00	45.00	61.00	66.00	69.00	66.00	55.00	32.00	37.00	35.00
31	14.00		39.00		67.00		64.00	67.00		28.00		17.00
Total	664.00	540.00	862.00	1243.0	1666.0	1707.0	2040.0	2045.0	1750.0	1311.0	1002.0	705.00
Mean	21.42	18.62	27.81	41.43	53.74	56.90	65.81	65.97	58.33	42.29	33.40	22.74
Minimum	8.00	6.00	4.00	26.00	37.00	43.00	53.00	56.00	41.00	28.00	22.00	0.00
Maximum	32.00	36.00	42.00	55.00	67.00	69.00	77.00	75.00	73.00	58.00	46.00	51.00

Station number 3218
Table of daily values for the year ending December 1981
DAILY MINIMUM TEMPERATURE, DEGREES FEHRENHEIT
NOAA - GETTYSBURG

Day	January	February	March	April	May	June	July	August	September	October	November	December
1	18.00	13.00	39.00	45.00	43.00	50.00	63.00	55.00	65.00	49.00	43.00	23.00
2	23.00	23.00	36.00	52.00	45.00	57.00	65.00	56.00	67.00	50.00	44.00	31.00
3	13.00	11.00	27.00	41.00	40.00	58.00	66.00	65.00	66.00	44.00	45.00	35.00
4	6.00	12.00	21.00	57.00	43.00	58.00	64.00	62.00	63.00	40.00	33.00	35.00
5	6.00	9.00	29.00	62.00	46.00	62.00	61.00	62.00	62.00	53.00	38.00	35.00
6	11.00	11.00	31.00	39.00	54.00	70.00	61.00	64.00	62.00	54.00	45.00	35.00
7	13.00	23.00	23.00	31.00	40.00	61.00	67.00	57.00	65.00	52.00	43.00	34.00
8	8.00	31.00	28.00	40.00	36.00	53.00	70.00	56.00	64.00	47.00	39.00	30.00
9	2.00	17.00	35.00	50.00	35.00	67.00	75.00	64.00	56.00	39.00	37.00	24.00
10	12.00	17.00	35.00	40.00	45.00	62.00	75.00	62.00	46.00	34.00	34.00	24.00
11	7.00	22.00	32.00	50.00	46.00	61.00	65.00	65.00	56.00	40.00	36.00	25.00
12	2.00	7.00	29.00	55.00	55.00	63.00	64.00	67.00	64.00	36.00	33.00	28.00
13	0.00	9.00	33.00	39.00	44.00	68.00	72.00	61.00	61.00	34.00	25.00	18.00
14	6.00	14.00	27.00	41.00	53.00	70.00	71.00	63.00	63.00	30.00	36.00	21.00
15	20.00	22.00	28.00	36.00	59.00	68.00	52.00	67.00	67.00	34.00	49.00	25.00
16	23.00	24.00	42.00	30.00	52.00	70.00	61.00	67.00	55.00	42.00	48.00	31.00
17	18.00	33.00	23.00	47.00	44.00	69.00	59.00	53.00	55.00	37.00	35.00	24.00
18	16.00	43.00	16.00	55.00	49.00	56.00	61.00	47.00	53.00	40.00	48.00	25.00
19	23.00	45.00	22.00	40.00	48.00	64.00	65.00	49.00	50.00	42.00	39.00	16.00
20	32.00	50.00	23.00	46.00	45.00	67.00	74.00	54.00	54.00	28.00	42.00	15.00
21	30.00	47.00	27.00	30.00	41.00	62.00	69.00	50.00	49.00	32.00	34.00	5.00
22	22.00	50.00	25.00	31.00	52.00	66.00	66.00	58.00	51.00	35.00	34.00	8.00
23	34.00	49.00	31.00	44.00	48.00	61.00	54.00	49.00	45.00	46.00	30.00	33.00
24	32.00	33.00	34.00	53.00	53.00	58.00	57.00	60.00	46.00	34.00	22.00	35.00
25	22.00	37.00	30.00	43.00	55.00	68.00	63.00	56.00	48.00	29.00	25.00	30.00
26	30.00	36.00	26.00	38.00	65.00	60.00	63.00	60.00	53.00	37.00	25.00	21.00
27	38.00	33.00	42.00	44.00	62.00	54.00	68.00	60.00	57.00	52.00	30.00	22.00
28	30.00	34.00	33.00	51.00	64.00	52.00	64.00	61.00	56.00	54.00	34.00	27.00
29	30.00		42.00	56.00	64.00	54.00	67.00	61.00	41.00	36.00	36.00	35.00
30	17.00		52.00	51.00	62.00	65.00	54.00	65.00	45.00	44.00	28.00	18.00
31	15.00		55.00		66.00		54.00	64.00		36.00		19.00
Total	559.00	755.00	976.00	1337.0	1554.0	1854.0	1990.0	1840.0	1685.0	1260.0	1090.0	787.00
Mean	18.03	26.96	31.48	44.57	50.13	61.80	64.19	59.35	56.17	40.65	36.33	25.39
Minimum	0.00	7.00	16.00	30.00	35.00	50.00	52.00	47.00	41.00	28.00	22.00	5.00
Maximum	38.00	50.00	55.00	62.00	66.00	70.00	75.00	67.00	67.00	54.00	49.00	35.00

Station number 3218
Table of daily values for the year ending December 1982
DAILY MINIMUM TEMPERATURE, DEGREES FEHRENHEIT
NOAA - GETTYSBURG

Day	January	February	March	April	May	June	July	August	September	October	November	December
1	22.00	25.00	15.00	-	-	-	-	-	-	-	-	-
2	25.00	11.00	27.00	-	-	-	-	-	-	-	-	-
3	25.00	26.00	26.00	-	-	-	-	-	-	-	-	-
4	30.00	28.00	18.00	-	-	-	-	-	-	-	-	-
5	34.00	18.00	26.00	-	-	-	-	-	-	-	-	-
6	22.00	22.00	22.00	-	-	-	-	-	-	-	-	-
7	34.00	9.00	26.00	-	-	-	-	-	-	-	-	-
8	20.00	20.00	18.00	-	-	-	-	-	-	-	-	-
9	24.00	26.00	16.00	-	-	-	-	-	-	-	-	-
10	4.00	12.00	18.00	-	-	-	-	-	-	-	-	-
11	0.00	9.00	30.00	-	-	-	-	-	-	-	-	-
12	0.00	6.00	39.00	-	-	-	-	-	-	-	-	-
13	13.00	21.00	34.00	-	-	-	-	-	-	-	-	-
14	16.00	10.00	38.00	-	-	-	-	-	-	-	-	-
15	15.00	17.00	34.00	-	-	-	-	-	-	-	-	-
16	17.00	34.00	34.00	-	-	-	-	-	-	-	-	-
17	-11.00	24.00	32.00	-	-	-	-	-	-	-	-	-
18	-8.00	21.00	32.00	-	-	-	-	-	-	-	-	-
19	4.00	27.00	27.00	-	-	-	-	-	-	-	-	-
20	17.00	32.00	34.00	-	-	-	-	-	-	-	-	-
21	17.00	34.00	37.00	-	-	-	-	-	-	-	-	-
22	17.00	30.00	34.00	-	-	-	-	-	-	-	-	-
23	13.00	25.00	26.00	-	-	-	-	-	-	-	-	-
24	21.00	30.00	24.00	-	-	-	-	-	-	-	-	-
25	9.00	15.00	26.00	-	-	-	-	-	-	-	-	-
26	10.00	12.00	23.00	-	-	-	-	-	-	-	-	-
27	9.00	17.00	21.00	-	-	-	-	-	-	-	-	-
28	13.00	17.00	-	-	-	-	-	-	-	-	-	-
29	18.00		18.00	-	-	-	-	-	-	-	-	-
30	16.00		32.00	-	-	-	-	-	-	-	-	-
31	26.00		-		-		-	-		-		-
Total	472.00	578.00	787.00	-	-	-	-	-	-	-	-	-
Mean	15.23	20.64	27.14	-	-	-	-	-	-	-	-	-
Minimum	-11.00	6.00	15.00	-	-	-	-	-	-	-	-	-
Maximum	34.00	34.00	39.00	-	-	-	-	-	-	-	-	-

Station number 3218
Table of daily values for the year ending December 1983
DAILY MINIMUM TEMPERATURE, DEGREES FEHRENHEIT
NOAA - GETTYSBURG

Day	January	February	March	April	May	June	July	August	September	October	November	December
1	20.00	22.00	32.00	30.00	58.00	42.00	63.00	64.00	60.00	58.00	29.00	33.00
2	25.00	28.00	40.00	34.00	59.00	43.00	64.00	60.00	53.00	56.00	33.00	19.00
3	26.00	41.00	40.00	43.00	58.00	54.00	68.00	62.00	54.00	56.00	50.00	30.00
4	16.00	27.00	32.00	42.00	48.00	61.00	69.00	63.00	61.00	50.00	35.00	32.00
5	22.00	21.00	39.00	36.00	41.00	53.00	64.00	63.00	64.00	56.00	36.00	37.00
6	22.00	24.00	40.00	44.00	37.00	60.00	61.00	66.00	66.00	50.00	28.00	40.00
7	27.00	24.00	38.00	49.00	44.00	63.00	49.00	67.00	67.00	38.00	31.00	30.00
8	32.00	28.00	38.00	51.00	42.00	56.00	50.00	64.00	54.00	36.00	30.00	26.00
9	27.00	19.00	36.00	45.00	39.00	54.00	58.00	65.00	50.00	42.00	28.00	26.00
10	32.00	15.00	39.00	40.00	31.00	52.00	53.00	60.00	51.00	49.00	36.00	34.00
11	37.00	12.00	38.00	44.00	36.00	55.00	53.00	69.00	65.00	39.00	41.00	27.00
12	29.00	12.00	35.00	38.00	33.00	59.00	54.00	65.00	65.00	40.00	34.00	36.00
13	18.00	-11.00	32.00	30.00	36.00	59.00	55.00	57.00	60.00	57.00	25.00	42.00
14	24.00	4.00	28.00	40.00	42.00	59.00	61.00	48.00	51.00	41.00	28.00	40.00
15	31.00	4.00	28.00	48.00	64.00	63.00	64.00	48.00	45.00	38.00	29.00	44.00
16	25.00	33.00	27.00	40.00	46.00	62.00	63.00	52.00	40.00	36.00	33.00	30.00
17	18.00	24.00	28.00	26.00	31.00	62.00	73.00	57.00	54.00	38.00	39.00	25.00
18	16.00	32.00	38.00	33.00	34.00	65.00	70.00	57.00	46.00	46.00	33.00	17.00
19	11.00	22.00	47.00	30.00	51.00	64.00	68.00	58.00	56.00	42.00	42.00	22.00
20	6.00	17.00	42.00	30.00	56.00	67.00	65.00	65.00	50.00	39.00	31.00	14.00
21	11.00	21.00	43.00	36.00	62.00	63.00	67.00	59.00	63.00	39.00	39.00	11.00
22	14.00	28.00	29.00	33.00	53.00	57.00	60.00	57.00	43.00	28.00	35.00	23.00
23	29.00	32.00	24.00	35.00	59.00	55.00	52.00	62.00	33.00	45.00	39.00	17.00
24	33.00	27.00	20.00	46.00	53.00	54.00	67.00	61.00	35.00	46.00	48.00	0.00
25	31.00	28.00	20.00	40.00	42.00	62.00	62.00	60.00	32.00	44.00	32.00	-3.00
26	31.00	22.00	16.00	39.00	31.00	50.00	55.00	57.00	40.00	41.00	34.00	1.00
27	28.00	17.00	32.00	48.00	41.00	58.00	55.00	63.00	41.00	36.00	33.00	8.00
28	22.00	21.00	36.00	47.00	39.00	73.00	63.00	68.00	51.00	38.00	41.00	20.00
29	19.00		39.00	59.00	53.00	59.00	66.00	68.00	39.00	48.00	39.00	23.00
30	24.00		22.00	58.00	61.00	59.00	69.00	60.00	43.00	23.00	32.00	8.00
31	31.00		30.00		52.00		66.00	66.00		23.00		4.00
Total	737.00	594.00	1028.0	1214.0	1432.0	1743.0	1907.0	1891.0	1532.0	1318.0	1043.0	716.00
Mean	23.77	21.21	33.16	40.47	46.19	58.10	61.52	61.00	51.07	42.52	34.77	23.10
Minimum	6.00	-11.00	16.00	26.00	31.00	42.00	49.00	48.00	32.00	23.00	25.00	-3.00
Maximum	37.00	41.00	47.00	59.00	64.00	73.00	73.00	69.00	67.00	58.00	50.00	44.00

Station number 3218
Table of daily values for the year ending December 1984
DAILY MINIMUM TEMPERATURE, DEGREES FEHRENHEIT
NOAA - GETTYSBURG

Day	January	February	March	April	May	June	July	August	September	October	November	December
1	12.00	8.00	18.00	27.00	51.00	42.00	-	68.00	50.00	37.00	45.00	38.00
2	24.00	10.00	19.00	25.00	40.00	41.00	-	69.00	55.00	46.00	46.00	27.00
3	23.00	16.00	16.00	34.00	45.00	49.00	-	70.00	52.00	35.00	24.00	37.00
4	23.00	28.00	15.00	38.00	50.00	47.00	-	66.00	62.00	39.00	29.00	27.00
5	32.00	32.00	30.00	44.00	49.00	48.00	-	67.00	46.00	39.00	50.00	26.00
6	32.00	22.00	33.00	43.00	47.00	59.00	-	63.00	45.00	36.00	37.00	28.00
7	28.00	18.00	29.00	40.00	50.00	60.00	-	67.00	38.00	42.00	27.00	18.00
8	16.00	13.00	19.00	34.00	53.00	57.00	-	68.00	35.00	46.00	22.00	17.00
9	19.00	23.00	12.00	33.00	38.00	57.00	-	66.00	44.00	55.00	26.00	18.00
10	28.00	21.00	2.00	30.00	42.00	63.00	-	70.00	61.00	46.00	38.00	19.00
11	18.00	31.00	3.00	28.00	38.00	69.00	-	66.00	59.00	52.00	45.00	37.00
12	5.00	32.00	11.00	32.00	54.00	61.00	-	69.00	62.00	39.00	37.00	28.00
13	5.00	37.00	21.00	47.00	41.00	68.00	-	70.00	52.00	44.00	33.00	37.00
14	20.00	40.00	28.00	46.00	52.00	65.00	-	71.00	65.00	42.00	34.00	44.00
15	17.00	45.00	22.00	38.00	35.00	54.00	-	70.00	50.00	37.00	22.00	40.00
16	5.00	40.00	30.00	46.00	39.00	58.00	-	62.00	37.00	51.00	41.00	40.00
17	16.00	43.00	36.00	41.00	32.00	58.00	-	66.00	36.00	55.00	27.00	43.00
18	18.00	39.00	33.00	35.00	41.00	62.00	-	59.00	37.00	55.00	29.00	36.00
19	17.00	35.00	38.00	40.00	52.00	63.00	-	63.00	36.00	50.00	30.00	36.00
20	1.00	40.00	29.00	34.00	47.00	58.00	-	57.00	40.00	61.00	15.00	32.00
21	-11.00	31.00	41.00	37.00	58.00	56.00	-	46.00	56.00	57.00	16.00	31.00
22	-19.00	22.00	32.00	31.00	54.00	53.00	-	50.00	46.00	57.00	13.00	32.00
23	-6.00	28.00	35.00	35.00	64.00	61.00	-	65.00	48.00	54.00	15.00	24.00
24	9.00	40.00	24.00	39.00	46.00	66.00	-	57.00	63.00	48.00	12.00	24.00
25	26.00	34.00	39.00	44.00	49.00	58.00	-	54.00	64.00	50.00	20.00	20.00
26	29.00	23.00	35.00	35.00	61.00	51.00	-	48.00	60.00	56.00	19.00	17.00
27	20.00	23.00	27.00	44.00	52.00	54.00	-	50.00	34.00	58.00	23.00	30.00
28	25.00	30.00	36.00	50.00	56.00	56.00	-	57.00	39.00	56.00	44.00	31.00
29	22.00	22.00	30.00	47.00	58.00	59.00	-	68.00	44.00	60.00	33.00	60.00
30	25.00		33.00	55.00	50.00	66.00	-	66.00	37.00	43.00	21.00	44.00
31	24.00		37.00		38.00		-	66.00		48.00		28.00
Total	503.00	826.00	813.00	1152.0	1482.0	1719.0	-	1954.0	1453.0	1494.0	873.00	969.00
Mean	16.23	28.48	26.23	38.40	47.81	57.30	-	63.03	48.43	48.19	29.10	31.26
Minimum	-19.00	8.00	2.00	25.00	32.00	41.00	-	46.00	34.00	35.00	12.00	17.00
Maximum	32.00	45.00	41.00	55.00	64.00	69.00	-	71.00	65.00	61.00	50.00	60.00

Station number 3218
Table of daily values for the year ending December 1985
DAILY MINIMUM TEMPERATURE, DEGREES FEHRENHEIT
NOAA - GETTYSBURG

Day	January	February	March	April	May	June	July	August	September	October	November	December
1	37.00	32.00	23.00	38.00	46.00	61.00	57.00	63.00	50.00	46.00	46.00	39.00
2	38.00	28.00	30.00	35.00	42.00	54.00	62.00	55.00	60.00	52.00	48.00	28.00
3	29.00	9.00	28.00	24.00	44.00	53.00	56.00	51.00	63.00	54.00	49.00	24.00
4	28.00	-8.00	28.00	32.00	31.00	61.00	61.00	52.00	63.00	55.00	48.00	22.00
5	27.00	4.00	34.00	35.00	44.00	60.00	62.00	53.00	69.00	52.00	51.00	19.00
6	27.00	14.00	23.00	50.00	57.00	57.00	66.00	60.00	70.00	40.00	48.00	30.00
7	24.00	18.00	14.00	37.00	56.00	47.00	64.00	61.00	70.00	34.00	38.00	33.00
8	26.00	12.00	36.00	29.00	45.00	60.00	56.00	67.00	68.00	33.00	36.00	26.00
9	12.00	16.00	35.00	27.00	38.00	58.00	67.00	61.00	67.00	43.00	30.00	26.00
10	12.00	11.00	26.00	18.00	48.00	62.00	63.00	64.00	67.00	44.00	47.00	27.00
11	14.00	18.00	27.00	34.00	54.00	60.00	77.00	63.00	62.00	57.00	44.00	32.00
12	9.00	28.00	41.00	35.00	62.00	67.00	63.00	61.00	41.00	31.00	50.00	41.00
13	15.00	28.00	38.00	37.00	63.00	53.00	64.00	57.00	42.00	37.00	50.00	33.00
14	22.00	23.00	42.00	42.00	51.00	46.00	68.00	70.00	37.00	51.00	53.00	22.00
15	20.00	19.00	33.00	53.00	52.00	50.00	68.00	69.00	37.00	62.00	41.00	14.00
16	4.00	15.00	23.00	47.00	56.00	60.00	70.00	67.00	40.00	46.00	36.00	26.00
17	21.00	23.00	31.00	37.00	51.00	57.00	56.00	58.00	40.00	34.00	36.00	25.00
18	26.00	23.00	24.00	33.00	50.00	68.00	55.00	63.00	44.00	37.00	31.00	19.00
19	22.00	31.00	14.00	59.00	40.00	61.00	55.00	64.00	49.00	52.00	44.00	7.00
20	-1.00	20.00	28.00	49.00	40.00	53.00	64.00	65.00	52.00	54.00	54.00	8.00
21	-11.00	19.00	25.00	48.00	60.00	53.00	65.00	64.00	46.00	45.00	41.00	15.00
22	5.00	37.00	26.00	54.00	52.00	53.00	68.00	54.00	53.00	48.00	33.00	7.00
23	16.00	37.00	33.00	53.00	56.00	64.00	54.00	51.00	62.00	52.00	31.00	27.00
24	22.00	40.00	34.00	50.00	47.00	62.00	48.00	54.00	65.00	51.00	27.00	24.00
25	28.00	42.00	35.00	49.00	50.00	48.00	58.00	63.00	43.00	52.00	28.00	16.00
26	17.00	39.00	26.00	43.00	56.00	51.00	68.00	69.00	46.00	32.00	34.00	5.00
27	19.00	40.00	25.00	49.00	55.00	50.00	68.00	65.00	59.00	34.00	40.00	10.00
28	17.00	17.00	50.00	46.00	64.00	51.00	58.00	57.00	46.00	34.00	36.00	23.00
29	16.00		55.00	38.00	52.00	55.00	59.00	61.00	40.00	26.00	37.00	20.00
30	11.00		46.00	37.00	46.00	62.00	64.00	62.00	41.00	30.00	37.00	18.00
31	22.00		39.00		57.00		70.00	58.00		44.00		15.00
Total	574.00	635.00	972.00	1218.0	1565.0	1697.0	1934.0	1882.0	1592.0	1362.0	1224.0	681.00
Mean	18.52	22.68	31.35	40.60	50.48	56.57	62.39	60.71	53.07	43.94	40.80	21.97
Minimum	-11.00	-8.00	14.00	18.00	31.00	46.00	48.00	51.00	37.00	26.00	27.00	5.00
Maximum	38.00	42.00	55.00	59.00	64.00	68.00	77.00	70.00	70.00	62.00	54.00	41.00

Station number 656
Table of daily values for the year ending December 1979
DAILY MINIMUM TEMPERATURE, DEGREES FEHRENHEIT
NOAA - ARENDTSVILLE

Day	January	February	March	April	May	June	July	August	September	October	November	December
1	31.00	18.00	29.00	51.00	40.00	58.00	57.00	68.00	58.00	59.00	38.00	20.00
2	44.00	17.00	32.00	43.00	36.00	65.00	58.00	69.00	61.00	54.00	46.00	23.00
3	2.00	16.00	30.00	43.00	43.00	63.00	57.00	64.00	68.00	55.00	42.00	18.00
4	1.00	18.00	35.00	35.00	49.00	58.00	53.00	66.00	62.00	50.00	31.00	21.00
5	12.00	9.00	36.00	37.00	42.00	53.00	49.00	68.00	65.00	50.00	28.00	27.00
6	14.00	6.00	45.00	31.00	37.00	54.00	47.00	67.00	69.00	43.00	30.00	31.00
7	15.00	9.00	28.00	26.00	45.00	62.00	51.00	58.00	65.00	44.00	36.00	31.00
8	28.00	17.00	30.00	26.00	51.00	64.00	52.00	64.00	54.00	40.00	31.00	33.00
9	7.00	10.00	28.00	31.00	58.00	63.00	55.00	68.00	48.00	44.00	33.00	24.00
10	9.00	-4.00	32.00	31.00	60.00	66.00	61.00	66.00	45.00	32.00	44.00	23.00
11	13.00	-5.00	26.00	29.00	59.00	58.00	58.00	67.00	52.00	31.00	38.00	31.00
12	9.00	-1.00	21.00	41.00	62.00	48.00	62.00	57.00	53.00	35.00	38.00	32.00
13	12.00	-4.00	22.00	44.00	62.00	44.00	64.00	50.00	56.00	41.00	38.00	39.00
14	23.00	-6.00	31.00	35.00	55.00	43.00	65.00	56.00	63.00	34.00	37.00	29.00
15	11.00	0.00	19.00	38.00	45.00	49.00	64.00	54.00	52.00	33.00	29.00	19.00
16	11.00	10.00	13.00	38.00	48.00	54.00	69.00	49.00	45.00	35.00	32.00	21.00
17	19.00	0.00	22.00	39.00	42.00	60.00	68.00	47.00	47.00	42.00	30.00	19.00
18	18.00	-6.00	35.00	40.00	42.00	60.00	68.00	53.00	48.00	45.00	37.00	14.00
19	5.00	-4.00	25.00	33.00	50.00	56.00	61.00	59.00	52.00	46.00	39.00	15.00
20	8.00	8.00	33.00	34.00	56.00	50.00	64.00	60.00	36.00	48.00	39.00	19.00
21	20.00	14.00	38.00	35.00	55.00	49.00	66.00	62.00	44.00	52.00	38.00	20.00
22	31.00	24.00	34.00	43.00	52.00	57.00	62.00	52.00	55.00	55.00	39.00	24.00
23	17.00	29.00	34.00	51.00	54.00	58.00	67.00	58.00	50.00	57.00	38.00	31.00
24	18.00	33.00	43.00	49.00	60.00	52.00	63.00	65.00	43.00	37.00	45.00	35.00
25	27.00	35.00	39.00	52.00	55.00	46.00	66.00	68.00	49.00	40.00	55.00	41.00
26	24.00	33.00	30.00	58.00	46.00	51.00	67.00	67.00	49.00	30.00	56.00	36.00
27	30.00	30.00	30.00	56.00	43.00	47.00	61.00	68.00	52.00	34.00	41.00	29.00
28	26.00	30.00	20.00	38.00	46.00	52.00	61.00	66.00	56.00	34.00	38.00	30.00
29	30.00		31.00	38.00	47.00	54.00	66.00	65.00	57.00	37.00	28.00	32.00
30	28.00		45.00	33.00	50.00	61.00	66.00	62.00	61.00	32.00	20.00	28.00
31	24.00		52.00		53.00		66.00	61.00		34.00		24.00
Total	567.00	336.00	968.00	1178.0	1543.0	1655.0	1894.0	1904.0	1615.0	1303.0	1114.0	819.00
Mean	18.29	12.00	31.23	39.27	49.77	55.17	61.10	61.42	53.83	42.03	37.13	26.42
Minimum	1.00	-6.00	13.00	26.00	36.00	43.00	47.00	47.00	36.00	30.00	20.00	14.00
Maximum	44.00	35.00	52.00	58.00	62.00	66.00	69.00	69.00	69.00	59.00	56.00	41.00

Station number 656
Table of daily values for the year ending December 1980
DAILY MINIMUM TEMPERATURE, DEGREES FEHRENHEIT
NOAA - ARENDTSVILLE

Day	January	February	March	April	May	June	July	August	September	October	November	December
1	22.00	10.00	4.00	32.00	47.00	57.00	55.00	66.00	65.00	51.00	36.00	31.00
2	24.00	11.00	5.00	36.00	53.00	65.00	58.00	69.00	67.00	54.00	38.00	33.00
3	27.00	11.00	7.00	34.00	50.00	64.00	64.00	68.00	62.00	46.00	25.00	20.00
4	23.00	13.00	16.00	45.00	54.00	56.00	63.00	65.00	56.00	45.00	29.00	16.00
5	21.00	16.00	33.00	39.00	55.00	54.00	60.00	66.00	60.00	38.00	40.00	21.00
6	12.00	14.00	29.00	36.00	62.00	50.00	66.00	67.00	66.00	41.00	31.00	22.00
7	14.00	18.00	28.00	36.00	44.00	54.00	47.00	67.00	60.00	42.00	28.00	31.00
8	24.00	18.00	33.00	46.00	47.00	62.00	59.00	69.00	54.00	37.00	35.00	44.00
9	24.00	19.00	35.00	51.00	38.00	42.00	59.00	69.00	54.00	40.00	33.00	48.00
10	8.00	14.00	25.00	39.00	34.00	48.00	64.00	69.00	58.00	46.00	36.00	36.00
11	10.00	15.00	24.00	35.00	47.00	40.00	68.00	67.00	44.00	45.00	19.00	27.00
12	28.00	17.00	17.00	46.00	53.00	42.00	68.00	67.00	47.00	40.00	31.00	26.00
13	15.00	15.00	19.00	40.00	58.00	44.00	61.00	58.00	53.00	39.00	29.00	28.00
14	20.00	16.00	20.00	42.00	57.00	47.00	56.00	58.00	59.00	32.00	31.00	17.00
15	30.00	21.00	28.00	42.00	42.00	59.00	62.00	60.00	63.00	34.00	42.00	15.00
16	30.00	29.00	23.00	39.00	40.00	54.00	66.00	62.00	47.00	41.00	32.00	18.00
17	28.00	15.00	32.00	25.00	46.00	44.00	68.00	56.00	53.00	41.00	21.00	15.00
18	29.00	7.00	36.00	32.00	52.00	46.00	67.00	59.00	62.00	46.00	23.00	12.00
19	33.00	15.00	29.00	45.00	54.00	52.00	65.00	60.00	50.00	53.00	29.00	23.00
20	22.00	19.00	33.00	43.00	57.00	57.00	67.00	64.00	50.00	35.00	19.00	7.00
21	21.00	29.00	39.00	50.00	56.00	52.00	72.00	64.00	58.00	40.00	20.00	7.00
22	23.00	32.00	30.00	43.00	54.00	51.00	67.00	58.00	60.00	40.00	22.00	5.00
23	31.00	30.00	29.00	40.00	53.00	54.00	67.00	61.00	68.00	30.00	25.00	7.00
24	11.00	38.00	34.00	41.00	63.00	60.00	64.00	63.00	53.00	33.00	30.00	24.00
25	12.00	30.00	41.00	52.00	60.00	58.00	56.00	62.00	54.00	34.00	37.00	2.00
26	19.00	24.00	30.00	43.00	51.00	56.00	63.00	60.00	57.00	36.00	26.00	-2.00
27	16.00	18.00	29.00	44.00	45.00	60.00	63.00	62.00	43.00	34.00	27.00	2.00
28	19.00	19.00	32.00	44.00	50.00	62.00	64.00	64.00	40.00	35.00	30.00	7.00
29	24.00	3.00	37.00	46.00	57.00	64.00	67.00	65.00	43.00	29.00	33.00	24.00
30	11.00		40.00	46.00	58.00	63.00	65.00	63.00	52.00	28.00	31.00	34.00
31	13.00		40.00		60.00		59.00	67.00		27.00		14.00
Total	644.00	536.00	857.00	1232.0	1597.0	1617.0	1950.0	1975.0	1658.0	1212.0	888.00	614.00
Mean	20.77	18.48	27.65	41.07	51.52	53.90	62.90	63.71	55.27	39.10	29.60	19.81
Minimum	8.00	3.00	4.00	25.00	34.00	40.00	47.00	56.00	40.00	27.00	19.00	-2.00
Maximum	33.00	38.00	41.00	52.00	63.00	65.00	72.00	69.00	68.00	54.00	42.00	48.00

Station number 656
Table of daily values for the year ending December 1981
DAILY MINIMUM TEMPERATURE, DEGREES FEHRENHEIT
NOAA - ARENDTSVILLE

Day	January	February	March	April	May	June	July	August	September	October	November	December
1	14.00	12.00	36.00	46.00	40.00	53.00	62.00	55.00	63.00	45.00	43.00	21.00
2	20.00	17.00	34.00	46.00	43.00	55.00	63.00	54.00	65.00	48.00	43.00	29.00
3	14.00	9.00	25.00	39.00	35.00	55.00	65.00	63.00	64.00	43.00	43.00	31.00
4	3.00	6.00	17.00	48.00	44.00	59.00	62.00	61.00	61.00	38.00	35.00	32.00
5	4.00	6.00	22.00	59.00	44.00	58.00	61.00	65.00	61.00	41.00	38.00	33.00
6	8.00	7.00	29.00	38.00	50.00	58.00	61.00	63.00	61.00	53.00	42.00	30.00
7	10.00	19.00	21.00	30.00	37.00	60.00	66.00	56.00	63.00	50.00	37.00	30.00
8	5.00	26.00	24.00	35.00	41.00	51.00	67.00	61.00	63.00	45.00	38.00	33.00
9	1.00	13.00	24.00	45.00	34.00	60.00	73.00	63.00	53.00	34.00	36.00	26.00
10	6.00	14.00	34.00	38.00	43.00	60.00	74.00	62.00	43.00	36.00	32.00	22.00
11	4.00	15.00	29.00	46.00	52.00	62.00	64.00	64.00	48.00	37.00	30.00	20.00
12	-2.00	6.00	27.00	48.00	54.00	60.00	63.00	67.00	61.00	35.00	32.00	26.00
13	-1.00	6.00	28.00	38.00	39.00	64.00	69.00	59.00	59.00	32.00	28.00	16.00
14	3.00	11.00	25.00	39.00	45.00	68.00	68.00	64.00	60.00	31.00	29.00	19.00
15	16.00	19.00	23.00	33.00	53.00	66.00	56.00	65.00	63.00	32.00	43.00	24.00
16	21.00	24.00	35.00	27.00	49.00	68.00	60.00	65.00	53.00	37.00	46.00	29.00
17	16.00	24.00	19.00	40.00	41.00	68.00	57.00	50.00	53.00	33.00	34.00	19.00
18	15.00	39.00	13.00	50.00	47.00	59.00	60.00	45.00	52.00	36.00	39.00	23.00
19	18.00	40.00	17.00	35.00	47.00	60.00	63.00	47.00	49.00	35.00	33.00	14.00
20	28.00	42.00	18.00	44.00	41.00	65.00	71.00	54.00	48.00	24.00	37.00	10.00
21	29.00	45.00	23.00	25.00	39.00	59.00	68.00	48.00	45.00	28.00	34.00	2.00
22	22.00	45.00	25.00	29.00	55.00	63.00	65.00	56.00	47.00	32.00	33.00	4.00
23	26.00	46.00	29.00	40.00	44.00	59.00	56.00	49.00	44.00	42.00	28.00	29.00
24	30.00	31.00	30.00	49.00	48.00	55.00	56.00	55.00	42.00	29.00	21.00	30.00
25	19.00	33.00	28.00	41.00	54.00	64.00	60.00	53.00	44.00	28.00	20.00	30.00
26	20.00	35.00	25.00	35.00	62.00	59.00	64.00	55.00	44.00	36.00	21.00	20.00
27	31.00	32.00	34.00	41.00	59.00	54.00	67.00	57.00	53.00	47.00	25.00	24.00
28	27.00	31.00	32.00	45.00	61.00	50.00	65.00	59.00	51.00	52.00	31.00	23.00
29	25.00		39.00	51.00	62.00	51.00	65.00	59.00	39.00	37.00	34.00	27.00
30	12.00		47.00	49.00	61.00	62.00	57.00	62.00	40.00	38.00	26.00	16.00
31	12.00		51.00		65.00		54.00	62.00		36.00		16.00
Total	456.00	653.00	863.00	1229.0	1489.0	1785.0	1962.0	1798.0	1592.0	1170.0	1011.0	708.00
Mean	14.71	23.32	27.84	40.97	48.03	59.50	63.29	58.00	53.07	37.74	33.70	22.84
Minimum	-2.00	6.00	13.00	25.00	34.00	50.00	54.00	45.00	39.00	24.00	20.00	2.00
Maximum	31.00	46.00	51.00	59.00	65.00	68.00	74.00	67.00	65.00	53.00	46.00	33.00

Station number 656
Table of daily values for the year ending December 1982
DAILY MINIMUM TEMPERATURE, DEGREES FEHRENHEIT
NOAA - ARENDTSVILLE

Day	January	February	March	April	May	June	July	August	September	October	November	December
1	20.00	32.00	18.00	45.00	41.00	62.00	52.00	60.00	58.00	46.00	49.00	37.00
2	23.00	17.00	22.00	37.00	46.00	57.00	48.00	60.00	64.00	46.00	48.00	39.00
3	22.00	21.00	20.00	37.00	41.00	50.00	48.00	60.00	58.00	40.00	49.00	44.00
4	27.00	31.00	20.00	32.00	40.00	50.00	51.00	60.00	47.00	42.00	54.00	47.00
5	16.00	23.00	25.00	23.00	47.00	53.00	59.00	63.00	44.00	55.00	33.00	48.00
6	21.00	25.00	25.00	27.00	40.00	47.00	53.00	63.00	47.00	54.00	27.00	50.00
7	28.00	11.00	28.00	13.00	44.00	53.00	61.00	61.00	52.00	54.00	22.00	28.00
8	15.00	11.00	20.00	17.00	49.00	53.00	62.00	64.00	56.00	57.00	27.00	25.00
9	15.00	20.00	16.00	22.00	47.00	53.00	67.00	66.00	55.00	55.00	36.00	25.00
10	-2.00	14.00	17.00	25.00	49.00	55.00	67.00	65.00	52.00	46.00	32.00	7.00
11	-10.00	10.00	24.00	26.00	47.00	54.00	66.00	57.00	53.00	40.00	32.00	9.00
12	-9.00	13.00	33.00	26.00	47.00	51.00	63.00	51.00	56.00	43.00	38.00	18.00
13	7.00	13.00	39.00	34.00	55.00	48.00	57.00	48.00	55.00	48.00	38.00	15.00
14	12.00	12.00	41.00	34.00	54.00	49.00	60.00	49.00	55.00	39.00	21.00	11.00
15	14.00	15.00	35.00	31.00	45.00	50.00	63.00	51.00	58.00	45.00	26.00	12.00
16	3.00	23.00	35.00	35.00	45.00	58.00	64.00	53.00	61.00	38.00	16.00	23.00
17	-13.00	33.00	32.00	44.00	52.00	61.00	64.00	58.00	47.00	33.00	19.00	31.00
18	-13.00	22.00	33.00	43.00	56.00	52.00	66.00	53.00	43.00	24.00	24.00	15.00
19	0.00	23.00	32.00	31.00	56.00	55.00	68.00	51.00	39.00	25.00	34.00	15.00
20	9.00	28.00	34.00	37.00	57.00	53.00	67.00	56.00	48.00	32.00	39.00	20.00
21	14.00	32.00	34.00	49.00	59.00	52.00	58.00	60.00	53.00	42.00	39.00	26.00
22	14.00	32.00	33.00	38.00	55.00	55.00	53.00	42.00	51.00	27.00	46.00	28.00
23	11.00	30.00	24.00	46.00	46.00	55.00	53.00	48.00	44.00	27.00	48.00	25.00
24	15.00	31.00	24.00	40.00	49.00	47.00	62.00	56.00	40.00	27.00	49.00	28.00
25	0.00	17.00	28.00	40.00	49.00	49.00	56.00	61.00	42.00	34.00	19.00	32.00
26	1.00	10.00	31.00	49.00	49.00	59.00	65.00	47.00	48.00	34.00	26.00	42.00
27	5.00	10.00	20.00	44.00	54.00	59.00	67.00	52.00	52.00	40.00	31.00	35.00
28	7.00	23.00	14.00	40.00	59.00	62.00	66.00	55.00	48.00	32.00	17.00	34.00
29	12.00		18.00	38.00	56.00	62.00	56.00	38.00	53.00	34.00	22.00	41.00
30	16.00		24.00	43.00	58.00	61.00	62.00	45.00	52.00	35.00	34.00	22.00
31	22.00		31.00		60.00		61.00	51.00		42.00		20.00
Total	302.00	582.00	830.00	1046.0	1552.0	1625.0	1865.0	1704.0	1531.0	1236.0	995.00	852.00
Mean	9.74	20.79	26.77	34.87	50.06	54.17	60.16	54.97	51.03	39.87	33.17	27.48
Minimum	-13.00	10.00	14.00	13.00	40.00	47.00	48.00	38.00	39.00	24.00	16.00	7.00
Maximum	28.00	33.00	41.00	49.00	60.00	62.00	68.00	66.00	64.00	57.00	54.00	50.00

Station number 656
Table of daily values for the year ending December 1983
DAILY MINIMUM TEMPERATURE, DEGREES FEHRENHEIT
NOAA - ARENDTSVILLE

Day	January	February	March	April	May	June	July	August	September	October	November	December
1	20.00	22.00	24.00	31.00	55.00	43.00	58.00	63.00	58.00	48.00	28.00	28.00
2	20.00	23.00	35.00	35.00	57.00	45.00	63.00	59.00	52.00	54.00	34.00	17.00
3	25.00	30.00	41.00	37.00	57.00	50.00	65.00	60.00	54.00	48.00	37.00	18.00
4	15.00	24.00	35.00	39.00	52.00	56.00	66.00	61.00	58.00	47.00	33.00	27.00
5	15.00	17.00	36.00	34.00	36.00	52.00	64.00	63.00	61.00	49.00	29.00	29.00
6	22.00	18.00	35.00	39.00	34.00	55.00	61.00	62.00	63.00	49.00	28.00	36.00
7	24.00	20.00	36.00	43.00	42.00	58.00	48.00	64.00	65.00	38.00	30.00	28.00
8	28.00	24.00	34.00	46.00	42.00	52.00	48.00	63.00	51.00	38.00	32.00	21.00
9	26.00	20.00	34.00	43.00	36.00	47.00	56.00	63.00	51.00	40.00	31.00	21.00
10	27.00	10.00	35.00	35.00	33.00	46.00	48.00	58.00	53.00	48.00	33.00	22.00
11	32.00	10.00	35.00	36.00	33.00	54.00	51.00	62.00	60.00	41.00	43.00	28.00
12	28.00	9.00	32.00	35.00	35.00	53.00	53.00	62.00	62.00	43.00	30.00	30.00
13	16.00	4.00	30.00	28.00	36.00	60.00	66.00	53.00	57.00	59.00	24.00	36.00
14	18.00	9.00	30.00	36.00	41.00	60.00	57.00	46.00	51.00	37.00	23.00	38.00
15	24.00	15.00	34.00	41.00	55.00	61.00	65.00	47.00	48.00	37.00	26.00	39.00
16	24.00	30.00	25.00	36.00	45.00	60.00	71.00	53.00	42.00	40.00	29.00	28.00
17	14.00	24.00	28.00	26.00	31.00	61.00	70.00	55.00	45.00	38.00	29.00	21.00
18	12.00	23.00	33.00	30.00	39.00	61.00	66.00	58.00	46.00	40.00	27.00	14.00
19	8.00	25.00	36.00	27.00	43.00	60.00	67.00	66.00	53.00	44.00	31.00	16.00
20	7.00	20.00	39.00	28.00	49.00	61.00	63.00	62.00	57.00	42.00	33.00	8.00
21	7.00	22.00	39.00	29.00	55.00	58.00	64.00	61.00	57.00	36.00	35.00	7.00
22	10.00	27.00	26.00	35.00	51.00	56.00	59.00	55.00	44.00	30.00	34.00	9.00
23	20.00	32.00	22.00	36.00	53.00	52.00	50.00	60.00	32.00	32.00	35.00	12.00
24	29.00	26.00	16.00	43.00	51.00	60.00	63.00	56.00	36.00	43.00	42.00	10.00
25	27.00	26.00	16.00	36.00	41.00	58.00	63.00	58.00	34.00	40.00	28.00	-8.00
26	29.00	20.00	16.00	36.00	48.00	48.00	58.00	56.00	38.00	38.00	28.00	-8.00
27	26.00	15.00	24.00	40.00	42.00	59.00	55.00	60.00	43.00	36.00	34.00	-3.00
28	23.00	21.00	29.00	51.00	37.00	68.00	58.00	63.00	46.00	30.00	37.00	12.00
29	18.00		34.00	51.00	47.00	56.00	62.00	64.00	47.00	33.00	36.00	23.00
30	19.00		21.00	55.00	52.00	54.00	63.00	59.00	48.00	23.00	26.00	6.00
31	27.00		25.00		50.00		63.00	63.00		23.00		4.00
Total	640.00	566.00	935.00	1117.0	1378.0	1664.0	1864.0	1835.0	1512.0	1244.0	945.00	569.00
Mean	20.65	20.21	30.16	37.23	44.45	55.47	60.13	59.19	50.40	40.13	31.50	18.35
Minimum	7.00	4.00	16.00	26.00	31.00	43.00	48.00	46.00	32.00	23.00	23.00	-8.00
Maximum	32.00	32.00	41.00	55.00	57.00	68.00	71.00	66.00	65.00	59.00	43.00	39.00

Station number 656
Table of daily values for the year ending December 1984
DAILY MINIMUM TEMPERATURE, DEGREES FEHRENHEIT
NOAA - ARENDTSVILLE

Day	January	February	March	April	May	June	July	August	September	October	November	December
1	4.00	7.00	14.00	31.00	45.00	44.00	62.00	60.00	57.00	43.00	45.00	23.00
2	18.00	7.00	12.00	27.00	38.00	53.00	57.00	64.00	54.00	44.00	49.00	30.00
3	20.00	11.00	14.00	30.00	42.00	50.00	58.00	66.00	57.00	36.00	26.00	30.00
4	21.00	25.00	15.00	29.00	46.00	46.00	58.00	63.00	60.00	38.00	29.00	24.00
5	26.00	28.00	19.00	36.00	46.00	49.00	65.00	65.00	46.00	39.00	37.00	24.00
6	25.00	17.00	28.00	38.00	46.00	57.00	63.00	60.00	47.00	38.00	38.00	24.00
7	27.00	14.00	25.00	35.00	46.00	60.00	60.00	64.00	39.00	38.00	31.00	15.00
8	15.00	12.00	15.00	34.00	46.00	58.00	47.00	66.00	40.00	43.00	21.00	13.00
9	16.00	12.00	9.00	33.00	32.00	61.00	47.00	65.00	45.00	46.00	24.00	13.00
10	18.00	22.00	4.00	31.00	38.00	63.00	56.00	65.00	51.00	47.00	32.00	24.00
11	16.00	24.00	10.00	32.00	38.00	68.00	60.00	63.00	56.00	50.00	40.00	32.00
12	3.00	29.00	8.00	36.00	44.00	62.00	65.00	65.00	58.00	47.00	34.00	26.00
13	3.00	29.00	12.00	44.00	40.00	64.00	56.00	66.00	50.00	50.00	31.00	27.00
14	11.00	34.00	18.00	42.00	48.00	62.00	59.00	66.00	53.00	43.00	31.00	32.00
15	14.00	44.00	22.00	39.00	38.00	53.00	60.00	63.00	52.00	42.00	24.00	36.00
16	3.00	40.00	27.00	40.00	38.00	47.00	67.00	59.00	36.00	43.00	27.00	36.00
17	9.00	38.00	29.00	39.00	32.00	52.00	59.00	61.00	38.00	50.00	26.00	36.00
18	15.00	36.00	29.00	34.00	43.00	55.00	61.00	58.00	38.00	53.00	26.00	39.00
19	18.00	34.00	32.00	38.00	45.00	61.00	59.00	60.00	39.00	51.00	28.00	33.00
20	-10.00	36.00	28.00	34.00	59.00	57.00	53.00	54.00	41.00	54.00	15.00	31.00
21	-10.00	25.00	32.00	42.00	55.00	56.00	56.00	49.00	54.00	55.00	18.00	30.00
22	-15.00	20.00	28.00	31.00	54.00	52.00	61.00	44.00	46.00	57.00	16.00	31.00
23	-13.00	21.00	29.00	32.00	58.00	60.00	62.00	55.00	51.00	54.00	14.00	20.00
24	3.00	29.00	22.00	33.00	52.00	61.00	64.00	55.00	54.00	45.00	18.00	20.00
25	22.00	34.00	29.00	41.00	47.00	59.00	61.00	56.00	62.00	47.00	26.00	24.00
26	30.00	20.00	30.00	37.00	54.00	50.00	56.00	50.00	59.00	48.00	24.00	15.00
27	24.00	21.00	33.00	48.00	52.00	48.00	59.00	50.00	36.00	54.00	26.00	24.00
28	19.00	21.00	33.00	46.00	53.00	57.00	52.00	54.00	35.00	52.00	28.00	26.00
29	19.00	17.00	27.00	43.00	54.00	56.00	52.00	60.00	36.00	55.00	27.00	30.00
30	20.00		26.00	48.00	46.00	60.00	59.00	62.00	43.00	40.00	22.00	46.00
31	23.00		29.00		42.00		53.00	63.00		43.00		27.00
Total	394.00	707.00	688.00	1103.0	1417.0	1681.0	1807.0	1851.0	1433.0	1445.0	833.00	841.00
Mean	12.71	24.38	22.19	36.77	45.71	56.03	58.29	59.71	47.77	46.61	27.77	27.13
Minimum	-15.00	7.00	4.00	27.00	32.00	44.00	47.00	44.00	35.00	36.00	14.00	13.00
Maximum	30.00	44.00	33.00	48.00	59.00	68.00	67.00	66.00	62.00	57.00	49.00	46.00

Station number 656
Table of daily values for the year ending December 1985
DAILY MINIMUM TEMPERATURE, DEGREES FEHRENHEIT
NOAA - ARENDTSVILLE

Day	January	February	March	April	May	June	July	August	September	October	November	December
1	31.00	22.00	25.00	38.00	49.00	59.00	60.00	62.00	51.00	46.00	45.00	37.00
2	35.00	22.00	24.00	34.00	49.00	54.00	61.00	60.00	57.00	51.00	44.00	37.00
3	26.00	10.00	25.00	24.00	43.00	59.00	56.00	53.00	60.00	51.00	44.00	21.00
4	24.00	-3.00	29.00	30.00	35.00	60.00	62.00	54.00	64.00	51.00	47.00	22.00
5	24.00	-1.00	31.00	37.00	44.00	60.00	60.00	56.00	68.00	53.00	49.00	20.00
6	24.00	12.00	31.00	35.00	48.00	59.00	63.00	59.00	67.00	44.00	48.00	27.00
7	23.00	17.00	17.00	32.00	55.00	53.00	62.00	60.00	70.00	36.00	36.00	28.00
8	22.00	7.00	23.00	29.00	48.00	53.00	56.00	63.00	70.00	37.00	38.00	24.00
9	9.00	8.00	35.00	26.00	43.00	59.00	62.00	63.00	67.00	38.00	33.00	28.00
10	9.00	14.00	30.00	18.00	44.00	61.00	65.00	63.00	67.00	49.00	40.00	30.00
11	12.00	14.00	31.00	26.00	47.00	61.00	65.00	63.00	60.00	53.00	48.00	30.00
12	12.00	21.00	35.00	38.00	60.00	64.00	62.00	62.00	44.00	38.00	46.00	40.00
13	14.00	24.00	38.00	41.00	61.00	51.00	59.00	57.00	42.00	41.00	46.00	32.00
14	17.00	17.00	37.00	42.00	56.00	45.00	63.00	60.00	43.00	40.00	53.00	28.00
15	17.00	13.00	31.00	46.00	52.00	51.00	65.00	68.00	42.00	53.00	44.00	11.00
16	9.00	8.00	27.00	50.00	52.00	58.00	69.00	68.00	42.00	48.00	33.00	13.00
17	9.00	11.00	32.00	39.00	51.00	56.00	59.00	58.00	43.00	38.00	33.00	24.00
18	17.00	19.00	23.00	36.00	50.00	64.00	60.00	63.00	46.00	38.00	34.00	20.00
19	21.00	23.00	15.00	40.00	42.00	59.00	57.00	62.00	48.00	45.00	36.00	4.00
20	-3.00	18.00	24.00	54.00	45.00	55.00	61.00	64.00	53.00	53.00	49.00	4.00
21	-6.00	18.00	28.00	49.00	52.00	55.00	66.00	62.00	52.00	45.00	42.00	14.00
22	-18.00	21.00	28.00	57.00	52.00	54.00	65.00	57.00	55.00	45.00	31.00	6.00
23	8.00	40.00	31.00	59.00	54.00	60.00	51.00	52.00	60.00	48.00	30.00	12.00
24	13.00	43.00	32.00	49.00	50.00	62.00	50.00	54.00	62.00	51.00	29.00	27.00
25	23.00	43.00	33.00	47.00	51.00	52.00	60.00	58.00	44.00	54.00	29.00	21.00
26	12.00	38.00	26.00	45.00	51.00	58.00	65.00	63.00	43.00	38.00	32.00	3.00
27	14.00	39.00	30.00	56.00	56.00	56.00	63.00	64.00	47.00	37.00	34.00	3.00
28	12.00	17.00	41.00	46.00	62.00	51.00	61.00	59.00	52.00	40.00	34.00	19.00
29	18.00		54.00	41.00	53.00	57.00	60.00	59.00	44.00	27.00	35.00	19.00
30	10.00		44.00	43.00	46.00	59.00	63.00	59.00	45.00	31.00	35.00	18.00
31	11.00		38.00		50.00		66.00	59.00		36.00		18.00
Total	449.00	535.00	948.00	1207.0	1551.0	1705.0	1897.0	1864.0	1608.0	1355.0	1177.0	640.00
Mean	14.48	19.11	30.58	40.23	50.03	56.83	61.19	60.13	53.60	43.71	39.23	20.65
Minimum	-18.00	-3.00	15.00	18.00	35.00	45.00	50.00	52.00	42.00	27.00	29.00	3.00
Maximum	35.00	43.00	54.00	59.00	62.00	64.00	69.00	68.00	70.00	54.00	53.00	40.00

Station number 3348
Table of daily values for the year ending December 1979
DAILY MINIMUM TEMPERATURE, DEGREES FEHRENHEIT
NOAA - FREDERICK POLICE BRKS

Day	January	February	March	April	May	June	July	August	September	October	November	December
1	32.00	23.00	32.00	56.00	50.00	66.00	61.00	73.00	63.00	60.00	42.00	25.00
2	38.00	15.00	33.00	46.00	38.00	66.00	60.00	75.00	71.00	60.00	56.00	27.00
3	8.00	19.00	35.00	44.00	49.00	65.00	65.00	70.00	70.00	56.00	44.00	24.00
4	8.00	28.00	38.00	37.00	57.00	60.00	57.00	69.00	67.00	53.00	39.00	28.00
5	20.00	15.00	43.00	39.00	45.00	58.00	55.00	73.00	71.00	53.00	32.00	33.00
6	25.00	10.00	45.00	39.00	40.00	62.00	51.00	73.00	71.00	43.00	32.00	32.00
7	28.00	19.00	30.00	28.00	50.00	65.00	53.00	65.00	67.00	49.00	43.00	37.00
8	29.00	12.00	32.00	36.00	57.00	69.00	56.00	73.00	-999.00	44.00	34.00	36.00
9	12.00	12.00	32.00	37.00	63.00	68.00	60.00	72.00	49.00	52.00	44.00	28.00
10	12.00	3.00	39.00	34.00	64.00	69.00	64.00	68.00	49.00	32.00	54.00	29.00
11	12.00	5.00	30.00	32.00	63.00	64.00	62.00	65.00	58.00	32.00	45.00	37.00
12	14.00	7.00	22.00	47.00	66.00	52.00	68.00	59.00	60.00	44.00	41.00	44.00
13	19.00	5.00	26.00	44.00	66.00	54.00	71.00	55.00	60.00	47.00	44.00	39.00
14	32.00	4.00	48.00	38.00	57.00	47.00	70.00	60.00	70.00	40.00	39.00	32.00
15	16.00	12.00	24.00	47.00	49.00	54.00	71.00	59.00	53.00	36.00	33.00	23.00
16	24.00	21.00	20.00	40.00	52.00	59.00	72.00	54.00	49.00	44.00	40.00	29.00
17	25.00	5.00	29.00	44.00	50.00	63.00	71.00	50.00	48.00	49.00	34.00	18.00
18	25.00	0.00	36.00	40.00	48.00	63.00	68.00	62.00	53.00	50.00	45.00	18.00
19	12.00	5.00	31.00	41.00	58.00	59.00	63.00	64.00	62.00	50.00	37.00	21.00
20	18.00	8.00	34.00	38.00	60.00	57.00	69.00	65.00	44.00	52.00	40.00	21.00
21	30.00	20.00	38.00	39.00	59.00	55.00	70.00	61.00	57.00	58.00	39.00	25.00
22	34.00	19.00	36.00	48.00	57.00	57.00	66.00	57.00	63.00	62.00	42.00	25.00
23	25.00	31.00	41.00	60.00	62.00	66.00	72.00	65.00	53.00	60.00	39.00	36.00
24	29.00	36.00	52.00	54.00	63.00	58.00	61.00	72.00	46.00	44.00	54.00	42.00
25	29.00	37.00	39.00	58.00	57.00	48.00	71.00	70.00	52.00	43.00	59.00	47.00
26	22.00	35.00	36.00	60.00	51.00	48.00	71.00	70.00	51.00	34.00	53.00	39.00
27	29.00	32.00	33.00	59.00	47.00	52.00	71.00	71.00	54.00	32.00	41.00	32.00
28	30.00	34.00	28.00	43.00	51.00	57.00	67.00	68.00	60.00	39.00	44.00	30.00
29	33.00		41.00	42.00	50.00	60.00	67.00	71.00	65.00	41.00	32.00	33.00
30	28.00		53.00	41.00	52.00	66.00	68.00	67.00	64.00	36.00	25.00	35.00
31	25.00		59.00		60.00		70.00	67.00		37.00		29.00
Total	723.00	472.00	1115.0	1311.0	1691.0	1787.0	2021.0	2043.0	701.00	1432.0	1246.0	954.00
Mean	23.32	16.86	35.97	43.70	54.55	59.57	65.19	65.90	23.37	46.19	41.53	30.77
Minimum	8.00	0.00	20.00	28.00	38.00	47.00	51.00	50.00	-999.00	32.00	25.00	18.00
Maximum	38.00	37.00	59.00	60.00	66.00	69.00	72.00	75.00	71.00	62.00	59.00	47.00

Station number 3348
Table of daily values for the year ending December 1980
DAILY MINIMUM TEMPERATURE, DEGREES FEHRENHEIT
NOAA - FREDERICK POLICE BRKS

Day	January	February	March	April	May	June	July	August	September	October	November	December
1	23.00	14.00	3.00	35.00	50.00	64.00	59.00	68.00	69.00	52.00	46.00	39.00
2	26.00	10.00	9.00	39.00	55.00	67.00	64.00	72.00	73.00	62.00	37.00	38.00
3	30.00	14.00	13.00	40.00	53.00	68.00	74.00	74.00	71.00	52.00	29.00	30.00
4	26.00	18.00	11.00	48.00	62.00	58.00	69.00	69.00	62.00	48.00	47.00	27.00
5	22.00	20.00	35.00	41.00	59.00	55.00	67.00	72.00	68.00	48.00	43.00	27.00
6	13.00	21.00	32.00	41.00	58.00	55.00	73.00	71.00	68.00	44.00	30.00	28.00
7	22.00	18.00	32.00	42.00	53.00	63.00	55.00	72.00	66.00	44.00	39.00	41.00
8	29.00	22.00	50.00	50.00	49.00	68.00	63.00	71.00	61.00	43.00	53.00	41.00
9	29.00	25.00	39.00	53.00	40.00	46.00	65.00	75.00	58.00	55.00	38.00	46.00
10	10.00	12.00	31.00	45.00	37.00	52.00	70.00	74.00	64.00	47.00	43.00	42.00
11	30.00	20.00	19.00	42.00	55.00	46.00	66.00	69.00	53.00	48.00	32.00	31.00
12	34.00	22.00	22.00	42.00	59.00	46.00	71.00	70.00	54.00	48.00	32.00	31.00
13	22.00	18.00	23.00	46.00	62.00	48.00	64.00	66.00	60.00	44.00	37.00	36.00
14	31.00	19.00	23.00	44.00	62.00	53.00	58.00	64.00	63.00	38.00	41.00	25.00
15	37.00	30.00	32.00	45.00	47.00	63.00	58.00	73.00	70.00	46.00	43.00	23.00
16	29.00	30.00	27.00	39.00	44.00	56.00	74.00	64.00	55.00	44.00	32.00	28.00
17	33.00	17.00	40.00	29.00	51.00	50.00	74.00	56.00	61.00	51.00	26.00	25.00
18	38.00	14.00	39.00	38.00	57.00	50.00	74.00	62.00	62.00	63.00	29.00	21.00
19	36.00	24.00	33.00	41.00	57.00	55.00	70.00	67.00	57.00	58.00	30.00	32.00
20	31.00	25.00	39.00	45.00	62.00	60.00	75.00	66.00	58.00	44.00	25.00	10.00
21	26.00	42.00	47.00	55.00	59.00	60.00	77.00	67.00	67.00	44.00	25.00	11.00
22	33.00	37.00	33.00	48.00	51.00	56.00	70.00	62.00	69.00	48.00	35.00	10.00
23	25.00	37.00	28.00	46.00	56.00	60.00	68.00	62.00	71.00	36.00	26.00	20.00
24	15.00	40.00	39.00	48.00	66.00	65.00	64.00	63.00	60.00	36.00	39.00	30.00
25	20.00	36.00	44.00	50.00	65.00	65.00	62.00	63.00	61.00	46.00	40.00	6.00
26	23.00	23.00	33.00	49.00	51.00	60.00	68.00	64.00	62.00	39.00	31.00	7.00
27	21.00	23.00	30.00	46.00	50.00	65.00	68.00	66.00	45.00	35.00	30.00	11.00
28	29.00	23.00	37.00	49.00	55.00	67.00	71.00	69.00	45.00	43.00	34.00	26.00
29	29.00	10.00	42.00	48.00	59.00	65.00	73.00	70.00	48.00	35.00	37.00	31.00
30	15.00		47.00	49.00	60.00	-999.00	72.00	69.00	56.00	35.00	35.00	31.00
31	16.00		43.00		67.00		66.00	71.00		32.00		19.00
Total	803.00	664.00	975.00	1333.0	1711.0	687.00	2102.0	2101.0	1837.0	1408.0	1064.0	823.00
Mean	25.90	22.90	31.45	44.43	55.19	22.90	67.81	67.77	61.23	45.42	35.47	26.55
Minimum	10.00	10.00	3.00	29.00	37.00	-999.00	55.00	56.00	45.00	32.00	25.00	6.00
Maximum	38.00	42.00	50.00	55.00	67.00	68.00	77.00	75.00	73.00	63.00	53.00	46.00

Station number 3348
Table of daily values for the year ending December 1981
DAILY MINIMUM TEMPERATURE, DEGREES FEHRENHEIT
NOAA - FREDERICK POLICE BRKS

Day	January	February	March	April	May	June	July	August	September	October	November	December
1	19.00	14.00	34.00	50.00	46.00	53.00	65.00	60.00	68.00	53.00	48.00	27.00
2	25.00	33.00	36.00	50.00	46.00	57.00	66.00	60.00	70.00	52.00	48.00	34.00
3	16.00	11.00	28.00	40.00	44.00	61.00	67.00	69.00	68.00	44.00	48.00	40.00
4	9.00	13.00	22.00	61.00	42.00	67.00	65.00	68.00	65.00	40.00	37.00	35.00
5	6.00	11.00	32.00	59.00	47.00	64.00	65.00	71.00	64.00	54.00	42.00	35.00
6	12.00	17.00	32.00	39.00	54.00	70.00	69.00	66.00	66.00	55.00	49.00	34.00
7	24.00	25.00	25.00	34.00	42.00	65.00	69.00	66.00	65.00	56.00	41.00	34.00
8	10.00	33.00	30.00	41.00	39.00	56.00	75.00	70.00	65.00	49.00	42.00	37.00
9	5.00	18.00	37.00	55.00	39.00	71.00	75.00	66.00	55.00	44.00	38.00	29.00
10	16.00	20.00	35.00	43.00	55.00	63.00	78.00	66.00	48.00	37.00	38.00	25.00
11	8.00	42.00	35.00	51.00	62.00	64.00	66.00	70.00	62.00	47.00	35.00	27.00
12	5.00	10.00	29.00	54.00	57.00	64.00	65.00	69.00	64.00	42.00	39.00	28.00
13	4.00	12.00	35.00	41.00	44.00	69.00	74.00	65.00	67.00	37.00	31.00	21.00
14	19.00	19.00	24.00	42.00	55.00	72.00	74.00	65.00	64.00	34.00	36.00	24.00
15	21.00	23.00	32.00	38.00	61.00	70.00	63.00	68.00	69.00	38.00	48.00	32.00
16	27.00	28.00	35.00	31.00	53.00	74.00	64.00	69.00	58.00	53.00	48.00	31.00
17	21.00	43.00	24.00	53.00	47.00	70.00	61.00	56.00	58.00	41.00	38.00	23.00
18	16.00	44.00	20.00	55.00	51.00	59.00	62.00	49.00	51.00	43.00	48.00	28.00
19	30.00	48.00	23.00	42.00	47.00	66.00	67.00	53.00	50.00	45.00	39.00	17.00
20	41.00	52.00	22.00	48.00	47.00	68.00	72.00	56.00	51.00	30.00	36.00	14.00
21	32.00	44.00	28.00	33.00	43.00	65.00	72.00	54.00	53.00	38.00	37.00	9.00
22	26.00	52.00	25.00	35.00	52.00	67.00	69.00	60.00	56.00	48.00	38.00	25.00
23	35.00	49.00	34.00	51.00	51.00	64.00	60.00	53.00	47.00	51.00	28.00	35.00
24	34.00	33.00	36.00	52.00	57.00	62.00	61.00	62.00	45.00	34.00	25.00	34.00
25	23.00	31.00	34.00	44.00	58.00	69.00	60.00	58.00	45.00	33.00	22.00	36.00
26	33.00	23.00	28.00	38.00	65.00	63.00	64.00	61.00	53.00	43.00	24.00	23.00
27	40.00	35.00	42.00	52.00	65.00	53.00	71.00	60.00	57.00	53.00	36.00	31.00
28	32.00	35.00	39.00	51.00	65.00	53.00	60.00	65.00	62.00	54.00	35.00	23.00
29	23.00		42.00	57.00	64.00	56.00	67.00	62.00	47.00	40.00	37.00	32.00
30	19.00		57.00	53.00	64.00	66.00	55.00	69.00	55.00	47.00	29.00	25.00
31	15.00		56.00		64.00		59.00	66.00		40.00		21.00
Total	646.00	818.00	1011.0	1393.0	1626.0	1921.0	2060.0	1952.0	1748.0	1375.0	1140.0	869.00
Mean	20.84	29.21	32.61	46.43	52.45	64.03	66.45	62.97	58.27	44.35	38.00	28.03
Minimum	4.00	10.00	20.00	31.00	39.00	53.00	55.00	49.00	45.00	30.00	22.00	9.00
Maximum	41.00	52.00	57.00	61.00	65.00	74.00	78.00	71.00	70.00	56.00	49.00	40.00

Station number 3348
Table of daily values for the year ending December 1982
DAILY MINIMUM TEMPERATURE, DEGREES FEHRENHEIT
NOAA - FREDERICK POLICE BRKS

Day	January	February	March	April	May	June	July	August	September	October	November	December
1	32.00	36.00	23.00	-9.99	45.00	67.00	-9.99	67.00	69.00	49.00	57.00	44.00
2	29.00	22.00	35.00	-9.99	49.00	62.00	-9.99	64.00	70.00	58.00	56.00	48.00
3	27.00	31.00	29.00	-9.99	54.00	55.00	-9.99	66.00	68.00	45.00	55.00	51.00
4	32.00	34.00	27.00	-9.99	53.00	57.00	-9.99	66.00	54.00	60.00	53.00	52.00
5	35.00	26.00	29.00	-9.99	45.00	59.00	-9.99	72.00	50.00	61.00	38.00	55.00
6	25.00	30.00	29.00	-9.99	50.00	53.00	-9.99	71.00	53.00	65.00	34.00	60.00
7	38.00	12.00	29.00	-9.99	52.00	59.00	-9.99	69.00	57.00	62.00	24.00	39.00
8	21.00	23.00	22.00	-9.99	56.00	59.00	-9.99	71.00	64.00	61.00	37.00	30.00
9	23.00	30.00	25.00	-9.99	49.00	63.00	-9.99	70.00	62.00	60.00	46.00	34.00
10	1.00	22.00	23.00	-9.99	55.00	62.00	-9.99	70.00	59.00	55.00	45.00	16.00
11	-2.00	20.00	36.00	-9.99	47.00	61.00	-9.99	64.00	58.00	51.00	40.00	30.00
12	12.00	19.00	45.00	-9.99	53.00	57.00	-9.99	58.00	62.00	53.00	49.00	21.00
13	12.00	25.00	44.00	-9.99	51.00	54.00	-9.99	55.00	61.00	57.00	40.00	20.00
14	16.00	18.00	46.00	-9.99	60.00	55.00	-9.99	56.00	60.00	49.00	29.00	17.00
15	17.00	27.00	42.00	-9.99	50.00	58.00	-9.99	57.00	65.00	51.00	35.00	26.00
16	9.00	42.00	37.00	-9.99	52.00	62.00	-9.99	60.00	66.00	44.00	23.00	40.00
17	-8.00	28.00	37.00	-9.99	58.00	66.00	-9.99	66.00	55.00	35.00	29.00	38.00
18	1.00	25.00	40.00	-9.99	64.00	61.00	-9.99	59.00	50.00	31.00	35.00	21.00
19	14.00	30.00	37.00	-9.99	64.00	61.00	-9.99	57.00	48.00	39.00	44.00	24.00
20	18.00	37.00	37.00	-9.99	61.00	58.00	-9.99	65.00	47.00	44.00	47.00	26.00
21	25.00	34.00	38.00	-9.99	66.00	59.00	-9.99	65.00	56.00	48.00	50.00	33.00
22	21.00	34.00	36.00	-9.99	60.00	60.00	-9.99	51.00	56.00	38.00	53.00	32.00
23	14.00	21.00	36.00	-9.99	51.00	58.00	-9.99	61.00	47.00	30.00	52.00	33.00
24	18.00	38.00	32.00	-9.99	54.00	54.00	-9.99	67.00	48.00	32.00	43.00	32.00
25	9.00	24.00	35.00	-9.99	58.00	57.00	-9.99	70.00	54.00	39.00	29.00	40.00
26	11.00	22.00	35.00	-9.99	59.00	67.00	-9.99	57.00	55.00	42.00	36.00	56.00
27	8.00	24.00	26.00	-9.99	62.00	65.00	-9.99	59.00	57.00	38.00	40.00	41.00
28	12.00	26.00	19.00	-9.99	66.00	59.00	-9.99	65.00	55.00	35.00	21.00	42.00
29	28.00		27.00	-9.99	61.00	73.00	-9.99	47.00	52.00	38.00	35.00	44.00
30	18.00		31.00	-9.99	61.00	68.00	-9.99	54.00	58.00	44.00	45.00	31.00
31	37.00		46.00		68.00		-9.99	63.00		50.00		24.00
Total	553.00	760.00	1033.0	-299.70	1734.0	1809.0	-309.69	1942.0	1716.0	1464.0	1220.0	1100.0
Mean	17.84	27.14	33.32	-9.99	55.94	60.30	-9.99	62.65	57.20	47.23	40.67	35.48
Minimum	-8.00	12.00	19.00	-9.99	45.00	53.00	-9.99	47.00	47.00	30.00	21.00	16.00
Maximum	38.00	42.00	46.00	-9.99	68.00	73.00	-9.99	72.00	70.00	65.00	57.00	60.00

Station number 3348
Table of daily values for the year ending December 1983
DAILY MINIMUM TEMPERATURE, DEGREES FEHRENHEIT
NOAA - FREDERICK POLICE BRKS

Day	January	February	March	April	May	June	July	August	September	October	November	December
1	25.00	27.00	37.00	33.00	63.00	47.00	66.00	72.00	62.00	60.00	39.00	36.00
2	30.00	34.00	46.00	41.00	65.00	50.00	72.00	69.00	60.00	53.00	40.00	26.00
3	32.00	45.00	42.00	43.00	65.00	53.00	73.00	68.00	61.00	57.00	49.00	35.00
4	21.00	30.00	37.00	44.00	51.00	62.00	72.00	70.00	66.00	53.00	39.00	32.00
5	25.00	22.00	41.00	43.00	46.00	58.00	69.00	71.00	68.00	52.00	37.00	39.00
6	25.00	26.00	41.00	46.00	40.00	61.00	64.00	68.00	71.00	57.00	34.00	38.00
7	30.00	25.00	45.00	49.00	47.00	66.00	57.00	71.00	73.00	51.00	37.00	36.00
8	34.00	29.00	40.00	54.00	56.00	61.00	55.00	69.00	60.00	43.00	35.00	28.00
9	31.00	24.00	39.00	46.00	43.00	56.00	65.00	72.00	57.00	48.00	34.00	29.00
10	35.00	19.00	41.00	45.00	39.00	56.00	60.00	66.00	61.00	54.00	45.00	35.00
11	39.00	15.00	39.00	44.00	36.00	60.00	56.00	70.00	69.00	48.00	42.00	34.00
12	33.00	14.00	36.00	40.00	45.00	63.00	59.00	66.00	71.00	51.00	36.00	40.00
13	22.00	6.00	35.00	37.00	45.00	64.00	76.00	58.00	65.00	64.00	32.00	43.00
14	27.00	13.00	37.00	42.00	50.00	61.00	63.00	52.00	56.00	45.00	32.00	43.00
15	30.00	13.00	43.00	50.00	63.00	62.00	68.00	53.00	51.00	47.00	32.00	45.00
16	28.00	35.00	34.00	42.00	47.00	68.00	79.00	58.00	48.00	42.00	38.00	37.00
17	22.00	31.00	35.00	32.00	37.00	66.00	79.00	63.00	57.00	43.00	41.00	30.00
18	12.00	37.00	39.00	32.00	42.00	65.00	75.00	72.00	52.00	43.00	34.00	21.00
19	14.00	28.00	49.00	31.00	51.00	66.00	74.00	74.00	62.00	50.00	43.00	25.00
20	12.00	24.00	45.00	28.00	58.00	67.00	73.00	74.00	64.00	46.00	39.00	16.00
21	18.00	27.00	45.00	34.00	63.00	66.00	69.00	67.00	64.00	43.00	47.00	16.00
22	23.00	33.00	32.00	41.00	57.00	64.00	67.00	64.00	49.00	38.00	40.00	23.00
23	30.00	33.00	28.00	42.00	61.00	60.00	58.00	73.00	39.00	48.00	44.00	19.00
24	35.00	32.00	24.00	43.00	60.00	63.00	69.00	65.00	41.00	52.00	49.00	5.00
25	35.00	31.00	23.00	35.00	48.00	61.00	67.00	66.00	39.00	46.00	32.00	-8.00
26	35.00	25.00	24.00	43.00	55.00	57.00	60.00	64.00	46.00	45.00	35.00	0.00
27	31.00	24.00	33.00	53.00	47.00	67.00	63.00	67.00	46.00	39.00	35.00	2.00
28	29.00	26.00	38.00	51.00	48.00	74.00	67.00	75.00	54.00	38.00	44.00	25.00
29	22.00		40.00	63.00	55.00	62.00	66.00	72.00	46.00	52.00	41.00	26.00
30	29.00		25.00	61.00	61.00	65.00	70.00	65.00	49.00	32.00	32.00	13.00
31	33.00		33.00		56.00		71.00	69.00		30.00		8.00
Total	847.00	728.00	1146.0	1288.0	1600.0	1851.0	2082.0	2083.0	1707.0	1470.0	1157.0	797.00
Mean	27.32	26.00	36.97	42.93	51.61	61.70	67.16	67.19	56.90	47.42	38.57	25.71
Minimum	12.00	6.00	23.00	28.00	36.00	47.00	55.00	52.00	39.00	30.00	32.00	-8.00
Maximum	39.00	45.00	49.00	63.00	65.00	74.00	79.00	75.00	73.00	64.00	49.00	45.00

Station number 3348
Table of daily values for the year ending December 1984
DAILY MINIMUM TEMPERATURE, DEGREES FEHRENHEIT
NOAA - FREDERICK POLICE BRKS

Day	January	February	March	April	May	June	July	August	September	October	November	December
1	14.00	15.00	21.00	33.00	56.00	46.00	67.00	67.00	59.00	50.00	53.00	42.00
2	24.00	18.00	22.00	30.00	44.00	56.00	67.00	74.00	62.00	48.00	50.00	32.00
3	30.00	25.00	21.00	41.00	52.00	55.00	64.00	71.00	69.00	43.00	32.00	40.00
4	24.00	29.00	22.00	40.00	54.00	54.00	67.00	70.00	67.00	51.00	37.00	30.00
5	35.00	32.00	31.00	44.00	52.00	59.00	72.00	72.00	52.00	48.00	51.00	33.00
6	34.00	25.00	37.00	43.00	51.00	68.00	68.00	66.00	50.00	47.00	45.00	32.00
7	32.00	20.00	32.00	42.00	51.00	67.00	66.00	73.00	45.00	49.00	35.00	20.00
8	22.00	17.00	23.00	37.00	54.00	66.00	56.00	73.00	48.00	50.00	26.00	20.00
9	25.00	25.00	11.00	40.00	43.00	72.00	54.00	72.00	52.00	58.00	35.00	25.00
10	30.00	29.00	13.00	34.00	46.00	73.00	65.00	71.00	64.00	54.00	43.00	35.00
11	21.00	36.00	20.00	36.00	44.00	73.00	70.00	71.00	64.00	55.00	53.00	40.00
12	5.00	33.00	12.00	37.00	59.00	69.00	71.00	72.00	65.00	49.00	39.00	29.00
13	15.00	40.00	22.00	49.00	48.00	73.00	66.00	72.00	59.00	51.00	36.00	42.00
14	23.00	43.00	30.00	49.00	54.00	72.00	68.00	71.00	66.00	49.00	36.00	46.00
15	23.00	47.00	28.00	44.00	45.00	62.00	72.00	71.00	58.00	43.00	29.00	45.00
16	13.00	45.00	31.00	43.00	41.00	55.00	72.00	67.00	44.00	55.00	44.00	42.00
17	20.00	45.00	35.00	43.00	36.00	58.00	66.00	72.00	42.00	59.00	31.00	45.00
18	24.00	45.00	38.00	42.00	46.00	65.00	64.00	64.00	45.00	58.00	33.00	47.00
19	22.00	40.00	42.00	39.00	50.00	68.00	62.00	67.00	43.00	57.00	32.00	43.00
20	7.00	44.00	37.00	38.00	64.00	65.00	60.00	60.00	54.00	61.00	24.00	40.00
21	0.00	33.00	42.00	46.00	63.00	59.00	65.00	53.00	63.00	62.00	24.00	35.00
22	-10.00	27.00	36.00	37.00	60.00	59.00	66.00	57.00	56.00	67.00	21.00	35.00
23	4.00	35.00	37.00	36.00	64.00	58.00	71.00	62.00	58.00	58.00	21.00	30.00
24	20.00	41.00	30.00	42.00	56.00	67.00	72.00	61.00	67.00	49.00	24.00	28.00
25	30.00	39.00	41.00	47.00	56.00	64.00	70.00	56.00	70.00	53.00	28.00	32.00
26	33.00	27.00	30.00	42.00	62.00	58.00	66.00	54.00	67.00	58.00	28.00	25.00
27	30.00	27.00	33.00	52.00	61.00	57.00	68.00	56.00	41.00	62.00	32.00	35.00
28	27.00	29.00	39.00	52.00	58.00	69.00	61.00	64.00	42.00	60.00	48.00	37.00
29	21.00	25.00	31.00	50.00	65.00	62.00	59.00	68.00	45.00	63.00	35.00	55.00
30	24.00		35.00	56.00	51.00	68.00	64.00	69.00	44.00	50.00	30.00	49.00
31	26.00		35.00		46.00		59.00	70.00		53.00		40.00
Total	648.00	936.00	917.00	1264.0	1632.0	1897.0	2038.0	2066.0	1661.0	1670.0	1055.0	1129.0
Mean	20.90	32.28	29.58	42.13	52.65	63.23	65.74	66.65	55.37	53.87	35.17	36.42
Minimum	-10.00	15.00	11.00	30.00	36.00	46.00	54.00	53.00	41.00	43.00	21.00	20.00
Maximum	35.00	47.00	42.00	56.00	65.00	73.00	72.00	74.00	70.00	67.00	53.00	55.00

Station number 3348
Table of daily values for the year ending December 1985
DAILY MINIMUM TEMPERATURE, DEGREES FEHRENHEIT
NOAA - FREDERICK POLICE BRKS

Day	January	February	March	April	May	June	July	August	September	October	November	December
1	39.00	32.00	28.00	42.00	56.00	68.00	63.00	65.00	55.00	53.00	50.00	40.00
2	43.00	29.00	41.00	36.00	50.00	58.00	64.00	64.00	62.00	54.00	48.00	32.00
3	31.00	18.00	30.00	29.00	44.00	64.00	60.00	55.00	70.00	53.00	49.00	26.00
4	30.00	7.00	34.00	37.00	37.00	64.00	66.00	58.00	70.00	56.00	51.00	26.00
5	30.00	13.00	34.00	40.00	46.00	64.00	66.00	62.00	72.00	57.00	52.00	25.00
6	30.00	24.00	28.00	55.00	62.00	62.00	68.00	64.00	73.00	48.00	51.00	31.00
7	30.00	23.00	21.00	39.00	57.00	56.00	65.00	65.00	75.00	41.00	42.00	36.00
8	22.00	10.00	40.00	33.00	50.00	60.00	63.00	69.00	73.00	40.00	41.00	30.00
9	16.00	17.00	43.00	29.00	47.00	63.00	67.00	66.00	72.00	48.00	37.00	30.00
10	19.00	19.00	40.00	24.00	53.00	71.00	67.00	67.00	70.00	56.00	49.00	31.00
11	19.00	22.00	33.00	39.00	63.00	65.00	70.00	67.00	64.00	63.00	52.00	41.00
12	19.00	34.00	43.00	47.00	65.00	70.00	65.00	68.00	47.00	47.00	53.00	49.00
13	22.00	30.00	42.00	46.00	61.00	54.00	62.00	62.00	46.00	54.00	54.00	37.00
14	21.00	25.00	44.00	47.00	58.00	51.00	66.00	75.00	42.00	55.00	54.00	26.00
15	24.00	24.00	38.00	55.00	60.00	56.00	65.00	73.00	43.00	62.00	48.00	17.00
16	14.00	18.00	29.00	51.00	58.00	60.00	69.00	72.00	45.00	55.00	38.00	30.00
17	21.00	26.00	38.00	41.00	56.00	62.00	65.00	66.00	47.00	44.00	40.00	31.00
18	29.00	28.00	25.00	40.00	53.00	68.00	59.00	64.00	50.00	44.00	35.00	22.00
19	26.00	35.00	24.00	60.00	43.00	62.00	65.00	65.00	54.00	55.00	49.00	12.00
20	1.00	25.00	39.00	56.00	48.00	58.00	70.00	67.00	60.00	55.00	58.00	14.00
21	-9.00	23.00	30.00	55.00	64.00	55.00	71.00	64.00	57.00	46.00	49.00	21.00
22	7.00	43.00	31.00	59.00	57.00	59.00	74.00	58.00	60.00	48.00	34.00	12.00
23	19.00	47.00	32.00	62.00	54.00	61.00	63.00	55.00	62.00	55.00	35.00	28.00
24	20.00	50.00	35.00	54.00	52.00	66.00	55.00	58.00	66.00	56.00	34.00	26.00
25	28.00	52.00	35.00	49.00	52.00	58.00	65.00	64.00	49.00	55.00	33.00	22.00
26	19.00	41.00	31.00	54.00	62.00	59.00	69.00	69.00	49.00	36.00	36.00	7.00
27	15.00	46.00	32.00	56.00	61.00	54.00	67.00	67.00	59.00	45.00	44.00	16.00
28	20.00	24.00	55.00	56.00	68.00	54.00	62.00	65.00	51.00	47.00	37.00	31.00
29	24.00		57.00	46.00	58.00	59.00	64.00	64.00	46.00	31.00	38.00	25.00
30	18.00		48.00	43.00	51.00	60.00	67.00	65.00	48.00	34.00	39.00	26.00
31	26.00		41.00		62.00		74.00	67.00		48.00		22.00
Total	673.00	785.00	1121.0	1380.0	1708.0	1821.0	2036.0	2010.0	1737.0	1541.0	1330.0	822.00
Mean	21.71	28.04	36.16	46.00	55.10	60.70	65.68	64.84	57.90	49.71	44.33	26.52
Minimum	-9.00	7.00	21.00	24.00	37.00	51.00	55.00	55.00	42.00	31.00	33.00	7.00
Maximum	43.00	52.00	57.00	62.00	68.00	71.00	74.00	75.00	75.00	63.00	58.00	49.00

Station number 9440
Table of daily values for the year ending December 1979
DAILY MINIMUM TEMPERATURE, DEGREES FEHRENHEIT
NOAA - WESTMINSTER 2 E

Day	January	February	March	April	May	June	July	August	September	October	November	December
1	-999.00	-999.00	-999.00	-999.00	-999.00	-999.00	-999.00	71.00	63.00	58.00	41.00	21.00
2	-999.00	-999.00	-999.00	-999.00	-999.00	-999.00	-999.00	71.00	70.00	58.00	56.00	28.00
3	-999.00	-999.00	-999.00	-999.00	-999.00	-999.00	-999.00	68.00	67.00	55.00	41.00	20.00
4	-999.00	-999.00	-999.00	-999.00	-999.00	-999.00	-999.00	68.00	65.00	51.00	37.00	28.00
5	-999.00	-999.00	-999.00	-999.00	-999.00	-999.00	-999.00	69.00	69.00	53.00	33.00	31.00
6	-999.00	-999.00	-999.00	-999.00	-999.00	-999.00	-999.00	70.00	69.00	42.00	36.00	38.00
7	-999.00	-999.00	-999.00	-999.00	-999.00	-999.00	-999.00	58.00	67.00	46.00	46.00	35.00
8	-999.00	-999.00	-999.00	-999.00	-999.00	-999.00	-999.00	69.00	56.00	40.00	32.00	33.00
9	-999.00	-999.00	-999.00	-999.00	-999.00	-999.00	-999.00	68.00	46.00	50.00	41.00	26.00
10	-999.00	-999.00	-999.00	-999.00	-999.00	-999.00	-999.00	65.00	50.00	31.00	53.00	32.00
11	-999.00	-999.00	-999.00	-999.00	-999.00	-999.00	-999.00	65.00	59.00	33.00	41.00	35.00
12	-999.00	-999.00	-999.00	-999.00	-999.00	-999.00	-999.00	55.00	55.00	42.00	38.00	43.00
13	-999.00	-999.00	-999.00	-999.00	-999.00	-999.00	-999.00	59.00	55.00	44.00	42.00	36.00
14	-999.00	-999.00	-999.00	-999.00	-999.00	-999.00	-999.00	61.00	65.00	37.00	35.00	29.00
15	-999.00	-999.00	-999.00	-999.00	-999.00	-999.00	-999.00	54.00	50.00	36.00	29.00	23.00
16	-999.00	-999.00	-999.00	-999.00	-999.00	-999.00	-999.00	48.00	43.00	43.00	38.00	27.00
17	-999.00	-999.00	-999.00	-999.00	-999.00	-999.00	-999.00	49.00	51.00	49.00	34.00	15.00
18	-999.00	-999.00	-999.00	-999.00	-999.00	-999.00	-999.00	59.00	53.00	48.00	48.00	15.00
19	-999.00	-999.00	-999.00	-999.00	-999.00	-999.00	-999.00	61.00	60.00	50.00	49.00	23.00
20	-999.00	-999.00	-999.00	-999.00	-999.00	-999.00	-999.00	65.00	41.00	54.00	43.00	22.00
21	-999.00	-999.00	-999.00	-999.00	-999.00	-999.00	-999.00	60.00	54.00	59.00	50.00	22.00
22	-999.00	-999.00	-999.00	-999.00	-999.00	-999.00	-999.00	53.00	61.00	58.00	41.00	30.00
23	-999.00	-999.00	-999.00	-999.00	-999.00	-999.00	-999.00	63.00	50.00	59.00	48.00	35.00
24	-999.00	-999.00	-999.00	-999.00	-999.00	-999.00	-999.00	68.00	45.00	40.00	55.00	42.00
25	-999.00	-999.00	-999.00	-999.00	-999.00	-999.00	-999.00	68.00	50.00	39.00	57.00	37.00
26	-999.00	-999.00	-999.00	-999.00	-999.00	-999.00	-999.00	67.00	54.00	34.00	53.00	37.00
27	-999.00	-999.00	-999.00	-999.00	-999.00	-999.00	-999.00	70.00	55.00	33.00	43.00	30.00
28	-999.00	-999.00	-999.00	-999.00	-999.00	-999.00	-999.00	66.00	52.00	38.00	45.00	29.00
29	-999.00		-999.00	-999.00	-999.00	-999.00	-999.00	68.00	63.00	41.00	29.00	32.00
30	-999.00		-999.00	-999.00	-999.00	-999.00	-999.00	61.00	65.00	38.00	22.00	29.00
31	-999.00		-999.00		-999.00		-999.00	65.00		37.00		30.00
Total	-30969.	-27972.	-30969.	-29970.	-30969.	-29970.	-30969.	1962.0	1703.0	1396.0	1256.0	913.00
Mean	-999.00	-999.00	-999.00	-999.00	-999.00	-999.00	-999.00	63.29	56.77	45.03	41.87	29.45
Minimum	-999.00	-999.00	-999.00	-999.00	-999.00	-999.00	-999.00	48.00	41.00	31.00	22.00	15.00
Maximum	-999.00	-999.00	-999.00	-999.00	-999.00	-999.00	-999.00	71.00	70.00	59.00	57.00	43.00

Station number 9440
Table of daily values for the year ending December 1980
DAILY MINIMUM TEMPERATURE, DEGREES FEHRENHEIT
NOAA - WESTMINSTER 2 E

Day	January	February	March	April	May	June	July	August	September	October	November	December
1	28.00	11.00	5.00	32.00	48.00	63.00	58.00	71.00	66.00	50.00	44.00	38.00
2	27.00	10.00	6.00	37.00	50.00	68.00	63.00	68.00	69.00	61.00	35.00	40.00
3	28.00	11.00	10.00	40.00	53.00	67.00	69.00	73.00	65.00	50.00	31.00	29.00
4	23.00	11.00	22.00	40.00	57.00	53.00	67.00	67.00	61.00	47.00	43.00	22.00
5	21.00	11.00	35.00	39.00	57.00	53.00	66.00	70.00	65.00	43.00	42.00	22.00
6	16.00	19.00	30.00	41.00	63.00	55.00	70.00	70.00	67.00	41.00	31.00	30.00
7	21.00	17.00	30.00	42.00	51.00	62.00	54.00	69.00	61.00	44.00	37.00	42.00
8	26.00	21.00	47.00	47.00	45.00	66.00	61.00	70.00	59.00	46.00	50.00	46.00
9	26.00	23.00	38.00	43.00	38.00	45.00	63.00	74.00	56.00	57.00	38.00	44.00
10	16.00	14.00	31.00	47.00	43.00	50.00	67.00	72.00	62.00	46.00	41.00	37.00
11	28.00	16.00	16.00	42.00	53.00	44.00	63.00	67.00	52.00	48.00	34.00	29.00
12	29.00	19.00	20.00	49.00	60.00	48.00	69.00	68.00	56.00	44.00	29.00	29.00
13	19.00	17.00	21.00	44.00	60.00	51.00	60.00	61.00	58.00	46.00	35.00	38.00
14	28.00	23.00	27.00	44.00	60.00	50.00	50.00	63.00	66.00	37.00	48.00	22.00
15	36.00	29.00	35.00	42.00	44.00	68.00	66.00	71.00	64.00	43.00	41.00	19.00
16	32.00	29.00	30.00	39.00	46.00	53.00	71.00	61.00	49.00	45.00	32.00	19.00
17	31.00	15.00	37.00	27.00	50.00	48.00	70.00	57.00	63.00	50.00	23.00	13.00
18	36.00	13.00	37.00	41.00	49.00	50.00	70.00	60.00	63.00	58.00	28.00	19.00
19	32.00	21.00	31.00	45.00	59.00	51.00	69.00	65.00	55.00	53.00	25.00	31.00
20	29.00	26.00	36.00	43.00	60.00	58.00	73.00	65.00	57.00	39.00	25.00	7.00
21	23.00	39.00	48.00	53.00	56.00	55.00	76.00	63.00	64.00	43.00	29.00	7.00
22	31.00	35.00	29.00	48.00	56.00	58.00	67.00	56.00	68.00	47.00	33.00	10.00
23	30.00	35.00	28.00	42.00	62.00	58.00	66.00	63.00	71.00	34.00	31.00	17.00
24	12.00	39.00	38.00	46.00	63.00	63.00	63.00	62.00	55.00	36.00	38.00	24.00
25	19.00	33.00	41.00	53.00	63.00	63.00	64.00	64.00	59.00	46.00	38.00	2.00
26	20.00	27.00	30.00	46.00	50.00	60.00	66.00	67.00	60.00	35.00	29.00	4.00
27	18.00	20.00	31.00	43.00	48.00	66.00	69.00	68.00	43.00	34.00	30.00	11.00
28	27.00	20.00	35.00	47.00	52.00	65.00	66.00	70.00	45.00	41.00	32.00	24.00
29	25.00	8.00	40.00	46.00	57.00	67.00	69.00	68.00	48.00	34.00	33.00	30.00
30	11.00		43.00	47.00	-999.00	66.00	67.00	61.00	54.00	32.00	33.00	33.00
31	14.00		38.00		64.00		67.00	68.00		32.00		15.00
Total	762.00	612.00	945.00	1295.0	618.00	1724.0	2039.0	2052.0	1781.0	1362.0	1038.0	753.00
Mean	24.58	21.10	30.48	43.17	19.94	57.47	65.77	66.19	59.37	43.94	34.60	24.29
Minimum	11.00	8.00	5.00	27.00	-999.00	44.00	50.00	56.00	43.00	32.00	23.00	2.00
Maximum	36.00	39.00	48.00	53.00	64.00	68.00	76.00	74.00	71.00	61.00	50.00	46.00

Station number 9440
Table of daily values for the year ending December 1981
DAILY MINIMUM TEMPERATURE, DEGREES FEHRENHEIT
NOAA - WESTMINSTER 2 E

Day	January	February	March	April	May	June	July	August	September	October	November	December
1	20.00	18.00	39.00	49.00	46.00	53.00	64.00	59.00	65.00	51.00	46.00	24.00
2	26.00	34.00	35.00	47.00	43.00	55.00	64.00	60.00	67.00	50.00	50.00	33.00
3	12.00	10.00	26.00	46.00	40.00	58.00	65.00	65.00	65.00	40.00	48.00	38.00
4	1.00	11.00	19.00	60.00	48.00	58.00	62.00	66.00	60.00	39.00	43.00	34.00
5	5.00	8.00	31.00	56.00	46.00	64.00	64.00	70.00	58.00	52.00	46.00	30.00
6	7.00	9.00	30.00	31.00	52.00	68.00	65.00	64.00	62.00	58.00	48.00	27.00
7	22.00	24.00	22.00	34.00	38.00	62.00	69.00	58.00	62.00	52.00	37.00	30.00
8	0.00	30.00	22.00	38.00	41.00	56.00	71.00	68.00	63.00	43.00	37.00	31.00
9	7.00	15.00	33.00	55.00	38.00	69.00	74.00	65.00	53.00	38.00	44.00	25.00
10	10.00	22.00	31.00	44.00	52.00	61.00	75.00	66.00	47.00	37.00	34.00	21.00
11	5.00	42.00	32.00	48.00	60.00	62.00	67.00	68.00	62.00	45.00	31.00	22.00
12	0.00	11.00	27.00	50.00	53.00	63.00	69.00	67.00	67.00	40.00	33.00	21.00
13	4.00	10.00	39.00	39.00	42.00	67.00	72.00	63.00	64.00	36.00	27.00	20.00
14	11.00	20.00	24.00	40.00	52.00	66.00	78.00	68.00	63.00	36.00	37.00	24.00
15	20.00	29.00	27.00	35.00	56.00	66.00	58.00	67.00	66.00	37.00	44.00	30.00
16	25.00	29.00	33.00	34.00	48.00	74.00	63.00	67.00	55.00	49.00	46.00	30.00
17	21.00	43.00	23.00	49.00	47.00	64.00	61.00	53.00	57.00	38.00	39.00	22.00
18	12.00	47.00	17.00	55.00	49.00	60.00	64.00	51.00	53.00	45.00	46.00	27.00
19	27.00	47.00	22.00	39.00	43.00	64.00	69.00	55.00	48.00	38.00	39.00	13.00
20	38.00	51.00	20.00	45.00	44.00	63.00	73.00	56.00	56.00	30.00	45.00	12.00
21	29.00	46.00	27.00	27.00	45.00	63.00	70.00	54.00	52.00	36.00	27.00	10.00
22	27.00	49.00	25.00	37.00	58.00	60.00	65.00	58.00	53.00	45.00	34.00	24.00
23	32.00	45.00	32.00	51.00	47.00	62.00	56.00	52.00	45.00	52.00	21.00	34.00
24	32.00	36.00	32.00	50.00	58.00	60.00	60.00	62.00	45.00	34.00	23.00	34.00
25	17.00	34.00	33.00	43.00	58.00	69.00	63.00	56.00	48.00	31.00	19.00	33.00
26	30.00	35.00	33.00	37.00	68.00	61.00	67.00	57.00	53.00	45.00	25.00	25.00
27	42.00	31.00	40.00	49.00	65.00	55.00	71.00	59.00	55.00	54.00	34.00	31.00
28	29.00	35.00	37.00	54.00	63.00	58.00	65.00	60.00	56.00	52.00	27.00	29.00
29	30.00		43.00	56.00	62.00	60.00	67.00	61.00	43.00	38.00	25.00	34.00
30	17.00		54.00	50.00	60.00	66.00	50.00	67.00	48.00	43.00	26.00	20.00
31	9.00		55.00		63.00		61.00	66.00		41.00		21.00
Total	567.00	821.00	963.00	1348.0	1585.0	1867.0	2042.0	1908.0	1691.0	1325.0	1081.0	809.00
Mean	18.29	29.32	31.06	44.93	51.13	62.23	65.87	61.55	56.37	42.74	36.03	26.10
Minimum	0.00	8.00	17.00	27.00	38.00	53.00	50.00	51.00	43.00	30.00	19.00	10.00
Maximum	42.00	51.00	55.00	60.00	68.00	74.00	78.00	70.00	67.00	58.00	50.00	38.00

Station number 9440
Table of daily values for the year ending December 1982
DAILY MINIMUM TEMPERATURE, DEGREES FEHRENHEIT
NOAA - WESTMINSTER 2 E

Day	January	February	March	April	May	June	July	August	September	October	November	December
1	32.00	32.00	24.00	46.00	53.00	66.00	56.00	64.00	67.00	52.00	60.00	44.00
2	24.00	23.00	35.00	40.00	51.00	59.00	55.00	63.00	68.00	53.00	53.00	48.00
3	25.00	30.00	22.00	39.00	50.00	55.00	62.00	62.00	65.00	49.00	57.00	49.00
4	30.00	32.00	23.00	35.00	46.00	54.00	56.00	61.00	55.00	59.00	55.00	52.00
5	32.00	26.00	30.00	26.00	46.00	56.00	61.00	70.00	52.00	60.00	36.00	55.00
6	29.00	29.00	29.00	29.00	50.00	54.00	55.00	67.00	55.00	62.00	29.00	57.00
7	36.00	15.00	29.00	16.00	53.00	54.00	64.00	63.00	62.00	60.00	33.00	37.00
8	18.00	23.00	19.00	20.00	50.00	57.00	71.00	69.00	59.00	57.00	40.00	36.00
9	23.00	28.00	25.00	30.00	48.00	57.00	70.00	70.00	57.00	62.00	47.00	32.00
10	2.00	16.00	21.00	28.00	47.00	57.00	68.00	69.00	58.00	49.00	41.00	11.00
11	8.00	18.00	35.00	33.00	45.00	59.00	69.00	60.00	58.00	40.00	40.00	30.00
12	6.00	22.00	39.00	30.00	58.00	53.00	70.00	56.00	64.00	51.00	50.00	19.00
13	13.00	24.00	45.00	41.00	56.00	50.00	67.00	54.00	61.00	55.00	40.00	18.00
14	11.00	19.00	42.00	36.00	57.00	51.00	67.00	57.00	62.00	48.00	29.00	15.00
15	13.00	27.00	39.00	38.00	49.00	61.00	67.00	59.00	60.00	50.00	34.00	21.00
16	10.00	48.00	34.00	42.00	54.00	67.00	68.00	63.00	64.00	41.00	23.00	42.00
17	-11.00	26.00	34.00	57.00	60.00	64.00	70.00	67.00	52.00	38.00	30.00	32.00
18	-6.00	25.00	37.00	40.00	62.00	61.00	73.00	55.00	52.00	32.00	35.00	17.00
19	12.00	29.00	36.00	44.00	61.00	60.00	71.00	59.00	47.00	42.00	43.00	21.00
20	11.00	34.00	35.00	47.00	60.00	56.00	68.00	65.00	57.00	51.00	42.00	27.00
21	21.00	33.00	39.00	52.00	62.00	59.00	55.00	63.00	56.00	45.00	48.00	30.00
22	17.00	32.00	35.00	40.00	55.00	60.00	62.00	48.00	53.00	35.00	51.00	31.00
23	11.00	30.00	31.00	35.00	50.00	53.00	69.00	61.00	46.00	31.00	50.00	32.00
24	9.00	34.00	31.00	49.00	50.00	55.00	63.00	64.00	47.00	33.00	41.00	34.00
25	8.00	17.00	36.00	46.00	56.00	55.00	63.00	67.00	53.00	42.00	26.00	45.00
26	7.00	13.00	37.00	52.00	53.00	63.00	69.00	56.00	52.00	39.00	35.00	47.00
27	7.00	23.00	32.00	53.00	60.00	64.00	72.00	59.00	56.00	42.00	37.00	32.00
28	13.00	26.00	13.00	42.00	61.00	65.00	68.00	59.00	55.00	42.00	23.00	38.00
29	25.00		25.00	39.00	59.00	68.00	60.00	43.00	53.00	44.00	32.00	44.00
30	24.00		30.00	46.00	64.00	65.00	61.00	53.00	56.00	44.00	42.00	26.00
31	39.00		47.00		66.00		64.00	51.00		52.00		25.00
Total	499.00	734.00	989.00	1171.0	1692.0	1758.0	2014.0	1877.0	1702.0	1460.0	1202.0	1047.0
Mean	16.10	26.21	31.90	39.03	54.58	58.60	64.97	60.55	56.73	47.10	40.07	33.77
Minimum	-11.00	13.00	13.00	16.00	45.00	50.00	55.00	43.00	46.00	31.00	23.00	11.00
Maximum	39.00	48.00	47.00	57.00	66.00	68.00	73.00	70.00	68.00	62.00	60.00	57.00

Station number 9440
Table of daily values for the year ending December 1983
DAILY MINIMUM TEMPERATURE, DEGREES FEHRENHEIT
NOAA - WESTMINSTER 2 E

Day	January	February	March	April	May	June	July	August	September	October	November	December
1	29.00	27.00	36.00	32.00	61.00	50.00	63.00	69.00	62.00	59.00	35.00	33.00
2	33.00	33.00	40.00	39.00	61.00	47.00	69.00	69.00	60.00	54.00	40.00	24.00
3	27.00	43.00	39.00	40.00	66.00	56.00	71.00	67.00	62.00	56.00	48.00	33.00
4	20.00	26.00	41.00	42.00	52.00	61.00	72.00	68.00	62.00	58.00	33.00	32.00
5	23.00	20.00	37.00	40.00	46.00	59.00	64.00	63.00	74.00	58.00	31.00	36.00
6	29.00	24.00	37.00	45.00	41.00	59.00	63.00	66.00	62.00	50.00	30.00	40.00
7	31.00	23.00	49.00	46.00	49.00	58.00	52.00	69.00	62.00	50.00	30.00	32.00
8	32.00	26.00	37.00	51.00	52.00	58.00	59.00	71.00	60.00	48.00	39.00	28.00
9	30.00	22.00	38.00	46.00	36.00	50.00	62.00	73.00	60.00	48.00	40.00	28.00
10	33.00	10.00	39.00	40.00	28.00	49.00	56.00	62.00	67.00	48.00	42.00	36.00
11	40.00	12.00	38.00	42.00	40.00	58.00	57.00	69.00	72.00	45.00	40.00	33.00
12	31.00	12.00	35.00	37.00	42.00	64.00	57.00	65.00	70.00	52.00	33.00	34.00
13	17.00	16.00	32.00	35.00	44.00	68.00	73.00	55.00	61.00	64.00	27.00	42.00
14	26.00	19.00	39.00	38.00	50.00	69.00	65.00	52.00	51.00	49.00	32.00	40.00
15	31.00	25.00	42.00	48.00	61.00	65.00	64.00	56.00	45.00	46.00	31.00	46.00
16	20.00	30.00	32.00	39.00	45.00	66.00	71.00	62.00	47.00	43.00	36.00	36.00
17	17.00	30.00	33.00	31.00	34.00	66.00	75.00	62.00	57.00	48.00	38.00	27.00
18	15.00	34.00	35.00	31.00	41.00	65.00	67.00	69.00	56.00	50.00	32.00	19.00
19	10.00	30.00	45.00	29.00	49.00	62.00	73.00	70.00	67.00	46.00	41.00	22.00
20	9.00	28.00	42.00	21.00	55.00	64.00	68.00	72.00	59.00	44.00	41.00	12.00
21	16.00	30.00	44.00	34.00	62.00	61.00	67.00	64.00	65.00	41.00	45.00	11.00
22	21.00	43.00	26.00	44.00	55.00	59.00	61.00	66.00	48.00	36.00	43.00	-999.00
23	30.00	36.00	24.00	45.00	60.00	57.00	60.00	67.00	43.00	44.00	48.00	18.00
24	33.00	30.00	21.00	45.00	52.00	66.00	66.00	63.00	43.00	53.00	48.00	2.00
25	32.00	31.00	20.00	40.00	47.00	64.00	64.00	62.00	42.00	43.00	31.00	-5.00
26	33.00	21.00	20.00	38.00	53.00	57.00	63.00	60.00	43.00	42.00	32.00	0.00
27	29.00	20.00	34.00	54.00	46.00	68.00	65.00	64.00	52.00	36.00	44.00	6.00
28	24.00	30.00	38.00	63.00	45.00	72.00	67.00	70.00	54.00	38.00	42.00	25.00
29	25.00		39.00	65.00	55.00	58.00	66.00	67.00	45.00	49.00	41.00	24.00
30	29.00		24.00	62.00	61.00	58.00	71.00	63.00	47.00	29.00	36.00	9.00
31	35.00		31.00		56.00		68.00	66.00		29.00		9.00
Total	810.00	731.00	1087.0	1262.0	1545.0	1814.0	2019.0	2021.0	1698.0	1456.0	1129.0	-267.00
Mean	26.13	26.11	35.06	42.07	49.84	60.47	65.13	65.19	56.60	46.97	37.63	-8.61
Minimum	9.00	10.00	20.00	21.00	28.00	47.00	52.00	52.00	42.00	29.00	27.00	-999.00
Maximum	40.00	43.00	49.00	65.00	66.00	72.00	75.00	73.00	74.00	64.00	48.00	46.00

Station number 9440
Table of daily values for the year ending December 1984
DAILY MINIMUM TEMPERATURE, DEGREES FEHRENHEIT
NOAA - WESTMINSTER 2 E

Day	January	February	March	April	May	June	July	August	September	October	November	December
1	17.00	13.00	19.00	31.00	52.00	50.00	65.00	67.00	57.00	46.00	51.00	41.00
2	23.00	17.00	21.00	37.00	46.00	53.00	63.00	66.00	60.00	45.00	48.00	35.00
3	27.00	30.00	19.00	38.00	49.00	54.00	63.00	75.00	71.00	42.00	29.00	38.00
4	26.00	34.00	19.00	38.00	53.00	55.00	64.00	67.00	60.00	49.00	36.00	28.00
5	29.00	32.00	27.00	47.00	47.00	64.00	71.00	68.00	52.00	47.00	50.00	30.00
6	32.00	19.00	35.00	42.00	50.00	68.00	67.00	66.00	48.00	42.00	40.00	28.00
7	29.00	17.00	29.00	38.00	49.00	66.00	65.00	71.00	45.00	48.00	34.00	18.00
8	18.00	14.00	19.00	35.00	52.00	66.00	52.00	69.00	48.00	49.00	29.00	21.00
9	23.00	23.00	13.00	36.00	41.00	71.00	56.00	70.00	51.00	57.00	33.00	31.00
10	29.00	28.00	11.00	29.00	43.00	71.00	62.00	69.00	61.00	56.00	42.00	36.00
11	21.00	39.00	17.00	32.00	43.00	73.00	66.00	69.00	62.00	55.00	49.00	38.00
12	5.00	22.00	12.00	40.00	57.00	68.00	69.00	69.00	63.00	50.00	36.00	31.00
13	12.00	38.00	21.00	48.00	51.00	71.00	65.00	70.00	56.00	52.00	34.00	42.00
14	21.00	44.00	30.00	47.00	52.00	68.00	66.00	70.00	67.00	45.00	33.00	45.00
15	18.00	44.00	28.00	47.00	42.00	57.00	65.00	65.00	55.00	48.00	33.00	43.00
16	10.00	41.00	38.00	42.00	41.00	52.00	71.00	63.00	42.00	53.00	46.00	37.00
17	20.00	42.00	31.00	42.00	40.00	57.00	65.00	64.00	45.00	55.00	33.00	42.00
18	22.00	43.00	35.00	42.00	49.00	62.00	64.00	62.00	45.00	58.00	33.00	54.00
19	16.00	41.00	38.00	40.00	50.00	66.00	59.00	65.00	45.00	55.00	32.00	41.00
20	3.00	42.00	34.00	39.00	63.00	64.00	59.00	56.00	59.00	60.00	21.00	40.00
21	-1.00	33.00	39.00	42.00	60.00	58.00	63.00	49.00	61.00	61.00	21.00	32.00
22	0.00	29.00	36.00	36.00	60.00	58.00	64.00	56.00	53.00	65.00	24.00	40.00
23	11.00	32.00	32.00	35.00	62.00	63.00	68.00	61.00	57.00	55.00	27.00	30.00
24	27.00	40.00	26.00	43.00	54.00	65.00	70.00	57.00	58.00	48.00	30.00	28.00
25	32.00	36.00	37.00	45.00	55.00	62.00	65.00	55.00	68.00	51.00	29.00	30.00
26	35.00	27.00	35.00	46.00	63.00	56.00	62.00	56.00	60.00	56.00	34.00	26.00
27	34.00	25.00	33.00	54.00	59.00	60.00	65.00	57.00	39.00	63.00	37.00	32.00
28	23.00	27.00	37.00	48.00	55.00	69.00	57.00	62.00	39.00	60.00	45.00	38.00
29	23.00	26.00	31.00	50.00	62.00	60.00	59.00	68.00	42.00	61.00	32.00	60.00
30	24.00		33.00	55.00	48.00	61.00	61.00	66.00	45.00	47.00	30.00	46.00
31	23.00		32.00		41.00		57.00	67.00		52.00		38.00
Total	632.00	898.00	867.00	1244.0	1589.0	1868.0	1968.0	1995.0	1614.0	1631.0	1051.0	1119.0
Mean	20.39	30.97	27.97	41.47	51.26	62.27	63.48	64.35	53.80	52.61	35.03	36.10
Minimum	-1.00	13.00	11.00	29.00	40.00	50.00	52.00	49.00	39.00	42.00	21.00	18.00
Maximum	35.00	44.00	39.00	55.00	63.00	73.00	71.00	75.00	71.00	65.00	51.00	60.00

Station number 9440
Table of daily values for the year ending December 1985
DAILY MINIMUM TEMPERATURE, DEGREES FEHRENHEIT
NOAA - WESTMINSTER 2 E

Day	January	February	March	April	May	June	July	August	September	October	November	December
1	40.00	32.00	31.00	42.00	59.00	65.00	60.00	61.00	53.00	54.00	48.00	-1.000E+06
2	41.00	27.00	40.00	35.00	50.00	58.00	61.00	56.00	60.00	52.00	46.00	-1.000E+06
3	29.00	14.00	28.00	30.00	43.00	64.00	60.00	57.00	69.00	52.00	48.00	-1.000E+06
4	27.00	9.00	32.00	39.00	40.00	62.00	65.00	57.00	71.00	54.00	50.00	-1.000E+06
5	30.00	15.00	35.00	43.00	49.00	59.00	63.00	57.00	71.00	55.00	43.00	-1.000E+06
6	28.00	20.00	27.00	48.00	62.00	58.00	66.00	60.00	73.00	45.00	49.00	-1.000E+06
7	30.00	20.00	21.00	40.00	55.00	52.00	64.00	65.00	72.00	41.00	42.00	-1.000E+06
8	29.00	12.00	37.00	31.00	47.00	52.00	60.00	65.00	73.00	41.00	39.00	-1.000E+06
9	13.00	20.00	39.00	26.00	44.00	58.00	66.00	65.00	71.00	51.00	38.00	-1.000E+06
10	14.00	16.00	36.00	21.00	53.00	70.00	68.00	66.00	69.00	54.00	51.00	-1.000E+06
11	18.00	22.00	38.00	37.00	62.00	66.00	66.00	65.00	60.00	58.00	52.00	-1.000E+06
12	15.00	34.00	37.00	44.00	63.00	69.00	64.00	63.00	47.00	40.00	48.00	-1.000E+06
13	19.00	27.00	38.00	45.00	59.00	51.00	61.00	62.00	43.00	50.00	53.00	-1.000E+06
14	25.00	23.00	42.00	45.00	61.00	49.00	65.00	73.00	43.00	57.00	57.00	-1.000E+06
15	23.00	21.00	38.00	52.00	50.00	54.00	69.00	71.00	48.00	61.00	44.00	-1.000E+06
16	12.00	15.00	27.00	49.00	52.00	60.00	69.00	71.00	49.00	52.00	35.00	-1.000E+06
17	17.00	23.00	35.00	39.00	55.00	61.00	61.00	61.00	49.00	41.00	39.00	-1.000E+06
18	27.00	33.00	23.00	43.00	51.00	69.00	59.00	63.00	50.00	42.00	41.00	-1.000E+06
19	31.00	35.00	21.00	66.00	45.00	62.00	65.00	61.00	56.00	54.00	50.00	-1.000E+06
20	1.00	33.00	36.00	62.00	49.00	57.00	69.00	65.00	60.00	53.00	59.00	-1.000E+06
21	-11.00	20.00	28.00	51.00	63.00	55.00	70.00	61.00	55.00	43.00	43.00	-1.000E+06
22	5.00	39.00	30.00	66.00	53.00	58.00	71.00	57.00	59.00	48.00	32.00	-1.000E+06
23	16.00	46.00	34.00	59.00	52.00	68.00	57.00	54.00	62.00	53.00	37.00	-1.000E+06
24	22.00	51.00	35.00	48.00	50.00	68.00	55.00	55.00	63.00	54.00	34.00	-1.000E+06
25	30.00	44.00	32.00	48.00	53.00	54.00	64.00	62.00	50.00	56.00	34.00	-1.000E+06
26	17.00	39.00	29.00	53.00	60.00	57.00	69.00	68.00	51.00	46.00	40.00	-1.000E+06
27	11.00	42.00	37.00	60.00	63.00	54.00	65.00	66.00	57.00	47.00	46.00	-1.000E+06
28	20.00	20.00	53.00	53.00	64.00	53.00	61.00	62.00	49.00	44.00	42.00	-1.000E+06
29	19.00		55.00	43.00	53.00	55.00	61.00	64.00	49.00	29.00	42.00	-1.000E+06
30	17.00		45.00	50.00	47.00	59.00	64.00	63.00	52.00	35.00	43.00	-1.000E+06
31	25.00		39.00		57.00		71.00	61.00		47.00		-1.000E+06
Total	640.00	752.00	1078.0	1368.0	1664.0	1777.0	1989.0	1937.0	1734.0	1509.0	1325.0	-3.100E+07
Mean	20.65	26.86	34.77	45.60	53.68	59.23	64.16	62.48	57.80	48.68	44.17	-1.000E+06
Minimum	-11.00	9.00	21.00	21.00	40.00	49.00	55.00	54.00	43.00	29.00	32.00	-1.000E+06
Maximum	41.00	51.00	55.00	66.00	64.00	70.00	71.00	73.00	73.00	61.00	59.00	-1.000E+06

Station number 2906
Table of daily values for the year ending December 1979
DAILY MINIMUM TEMPERATURE, DEGREES FEHRENHEIT
NOAA - EMMITSBURG 2 SE

Day	January	February	March	April	May	June	July	August	September	October	November	December
1	34.00	22.00	27.00	49.00	41.00	63.00	56.00	68.00	57.00	60.00	35.00	23.00
2	36.00	20.00	30.00	44.00	32.00	65.00	58.00	69.00	65.00	58.00	52.00	22.00
3	5.00	19.00	29.00	45.00	41.00	59.00	62.00	65.00	68.00	56.00	43.00	19.00
4	9.00	22.00	36.00	34.00	52.00	58.00	54.00	64.00	64.00	48.00	28.00	20.00
5	18.00	12.00	40.00	35.00	41.00	53.00	46.00	64.00	66.00	54.00	26.00	25.00
6	14.00	9.00	44.00	34.00	34.00	57.00	42.00	66.00	69.00	44.00	27.00	30.00
7	27.00	19.00	25.00	27.00	44.00	60.00	45.00	57.00	63.00	48.00	44.00	35.00
8	28.00	13.00	25.00	25.00	49.00	63.00	48.00	66.00	53.00	40.00	30.00	28.00
9	9.00	12.00	26.00	35.00	56.00	65.00	53.00	68.00	44.00	49.00	40.00	25.00
10	12.00	-8.00	38.00	33.00	59.00	65.00	59.00	65.00	43.00	33.00	50.00	22.00
11	15.00	-5.00	28.00	26.00	59.00	55.00	56.00	61.00	51.00	36.00	43.00	30.00
12	10.00	-3.00	23.00	41.00	64.00	45.00	63.00	56.00	51.00	43.00	41.00	38.00
13	18.00	-2.00	21.00	43.00	62.00	45.00	63.00	49.00	54.00	44.00	42.00	38.00
14	31.00	-10.00	45.00	36.00	54.00	41.00	65.00	57.00	66.00	39.00	37.00	29.00
15	14.00	11.00	20.00	41.00	44.00	50.00	65.00	52.00	47.00	32.00	27.00	18.00
16	22.00	17.00	14.00	36.00	43.00	52.00	68.00	48.00	41.00	36.00	39.00	23.00
17	21.00	-2.00	21.00	42.00	41.00	58.00	66.00	45.00	43.00	48.00	33.00	20.00
18	22.00	-12.00	29.00	37.00	41.00	58.00	64.00	57.00	44.00	43.00	49.00	16.00
19	8.00	4.00	23.00	28.00	55.00	53.00	59.00	61.00	55.00	44.00	31.00	21.00
20	17.00	-7.00	28.00	29.00	55.00	49.00	63.00	60.00	35.00	47.00	35.00	22.00
21	29.00	9.00	33.00	31.00	51.00	50.00	65.00	60.00	49.00	55.00	31.00	25.00
22	32.00	31.00	28.00	42.00	52.00	57.00	60.00	52.00	59.00	51.00	37.00	27.00
23	19.00	25.00	32.00	55.00	59.00	64.00	68.00	58.00	46.00	53.00	37.00	32.00
24	25.00	34.00	50.00	45.00	61.00	55.00	62.00	68.00	39.00	42.00	47.00	38.00
25	27.00	36.00	38.00	54.00	54.00	43.00	69.00	65.00	49.00	39.00	55.00	42.00
26	27.00	33.00	32.00	56.00	46.00	43.00	68.00	67.00	49.00	33.00	51.00	38.00
27	30.00	32.00	29.00	57.00	43.00	45.00	62.00	69.00	51.00	34.00	45.00	30.00
28	28.00	29.00	21.00	34.00	45.00	56.00	60.00	65.00	57.00	36.00	34.00	30.00
29	35.00		35.00	36.00	47.00	53.00	64.00	68.00	64.00	34.00	20.00	32.00
30	29.00		47.00	32.00	46.00	62.00	65.00	62.00	61.00	30.00	16.00	36.00
31	22.00		55.00		53.00		66.00	62.00		32.00		23.00
Total	673.00	360.00	972.00	1162.0	1524.0	1642.0	1864.0	1894.0	1603.0	1341.0	1125.0	857.00
Mean	21.71	12.86	31.35	38.73	49.16	54.73	60.13	61.10	53.43	43.26	37.50	27.65
Minimum	5.00	-12.00	14.00	25.00	32.00	41.00	42.00	45.00	35.00	30.00	16.00	16.00
Maximum	36.00	36.00	55.00	57.00	64.00	65.00	69.00	69.00	69.00	60.00	55.00	42.00

Station number 2906
Table of daily values for the year ending December 1980
DAILY MINIMUM TEMPERATURE, DEGREES FEHRENHEIT
NOAA - EMMITSBURG 2 SE

Day	January	February	March	April	May	June	July	August	September	October	November	December
1	19.00	1.00	8.00	32.00	50.00	58.00	52.00	66.00	65.00	49.00	33.00	32.00
2	20.00	4.00	8.00	36.00	43.00	65.00	57.00	64.00	66.00	54.00	31.00	30.00
3	26.00	11.00	5.00	35.00	48.00	63.00	68.00	69.00	65.00	47.00	22.00	30.00
4	22.00	16.00	15.00	46.00	55.00	54.00	63.00	63.00	55.00	47.00	40.00	20.00
5	22.00	15.00	32.00	40.00	46.00	48.00	60.00	64.00	66.00	42.00	43.00	20.00
6	0.00	15.00	32.00	34.00	51.00	50.00	69.00	68.00	63.00	38.00	24.00	20.00
7	8.00	15.00	29.00	35.00	47.00	62.00	46.00	61.00	65.00	39.00	37.00	44.00
8	26.00	20.00	42.00	46.00	48.00	64.00	59.00	64.00	54.00	36.00	50.00	36.00
9	22.00	21.00	38.00	52.00	38.00	42.00	63.00	70.00	53.00	52.00	34.00	47.00
10	2.00	7.00	26.00	38.00	33.00	50.00	62.00	69.00	65.00	46.00	42.00	39.00
11	21.00	13.00	18.00	38.00	52.00	39.00	58.00	68.00	43.00	46.00	33.00	31.00
12	10.00	18.00	19.00	45.00	55.00	39.00	65.00	69.00	47.00	42.00	32.00	30.00
13	17.00	9.00	24.00	43.00	59.00	41.00	55.00	60.00	53.00	40.00	28.00	32.00
14	29.00	11.00	-999.00	44.00	58.00	45.00	52.00	59.00	57.00	28.00	37.00	24.00
15	36.00	30.00	22.00	44.00	39.00	58.00	60.00	72.00	66.00	40.00	41.00	19.00
16	24.00	28.00	22.00	40.00	38.00	55.00	69.00	61.00	47.00	38.00	32.00	26.00
17	26.00	15.00	35.00	25.00	44.00	44.00	68.00	51.00	65.00	45.00	21.00	17.00
18	37.00	11.00	38.00	31.00	53.00	43.00	65.00	60.00	64.00	63.00	28.00	21.00
19	32.00	15.00	28.00	38.00	55.00	47.00	62.00	66.00	48.00	56.00	26.00	28.00
20	28.00	18.00	34.00	38.00	59.00	57.00	66.00	60.00	51.00	42.00	17.00	10.00
21	22.00	33.00	39.00	49.00	57.00	55.00	71.00	65.00	61.00	40.00	18.00	9.00
22	24.00	32.00	30.00	36.00	48.00	48.00	66.00	58.00	67.00	43.00	32.00	5.00
23	30.00	31.00	27.00	41.00	49.00	52.00	66.00	63.00	70.00	26.00	19.00	15.00
24	11.00	35.00	33.00	44.00	63.00	60.00	59.00	61.00	53.00	31.00	38.00	18.00
25	16.00	32.00	41.00	53.00	61.00	57.00	54.00	56.00	59.00	44.00	34.00	4.00
26	19.00	21.00	30.00	47.00	46.00	53.00	60.00	58.00	58.00	37.00	28.00	-2.00
27	17.00	20.00	28.00	45.00	40.00	57.00	62.00	59.00	37.00	33.00	25.00	3.00
28	26.00	21.00	31.00	49.00	46.00	60.00	62.00	62.00	38.00	41.00	32.00	25.00
29	25.00	-6.00	41.00	47.00	54.00	67.00	66.00	64.00	45.00	31.00	35.00	31.00
30	14.00		38.00	47.00	56.00	65.00	63.00	62.00	52.00	28.00	35.00	30.00
31	15.00		40.00		65.00		59.00	66.00		23.00		16.00
Total	646.00	512.00	-146.00	1238.0	1556.0	1598.0	1907.0	1958.0	1698.0	1267.0	947.00	710.00
Mean	20.84	17.66	-4.71	41.27	50.19	53.27	61.52	63.16	56.60	40.87	31.57	22.90
Minimum	0.00	-6.00	-999.00	25.00	33.00	39.00	46.00	51.00	37.00	23.00	17.00	-2.00
Maximum	37.00	35.00	42.00	53.00	65.00	67.00	71.00	72.00	70.00	63.00	50.00	47.00

Station number 2906
Table of daily values for the year ending December 1981
DAILY MINIMUM TEMPERATURE, DEGREES FEHRENHEIT
NOAA - EMMITSBURG 2 SE

Day	January	February	March	April	May	June	July	August	September	October	November	December
1	21.00	8.00	40.00	40.00	40.00	46.00	61.00	55.00	64.00	46.00	44.00	19.00
2	24.00	25.00	35.00	44.00	45.00	55.00	62.00	53.00	68.00	45.00	41.00	31.00
3	7.00	11.00	28.00	24.00	34.00	60.00	65.00	65.00	65.00	42.00	38.00	31.00
4	2.00	15.00	18.00	60.00	36.00	64.00	64.00	65.00	62.00	35.00	29.00	30.00
5	8.00	6.00	31.00	58.00	40.00	58.00	61.00	66.00	61.00	47.00	34.00	35.00
6	6.00	12.00	31.00	35.00	49.00	68.00	62.00	61.00	64.00	48.00	45.00	31.00
7	22.00	22.00	23.00	25.00	38.00	55.00	62.00	60.00	62.00	50.00	38.00	30.00
8	6.00	28.00	28.00	35.00	35.00	49.00	66.00	68.00	62.00	43.00	37.00	33.00
9	0.00	15.00	35.00	53.00	31.00	70.00	74.00	65.00	51.00	35.00	30.00	27.00
10	11.00	14.00	34.00	33.00	50.00	61.00	72.00	60.00	42.00	31.00	32.00	23.00
11	15.00	33.00	30.00	48.00	60.00	56.00	63.00	63.00	59.00	40.00	27.00	25.00
12	-2.00	7.00	25.00	54.00	54.00	57.00	60.00	60.00	53.00	35.00	31.00	25.00
13	-7.00	8.00	30.00	40.00	39.00	64.00	69.00	59.00	56.00	32.00	20.00	12.00
14	16.00	14.00	25.00	40.00	51.00	69.00	68.00	60.00	56.00	26.00	30.00	17.00
15	5.00	19.00	28.00	36.00	55.00	68.00	56.00	60.00	63.00	31.00	45.00	27.00
16	24.00	22.00	35.00	26.00	52.00	72.00	59.00	64.00	54.00	45.00	44.00	29.00
17	13.00	40.00	25.00	47.00	40.00	68.00	56.00	50.00	55.00	30.00	29.00	20.00
18	16.00	40.00	15.00	54.00	48.00	54.00	57.00	40.00	50.00	33.00	45.00	19.00
19	28.00	39.00	18.00	38.00	46.00	60.00	60.00	45.00	47.00	38.00	32.00	10.00
20	38.00	49.00	23.00	46.00	43.00	65.00	72.00	50.00	49.00	22.00	37.00	11.00
21	30.00	46.00	28.00	28.00	35.00	58.00	69.00	44.00	47.00	27.00	35.00	-2.00
22	16.00	50.00	22.00	29.00	43.00	64.00	65.00	56.00	49.00	39.00	32.00	20.00
23	33.00	48.00	30.00	48.00	43.00	63.00	54.00	43.00	44.00	50.00	27.00	30.00
24	32.00	30.00	30.00	46.00	49.00	55.00	53.00	51.00	42.00	30.00	17.00	28.00
25	18.00	35.00	23.00	42.00	53.00	65.00	64.00	52.00	41.00	36.00	15.00	30.00
26	28.00	36.00	21.00	30.00	57.00	59.00	67.00	54.00	49.00	41.00	15.00	17.00
27	37.00	30.00	39.00	49.00	57.00	51.00	71.00	57.00	50.00	50.00	31.00	27.00
28	26.00	28.00	24.00	45.00	61.00	47.00	64.00	56.00	52.00	50.00	30.00	23.00
29	26.00		35.00	58.00	64.00	49.00	68.00	57.00	35.00	34.00	35.00	30.00
30	15.00		53.00	50.00	57.00	60.00	50.00	66.00	46.00	43.00	23.00	14.00
31	9.00		54.00		62.00		53.00	63.00		-999.00		16.00
Total	523.00	730.00	916.00	1261.0	1467.0	1790.0	1947.0	1768.0	1598.0	155.00	968.00	718.00
Mean	16.87	26.07	29.55	42.03	47.32	59.67	62.81	57.03	53.27	5.00	32.27	23.16
Minimum	-7.00	6.00	15.00	24.00	31.00	46.00	50.00	40.00	35.00	-999.00	15.00	-2.00
Maximum	38.00	50.00	54.00	60.00	64.00	72.00	74.00	68.00	68.00	50.00	45.00	35.00

Station number 2906
Table of daily values for the year ending December 1982
DAILY MINIMUM TEMPERATURE, DEGREES FEHRENHEIT
NOAA - EMMITSBURG 2 SE

Day	January	February	March	April	May	June	July	August	September	October	November	December
1	30.00	30.00	15.00	41.00	37.00	60.00	51.00	58.00	68.00	45.00	54.00	38.00
2	22.00	10.00	29.00	38.00	38.00	57.00	52.00	58.00	69.00	52.00	49.00	47.00
3	20.00	29.00	21.00	36.00	37.00	48.00	60.00	60.00	65.00	40.00	48.00	50.00
4	30.00	30.00	19.00	30.00	44.00	53.00	56.00	60.00	48.00	55.00	54.00	54.00
5	32.00	20.00	26.00	25.00	36.00	56.00	64.00	69.00	43.00	59.00	37.00	49.00
6	18.00	24.00	24.00	26.00	36.00	47.00	56.00	67.00	45.00	60.00	31.00	57.00
7	35.00	12.00	28.00	15.00	45.00	54.00	64.00	64.00	54.00	59.00	20.00	35.00
8	15.00	15.00	20.00	20.00	52.00	54.00	69.00	70.00	60.00	57.00	29.00	25.00
9	18.00	27.00	18.00	30.00	47.00	57.00	68.00	69.00	60.00	57.00	38.00	30.00
10	-1.00	16.00	18.00	28.00	43.00	55.00	67.00	67.00	56.00	52.00	43.00	11.00
11	-3.00	12.00	32.00	25.00	38.00	57.00	69.00	60.00	50.00	47.00	35.00	32.00
12	6.00	9.00	37.00	24.00	42.00	50.00	70.00	54.00	56.00	52.00	45.00	20.00
13	12.00	22.00	35.00	38.00	54.00	50.00	60.00	49.00	55.00	54.00	40.00	20.00
14	10.00	9.00	40.00	31.00	53.00	51.00	62.00	49.00	57.00	43.00	23.00	14.00
15	13.00	17.00	33.00	35.00	44.00	48.00	63.00	49.00	61.00	50.00	26.00	19.00
16	-4.00	34.00	34.00	35.00	43.00	65.00	64.00	54.00	63.00	39.00	17.00	33.00
17	-12.00	25.00	34.00	50.00	48.00	62.00	68.00	61.00	49.00	34.00	23.00	34.00
18	-10.00	23.00	31.00	44.00	55.00	53.00	68.00	53.00	43.00	25.00	33.00	16.00
19	8.00	28.00	28.00	30.00	57.00	54.00	68.00	52.00	40.00	30.00	42.00	18.00
20	14.00	34.00	35.00	38.00	57.00	50.00	69.00	56.00	57.00	39.00	44.00	26.00
21	20.00	31.00	38.00	51.00	60.00	53.00	59.00	60.00	56.00	44.00	48.00	33.00
22	7.00	32.00	35.00	37.00	57.00	52.00	53.00	45.00	56.00	30.00	51.00	30.00
23	10.00	28.00	27.00	30.00	48.00	56.00	69.00	56.00	46.00	25.00	50.00	29.00
24	14.00	30.00	23.00	28.00	50.00	54.00	60.00	59.00	41.00	31.00	42.00	34.00
25	2.00	10.00	27.00	33.00	55.00	48.00	55.00	66.00	47.00	38.00	35.00	34.00
26	3.00	10.00	35.00	52.00	53.00	57.00	64.00	50.00	50.00	43.00	32.00	51.00
27	-5.00	19.00	23.00	48.00	57.00	58.00	70.00	55.00	50.00	32.00	29.00	39.00
28	0.00	18.00	15.00	42.00	61.00	63.00	69.00	56.00	52.00	23.00	19.00	40.00
29	19.00		15.00	34.00	58.00	68.00	59.00	36.00	50.00	31.00	32.00	50.00
30	4.00		22.00	33.00	60.00	65.00	60.00	53.00	55.00	40.00	42.00	25.00
31	32.00		39.00		62.00		66.00	55.00		47.00		21.00
Total	359.00	604.00	856.00	1027.0	1527.0	1655.0	1952.0	1770.0	1602.0	1333.0	1111.0	1014.0
Mean	11.58	21.57	27.61	34.23	49.26	55.17	62.97	57.10	53.40	43.00	37.03	32.71
Minimum	-12.00	9.00	15.00	15.00	36.00	47.00	51.00	36.00	40.00	23.00	17.00	11.00
Maximum	35.00	34.00	40.00	52.00	62.00	68.00	70.00	70.00	69.00	60.00	54.00	57.00

Station number 2906
Table of daily values for the year ending December 1983
DAILY MINIMUM TEMPERATURE, DEGREES FEHRENHEIT
NOAA - EMMITSBURG 2 SE

Day	January	February	March	April	May	June	July	August	September	October	November	December
1	20.00	24.00	35.00	31.00	59.00	44.00	64.00	63.00	57.00	57.00	32.00	32.00
2	25.00	32.00	43.00	36.00	57.00	47.00	68.00	63.00	53.00	55.00	32.00	19.00
3	28.00	43.00	41.00	43.00	60.00	55.00	66.00	61.00	55.00	45.00	47.00	31.00
4	16.00	29.00	33.00	43.00	54.00	60.00	68.00	63.00	60.00	47.00	37.00	32.00
5	22.00	21.00	39.00	39.00	40.00	53.00	70.00	68.00	64.00	55.00	32.00	36.00
6	20.00	25.00	40.00	44.00	39.00	58.00	60.00	65.00	65.00	52.00	30.00	39.00
7	27.00	24.00	44.00	48.00	43.00	63.00	49.00	65.00	71.00	40.00	30.00	32.00
8	34.00	29.00	39.00	53.00	50.00	56.00	50.00	63.00	52.00	37.00	29.00	29.00
9	28.00	22.00	39.00	46.00	40.00	48.00	63.00	64.00	49.00	43.00	28.00	25.00
10	32.00	16.00	40.00	40.00	33.00	49.00	53.00	60.00	50.00	52.00	37.00	33.00
11	37.00	13.00	39.00	44.00	36.00	55.00	51.00	67.00	62.00	43.00	40.00	29.00
12	31.00	13.00	36.00	37.00	37.00	60.00	53.00	65.00	64.00	56.00	36.00	37.00
13	20.00	-13.00	32.00	30.00	38.00	59.00	58.00	56.00	60.00	66.00	26.00	42.00
14	26.00	3.00	28.00	40.00	42.00	58.00	58.00	49.00	50.00	44.00	29.00	41.00
15	30.00	4.00	34.00	50.00	63.00	62.00	62.00	48.00	42.00	36.00	27.00	43.00
16	28.00	33.00	28.00	40.00	46.00	62.00	74.00	53.00	40.00	38.00	37.00	32.00
17	20.00	25.00	30.00	28.00	34.00	62.00	73.00	56.00	52.00	39.00	39.00	25.00
18	16.00	32.00	39.00	32.00	39.00	64.00	71.00	69.00	45.00	47.00	32.00	17.00
19	13.00	20.00	48.00	30.00	51.00	64.00	67.00	67.00	57.00	48.00	39.00	23.00
20	9.00	14.00	44.00	31.00	57.00	57.00	65.00	62.00	56.00	45.00	32.00	13.00
21	14.00	19.00	44.00	35.00	60.00	63.00	65.00	58.00	64.00	41.00	43.00	12.00
22	18.00	26.00	30.00	36.00	55.00	55.00	62.00	56.00	47.00	31.00	38.00	23.00
23	29.00	32.00	27.00	33.00	59.00	54.00	52.00	56.00	38.00	45.00	38.00	17.00
24	34.00	27.00	22.00	46.00	55.00	59.00	66.00	61.00	35.00	50.00	48.00	3.00
25	30.00	28.00	21.00	40.00	42.00	62.00	61.00	60.00	34.00	44.00	32.00	-4.00
26	33.00	23.00	18.00	42.00	52.00	50.00	56.00	57.00	40.00	43.00	32.00	1.00
27	30.00	15.00	33.00	45.00	43.00	61.00	56.00	61.00	42.00	40.00	33.00	9.00
28	26.00	21.00	36.00	46.00	41.00	72.00	62.00	67.00	50.00	37.00	42.00	22.00
29	30.00		39.00	58.00	53.00	59.00	63.00	68.00	43.00	49.00	40.00	25.00
30	26.00		24.00	58.00	58.00	59.00	68.00	59.00	42.00	27.00	34.00	16.00
31	30.00		31.00		52.00		66.00	65.00		25.00		5.00
Total	782.00	600.00	1076.0	1224.0	1488.0	1730.0	1920.0	1895.0	1539.0	1377.0	1051.0	739.00
Mean	25.23	21.43	34.71	40.80	48.00	57.67	61.94	61.13	51.30	44.42	35.03	23.84
Minimum	9.00	-13.00	18.00	28.00	33.00	44.00	49.00	48.00	34.00	25.00	26.00	-4.00
Maximum	37.00	43.00	48.00	58.00	63.00	72.00	74.00	69.00	71.00	66.00	48.00	43.00

Station number 2906
Table of daily values for the year ending December 1984
DAILY MINIMUM TEMPERATURE, DEGREES FEHRENHEIT
NOAA - EMMITSBURG 2 SE

Day	January	February	March	April	May	June	July	August	September	October	November	December
1	12.00	9.00	19.00	27.00	53.00	42.00	60.00	64.00	51.00	46.00	45.00	36.00
2	25.00	12.00	18.00	26.00	39.00	49.00	60.00	69.00	55.00	45.00	47.00	25.00
3	24.00	18.00	19.00	34.00	39.00	50.00	62.00	68.00	65.00	37.00	25.00	37.00
4	25.00	27.00	17.00	40.00	51.00	46.00	61.00	68.00	61.00	42.00	28.00	26.00
5	33.00	30.00	30.00	39.00	51.00	50.00	70.00	68.00	45.00	40.00	48.00	26.00
6	33.00	24.00	32.00	43.00	49.00	62.00	67.00	63.00	45.00	40.00	36.00	26.00
7	30.00	19.00	30.00	40.00	51.00	61.00	65.00	68.00	39.00	41.00	31.00	17.00
8	20.00	16.00	21.00	36.00	53.00	58.00	50.00	68.00	43.00	47.00	20.00	18.00
9	20.00	24.00	13.00	35.00	39.00	61.00	49.00	69.00	45.00	55.00	25.00	18.00
10	28.00	22.00	5.00	30.00	43.00	64.00	60.00	69.00	59.00	46.00	35.00	27.00
11	19.00	30.00	13.00	32.00	49.00	68.00	68.00	67.00	59.00	50.00	40.00	37.00
12	4.00	32.00	15.00	33.00	57.00	63.00	68.00	68.00	60.00	42.00	36.00	23.00
13	8.00	37.00	22.00	48.00	42.00	66.00	58.00	69.00	52.00	46.00	32.00	36.00
14	21.00	40.00	28.00	47.00	52.00	65.00	60.00	70.00	52.00	43.00	34.00	43.00
15	18.00	45.00	24.00	44.00	42.00	54.00	62.00	66.00	54.00	35.00	22.00	40.00
16	5.00	41.00	32.00	47.00	41.00	48.00	73.00	60.00	37.00	50.00	38.00	38.00
17	17.00	43.00	34.00	38.00	31.00	58.00	60.00	63.00	35.00	55.00	26.00	41.00
18	15.00	41.00	36.00	37.00	41.00	63.00	65.00	60.00	38.00	54.00	30.00	38.00
19	18.00	36.00	39.00	41.00	49.00	66.00	58.00	63.00	37.00	50.00	29.00	37.00
20	2.00	42.00	32.00	36.00	60.00	59.00	55.00	55.00	43.00	59.00	16.00	35.00
21	-13.00	33.00	42.00	43.00	55.00	55.00	62.00	46.00	55.00	56.00	17.00	32.00
22	-19.00	23.00	33.00	34.00	56.00	53.00	62.00	52.00	46.00	62.00	14.00	31.00
23	-6.00	30.00	33.00	36.00	63.00	58.00	65.00	61.00	46.00	53.00	12.00	24.00
24	10.00	40.00	28.00	43.00	47.00	64.00	66.00	54.00	62.00	46.00	16.00	19.00
25	25.00	40.00	39.00	47.00	51.00	58.00	65.00	52.00	66.00	49.00	18.00	29.00
26	30.00	25.00	35.00	36.00	59.00	51.00	60.00	50.00	60.00	55.00	18.00	18.00
27	21.00	25.00	30.00	45.00	56.00	53.00	64.00	50.00	35.00	58.00	22.00	31.00
28	25.00	29.00	38.00	50.00	57.00	62.00	57.00	57.00	38.00	50.00	48.00	31.00
29	23.00	23.00	32.00	51.00	63.00	57.00	57.00	65.00	43.00	59.00	32.00	54.00
30	25.00		34.00	54.00	49.00	65.00	61.00	65.00	39.00	44.00	22.00	45.00
31	25.00		33.00		43.00		55.00	64.00		48.00		31.00
Total	523.00	856.00	856.00	1192.0	1531.0	1729.0	1905.0	1931.0	1465.0	1503.0	862.00	969.00
Mean	16.87	29.52	27.61	39.73	49.39	57.63	61.45	62.29	48.83	48.48	28.73	31.26
Minimum	-19.00	9.00	5.00	26.00	31.00	42.00	49.00	46.00	35.00	35.00	12.00	17.00
Maximum	33.00	45.00	42.00	54.00	63.00	68.00	73.00	70.00	66.00	62.00	48.00	54.00

Station number 2906
Table of daily values for the year ending December 1985
DAILY MINIMUM TEMPERATURE, DEGREES FEHRENHEIT
NOAA - EMMITSBURG 2 SE

Day	January	February	March	April	May	June	July	August	September	October	November	December
1	35.00	29.00	22.00	38.00	45.00	66.00	58.00	62.00	52.00	47.00	46.00	39.00
2	38.00	25.00	27.00	34.00	45.00	51.00	61.00	55.00	58.00	53.00	47.00	30.00
3	28.00	10.00	22.00	25.00	44.00	55.00	53.00	48.00	62.00	52.00	49.00	25.00
4	28.00	-8.00	28.00	29.00	30.00	60.00	60.00	51.00	63.00	54.00	50.00	22.00
5	28.00	3.00	42.00	35.00	40.00	60.00	58.00	55.00	67.00	55.00	52.00	21.00
6	27.00	17.00	25.00	49.00	58.00	58.00	63.00	60.00	70.00	46.00	51.00	31.00
7	23.00	19.00	15.00	42.00	55.00	49.00	64.00	62.00	72.00	33.00	37.00	30.00
8	28.00	11.00	35.00	29.00	44.00	58.00	55.00	68.00	68.00	33.00	39.00	27.00
9	12.00	15.00	32.00	25.00	40.00	60.00	68.00	63.00	67.00	43.00	33.00	25.00
10	12.00	14.00	26.00	19.00	45.00	67.00	61.00	65.00	65.00	52.00	49.00	26.00
11	15.00	16.00	26.00	34.00	52.00	60.00	65.00	63.00	62.00	59.00	44.00	35.00
12	11.00	32.00	45.00	34.00	59.00	68.00	61.00	61.00	43.00	40.00	52.00	45.00
13	20.00	27.00	28.00	38.00	61.00	52.00	60.00	58.00	41.00	40.00	54.00	34.00
14	17.00	22.00	42.00	41.00	49.00	46.00	61.00	70.00	39.00	40.00	52.00	21.00
15	20.00	20.00	35.00	44.00	54.00	49.00	67.00	68.00	37.00	63.00	44.00	15.00
16	10.00	12.00	24.00	46.00	55.00	58.00	68.00	70.00	36.00	49.00	37.00	26.00
17	18.00	21.00	32.00	39.00	51.00	55.00	58.00	62.00	35.00	36.00	37.00	26.00
18	24.00	25.00	25.00	35.00	50.00	65.00	54.00	62.00	43.00	37.00	31.00	15.00
19	25.00	29.00	15.00	58.00	40.00	57.00	54.00	64.00	48.00	52.00	44.00	7.00
20	0.00	18.00	35.00	50.00	42.00	55.00	60.00	63.00	50.00	56.00	52.00	8.00
21	-12.00	17.00	27.00	51.00	56.00	50.00	64.00	63.00	48.00	46.00	43.00	15.00
22	6.00	34.00	25.00	52.00	52.00	52.00	70.00	55.00	54.00	49.00	34.00	9.00
23	17.00	36.00	32.00	55.00	54.00	62.00	54.00	51.00	61.00	53.00	33.00	22.00
24	17.00	38.00	32.00	50.00	48.00	63.00	45.00	53.00	50.00	53.00	29.00	23.00
25	26.00	42.00	35.00	48.00	47.00	50.00	57.00	63.00	45.00	53.00	29.00	19.00
26	17.00	37.00	23.00	41.00	50.00	50.00	65.00	69.00	50.00	30.00	35.00	6.00
27	10.00	38.00	25.00	50.00	52.00	51.00	63.00	67.00	59.00	37.00	43.00	12.00
28	13.00	17.00	47.00	47.00	62.00	49.00	58.00	58.00	48.00	37.00	35.00	27.00
29	18.00		55.00	37.00	54.00	52.00	59.00	58.00	41.00	29.00	38.00	22.00
30	10.00		45.00	35.00	45.00	57.00	63.00	64.00	42.00	30.00	39.00	24.00
31	20.00		38.00		57.00		68.00	62.00		46.00		16.00
Total	561.00	616.00	965.00	1210.0	1536.0	1685.0	1875.0	1893.0	1576.0	1403.0	1258.0	703.00
Mean	18.10	22.00	31.13	40.33	49.55	56.17	60.48	61.06	52.53	45.26	41.93	22.68
Minimum	-12.00	-8.00	15.00	19.00	30.00	46.00	45.00	48.00	35.00	29.00	29.00	6.00
Maximum	38.00	42.00	55.00	58.00	62.00	68.00	70.00	70.00	72.00	63.00	54.00	45.00

Station number 2335
Table of daily values for the year ending December 1979
DAILY MINIMUM TEMPERATURE, DEGREES FEHRENHEIT
NOAA - DAMASCUS 2 SW

Day	January	February	March	April	May	June	July	August	September	October	November	December
1	43.00	20.00	35.00	54.00	47.00	65.00	59.00	73.00	65.00	59.00	42.00	23.00
2	31.00	17.00	34.00	44.00	38.00	67.00	58.00	72.00	70.00	60.00	54.00	27.00
3	3.00	17.00	36.00	44.00	47.00	60.00	60.00	70.00	69.00	55.00	42.00	19.00
4	4.00	22.00	37.00	38.00	49.00	58.00	56.00	67.00	66.00	50.00	33.00	27.00
5	19.00	9.00	53.00	37.00	41.00	58.00	51.00	67.00	70.00	48.00	32.00	33.00
6	22.00	9.00	44.00	38.00	44.00	59.00	46.00	68.00	70.00	40.00	35.00	39.00
7	28.00	20.00	32.00	25.00	50.00	65.00	53.00	61.00	63.00	45.00	42.00	34.00
8	25.00	16.00	31.00	35.00	58.00	67.00	55.00	69.00	55.00	38.00	33.00	32.00
9	9.00	11.00	30.00	34.00	63.00	67.00	58.00	65.00	47.00	45.00	43.00	25.00
10	14.00	0.00	44.00	30.00	64.00	66.00	63.00	68.00	49.00	32.00	55.00	30.00
11	12.00	-1.00	25.00	38.00	63.00	54.00	61.00	61.00	56.00	33.00	41.00	39.00
12	11.00	6.00	22.00	45.00	63.00	46.00	68.00	56.00	58.00	43.00	39.00	45.00
13	17.00	3.00	28.00	38.00	60.00	51.00	69.00	49.00	57.00	42.00	42.00	37.00
14	26.00	1.00	38.00	37.00	52.00	49.00	68.00	59.00	68.00	38.00	35.00	30.00
15	13.00	13.00	19.00	44.00	50.00	55.00	67.00	55.00	49.00	33.00	28.00	24.00
16	21.00	18.00	15.00	39.00	48.00	55.00	68.00	47.00	46.00	44.00	39.00	30.00
17	24.00	-1.00	32.00	40.00	44.00	62.00	69.00	48.00	51.00	47.00	31.00	18.00
18	20.00	-3.00	36.00	38.00	48.00	61.00	68.00	61.00	54.00	46.00	47.00	17.00
19	8.00	5.00	30.00	35.00	57.00	55.00	64.00	63.00	51.00	53.00	48.00	24.00
20	21.00	15.00	31.00	36.00	57.00	57.00	67.00	63.00	43.00	55.00	47.00	23.00
21	31.00	26.00	37.00	44.00	56.00	55.00	67.00	61.00	55.00	59.00	47.00	26.00
22	29.00	36.00	40.00	48.00	55.00	57.00	66.00	54.00	59.00	60.00	42.00	29.00
23	20.00	34.00	41.00	58.00	60.00	62.00	71.00	64.00	49.00	49.00	52.00	36.00
24	28.00	34.00	51.00	54.00	61.00	55.00	67.00	71.00	45.00	37.00	60.00	43.00
25	26.00	36.00	38.00	58.00	56.00	46.00	70.00	69.00	50.00	37.00	59.00	39.00
26	24.00	33.00	31.00	57.00	46.00	46.00	71.00	69.00	53.00	32.00	49.00	33.00
27	26.00	30.00	29.00	56.00	45.00	49.00	67.00	70.00	56.00	26.00	39.00	30.00
28	29.00	30.00	26.00	44.00	50.00	57.00	65.00	68.00	58.00	39.00	40.00	29.00
29	31.00		40.00	38.00	48.00	59.00	66.00	69.00	63.00	43.00	27.00	32.00
30	25.00		56.00	37.00	49.00	65.00	67.00	66.00	64.00	35.00	22.00	35.00
31	21.00		58.00		58.00		69.00	65.00		39.00		31.00
Total	661.00	456.00	1099.0	1263.0	1627.0	1728.0	1974.0	1968.0	1709.0	1362.0	1245.0	939.00
Mean	21.32	16.29	35.45	42.10	52.48	57.60	63.68	63.48	56.97	43.94	41.50	30.29
Minimum	3.00	-3.00	15.00	25.00	38.00	46.00	46.00	47.00	43.00	26.00	22.00	17.00
Maximum	43.00	36.00	58.00	58.00	64.00	67.00	71.00	73.00	70.00	60.00	60.00	45.00

Station number 2335
Table of daily values for the year ending December 1980
DAILY MINIMUM TEMPERATURE, DEGREES FEHRENHEIT
NOAA - DAMASCUS 2 SW

Day	January	February	March	April	May	June	July	August	September	October	November	December
1	25.00	10.00	7.00	32.00	49.00	62.00	54.00	67.00	68.00	52.00	41.00	37.00
2	26.00	11.00	7.00	37.00	53.00	66.00	63.00	66.00	70.00	54.00	32.00	43.00
3	28.00	11.00	8.00	43.00	52.00	65.00	70.00	71.00	67.00	48.00	33.00	29.00
4	22.00	16.00	20.00	46.00	56.00	55.00	65.00	67.00	62.00	45.00	46.00	22.00
5	20.00	17.00	35.00	39.00	55.00	50.00	69.00	70.00	67.00	45.00	40.00	26.00
6	13.00	21.00	32.00	39.00	59.00	56.00	70.00	69.00	67.00	37.00	29.00	28.00
7	23.00	17.00	32.00	41.00	50.00	62.00	52.00	67.00	62.00	41.00	40.00	44.00
8	27.00	20.00	49.00	48.00	46.00	60.00	61.00	68.00	59.00	44.00	51.00	49.00
9	25.00	24.00	37.00	52.00	36.00	45.00	62.00	72.00	61.00	54.00	40.00	48.00
10	19.00	14.00	33.00	43.00	41.00	52.00	65.00	71.00	62.00	48.00	34.00	35.00
11	27.00	17.00	26.00	42.00	54.00	46.00	64.00	67.00	48.00	47.00	32.00	29.00
12	30.00	18.00	20.00	47.00	60.00	45.00	69.00	69.00	55.00	41.00	30.00	29.00
13	20.00	16.00	23.00	45.00	61.00	48.00	61.00	63.00	59.00	40.00	34.00	37.00
14	29.00	22.00	26.00	46.00	55.00	51.00	60.00	64.00	64.00	32.00	44.00	21.00
15	37.00	29.00	30.00	42.00	43.00	63.00	61.00	72.00	62.00	42.00	39.00	21.00
16	30.00	27.00	32.00	39.00	43.00	55.00	71.00	60.00	53.00	46.00	31.00	26.00
17	32.00	15.00	40.00	25.00	58.00	47.00	73.00	53.00	64.00	53.00	24.00	19.00
18	37.00	12.00	37.00	37.00	57.00	52.00	67.00	59.00	64.00	60.00	30.00	21.00
19	32.00	23.00	29.00	45.00	54.00	53.00	69.00	65.00	56.00	54.00	27.00	22.00
20	29.00	29.00	39.00	49.00	59.00	59.00	73.00	65.00	61.00	42.00	24.00	8.00
21	24.00	39.00	39.00	54.00	57.00	55.00	69.00	64.00	65.00	43.00	28.00	8.00
22	32.00	36.00	31.00	45.00	54.00	57.00	64.00	56.00	67.00	46.00	33.00	11.00
23	27.00	37.00	26.00	42.00	60.00	60.00	67.00	63.00	70.00	32.00	33.00	19.00
24	11.00	38.00	40.00	45.00	63.00	64.00	63.00	62.00	57.00	35.00	38.00	28.00
25	21.00	33.00	37.00	53.00	62.00	64.00	61.00	62.00	60.00	44.00	34.00	5.00
26	23.00	19.00	29.00	45.00	49.00	61.00	67.00	63.00	57.00	36.00	27.00	4.00
27	21.00	20.00	28.00	45.00	45.00	63.00	67.00	65.00	39.00	29.00	31.00	12.00
28	27.00	22.00	37.00	49.00	52.00	63.00	68.00	67.00	44.00	43.00	32.00	25.00
29	22.00	7.00	41.00	47.00	58.00	64.00	69.00	68.00	47.00	34.00	31.00	30.00
30	13.00		44.00	48.00	57.00	65.00	67.00	66.00	55.00	32.00	34.00	30.00
31	15.00		39.00		65.00		65.00	69.00		33.00		16.00
Total	767.00	620.00	953.00	1310.0	1663.0	1708.0	2026.0	2030.0	1792.0	1332.0	1022.0	782.00
Mean	24.74	21.38	30.74	43.67	53.65	56.93	65.35	65.48	59.73	42.97	34.07	25.23
Minimum	11.00	7.00	7.00	25.00	36.00	45.00	52.00	53.00	39.00	29.00	24.00	4.00
Maximum	37.00	39.00	49.00	54.00	65.00	66.00	73.00	72.00	70.00	60.00	51.00	49.00

Station number 2335
Table of daily values for the year ending December 1981
DAILY MINIMUM TEMPERATURE, DEGREES FEHRENHEIT
NOAA - DAMASCUS 2 SW

Day	January	February	March	April	May	June	July	August	September	October	November	December
1	20.00	19.00	41.00	50.00	46.00	53.00	65.00	59.00	65.00	53.00	47.00	28.00
2	22.00	28.00	32.00	47.00	44.00	56.00	64.00	58.00	68.00	47.00	50.00	34.00
3	15.00	11.00	26.00	48.00	39.00	60.00	65.00	67.00	66.00	41.00	49.00	37.00
4	3.00	10.00	21.00	60.00	44.00	65.00	63.00	65.00	63.00	37.00	45.00	34.00
5	4.00	8.00	30.00	53.00	43.00	62.00	63.00	70.00	62.00	52.00	48.00	32.00
6	9.00	18.00	30.00	40.00	52.00	67.00	67.00	63.00	63.00	58.00	44.00	30.00
7	14.00	26.00	23.00	31.00	39.00	59.00	66.00	58.00	63.00	50.00	38.00	32.00
8	6.00	30.00	26.00	42.00	35.00	57.00	68.00	69.00	63.00	44.00	39.00	37.00
9	7.00	14.00	33.00	54.00	39.00	68.00	73.00	65.00	54.00	36.00	44.00	25.00
10	14.00	22.00	30.00	41.00	53.00	62.00	75.00	64.00	48.00	35.00	36.00	24.00
11	6.00	32.00	31.00	51.00	59.00	63.00	67.00	67.00	58.00	46.00	33.00	25.00
12	2.00	6.00	27.00	45.00	50.00	61.00	65.00	66.00	63.00	40.00	31.00	25.00
13	3.00	10.00	35.00	39.00	40.00	68.00	71.00	61.00	63.00	33.00	26.00	19.00
14	17.00	19.00	21.00	40.00	54.00	70.00	69.00	64.00	62.00	36.00	39.00	25.00
15	21.00	30.00	27.00	35.00	56.00	68.00	53.00	67.00	66.00	39.00	47.00	30.00
16	25.00	31.00	30.00	36.00	48.00	72.00	60.00	67.00	56.00	49.00	43.00	25.00
17	17.00	44.00	20.00	52.00	43.00	69.00	59.00	49.00	58.00	34.00	40.00	20.00
18	15.00	47.00	18.00	54.00	47.00	61.00	63.00	49.00	52.00	44.00	45.00	19.00
19	27.00	49.00	20.00	40.00	44.00	64.00	66.00	54.00	48.00	40.00	37.00	11.00
20	38.00	50.00	20.00	44.00	44.00	66.00	71.00	57.00	49.00	29.00	44.00	12.00
21	29.00	42.00	26.00	28.00	46.00	62.00	70.00	50.00	52.00	38.00	33.00	8.00
22	25.00	49.00	26.00	37.00	52.00	66.00	66.00	58.00	55.00	49.00	29.00	26.00
23	32.00	45.00	32.00	51.00	46.00	62.00	56.00	51.00	44.00	46.00	24.00	35.00
24	30.00	34.00	32.00	47.00	54.00	61.00	60.00	58.00	43.00	33.00	26.00	32.00
25	25.00	34.00	30.00	42.00	59.00	64.00	64.00	57.00	42.00	33.00	24.00	27.00
26	33.00	32.00	33.00	35.00	64.00	60.00	68.00	57.00	54.00	46.00	26.00	24.00
27	41.00	30.00	42.00	49.00	63.00	50.00	69.00	59.00	54.00	56.00	37.00	31.00
28	27.00	38.00	33.00	53.00	63.00	55.00	66.00	62.00	54.00	52.00	34.00	28.00
29	25.00		44.00	56.00	62.00	56.00	68.00	61.00	38.00	38.00	33.00	29.00
30	14.00		54.00	50.00	59.00	65.00	50.00	67.00	52.00	45.00	25.00	20.00
31	12.00		55.00		63.00		57.00	65.00		41.00		23.00
Total	578.00	808.00	948.00	1350.0	1550.0	1872.0	2007.0	1884.0	1678.0	1320.0	1116.0	807.00
Mean	18.65	28.86	30.58	45.00	50.00	62.40	64.74	60.77	55.93	42.58	37.20	26.03
Minimum	2.00	6.00	18.00	28.00	35.00	50.00	50.00	49.00	38.00	29.00	24.00	8.00
Maximum	41.00	50.00	55.00	60.00	64.00	72.00	75.00	70.00	68.00	58.00	50.00	37.00

Station number 2335
Table of daily values for the year ending December 1982
DAILY MINIMUM TEMPERATURE, DEGREES FEHRENHEIT
NOAA - DAMASCUS 2 SW

Day	January	February	March	April	May	June	July	August	September	October	November	December
1	34.00	26.00	24.00	41.00	48.00	64.00	55.00	62.00	67.00	49.00	55.00	45.00
2	25.00	24.00	33.00	42.00	46.00	57.00	52.00	61.00	69.00	54.00	56.00	48.00
3	26.00	30.00	24.00	41.00	48.00	56.00	61.00	61.00	65.00	49.00	57.00	50.00
4	33.00	32.00	25.00	35.00	46.00	54.00	58.00	65.00	52.00	59.00	50.00	56.00
5	32.00	25.00	31.00	26.00	43.00	58.00	62.00	70.00	49.00	59.00	33.00	57.00
6	30.00	25.00	28.00	27.00	48.00	51.00	55.00	69.00	53.00	62.00	28.00	54.00
7	35.00	13.00	28.00	18.00	55.00	55.00	65.00	66.00	59.00	60.00	31.00	36.00
8	18.00	23.00	19.00	21.00	52.00	55.00	69.00	70.00	61.00	59.00	36.00	35.00
9	16.00	29.00	25.00	31.00	47.00	57.00	67.00	70.00	59.00	60.00	47.00	27.00
10	-2.00	18.00	22.00	30.00	42.00	56.00	69.00	68.00	58.00	50.00	43.00	11.00
11	-3.00	19.00	35.00	31.00	45.00	59.00	69.00	60.00	60.00	46.00	39.00	30.00
12	7.00	23.00	44.00	29.00	54.00	54.00	69.00	56.00	61.00	51.00	51.00	19.00
13	15.00	24.00	44.00	43.00	55.00	53.00	66.00	53.00	62.00	55.00	36.00	16.00
14	15.00	19.00	42.00	37.00	59.00	52.00	69.00	57.00	63.00	46.00	26.00	18.00
15	12.00	29.00	37.00	40.00	47.00	57.00	65.00	59.00	63.00	49.00	29.00	27.00
16	12.00	49.00	35.00	41.00	51.00	66.00	69.00	61.00	66.00	41.00	23.00	40.00
17	-12.00	26.00	35.00	60.00	57.00	63.00	70.00	61.00	50.00	36.00	30.00	27.00
18	-2.00	24.00	38.00	45.00	62.00	59.00	71.00	57.00	52.00	31.00	35.00	16.00
19	13.00	29.00	36.00	43.00	62.00	61.00	69.00	58.00	49.00	42.00	44.00	20.00
20	16.00	34.00	36.00	48.00	60.00	55.00	68.00	63.00	58.00	51.00	44.00	27.00
21	22.00	33.00	40.00	51.00	59.00	57.00	60.00	62.00	55.00	45.00	49.00	28.00
22	19.00	33.00	35.00	38.00	58.00	59.00	59.00	48.00	55.00	31.00	51.00	29.00
23	13.00	31.00	31.00	33.00	52.00	58.00	69.00	61.00	44.00	30.00	50.00	32.00
24	13.00	35.00	34.00	46.00	52.00	53.00	63.00	64.00	46.00	31.00	36.00	36.00
25	9.00	20.00	35.00	46.00	57.00	59.00	65.00	70.00	53.00	38.00	26.00	50.00
26	6.00	12.00	35.00	53.00	59.00	65.00	67.00	51.00	51.00	40.00	34.00	48.00
27	3.00	25.00	23.00	54.00	61.00	64.00	69.00	57.00	55.00	41.00	32.00	38.00
28	16.00	23.00	17.00	44.00	63.00	68.00	69.00	61.00	53.00	38.00	26.00	39.00
29	24.00		29.00	36.00	61.00	70.00	58.00	41.00	52.00	44.00	37.00	36.00
30	25.00		33.00	41.00	64.00	64.00	64.00	51.00	54.00	45.00	41.00	26.00
31	40.00		49.00		66.00		66.00	60.00		51.00		23.00
Total	510.00	733.00	1002.0	1171.0	1679.0	1759.0	2007.0	1873.0	1694.0	1443.0	1175.0	1044.0
Mean	16.45	26.18	32.32	39.03	54.16	58.63	64.74	60.42	56.47	46.55	39.17	33.68
Minimum	-12.00	12.00	17.00	18.00	42.00	51.00	52.00	41.00	44.00	30.00	23.00	11.00
Maximum	40.00	49.00	49.00	60.00	66.00	70.00	71.00	70.00	69.00	62.00	57.00	57.00

Station number 2335
Table of daily values for the year ending December 1983
DAILY MINIMUM TEMPERATURE, DEGREES FEHRENHEIT
NOAA - DAMASCUS 2 SW

Day	January	February	March	April	May	June	July	August	September	October	November	December
1	28.00	27.00	39.00	30.00	62.00	48.00	63.00	69.00	61.00	60.00	40.00	30.00
2	33.00	34.00	42.00	40.00	64.00	46.00	68.00	68.00	60.00	50.00	40.00	23.00
3	29.00	41.00	41.00	40.00	61.00	52.00	71.00	67.00	60.00	52.00	49.00	34.00
4	22.00	26.00	44.00	41.00	54.00	61.00	70.00	68.00	66.00	56.00	34.00	32.00
5	24.00	19.00	39.00	40.00	45.00	55.00	65.00	67.00	68.00	59.00	29.00	35.00
6	26.00	24.00	40.00	44.00	40.00	60.00	62.00	67.00	70.00	54.00	29.00	38.00
7	32.00	24.00	48.00	47.00	46.00	61.00	52.00	68.00	72.00	44.00	36.00	30.00
8	32.00	27.00	39.00	53.00	54.00	58.00	53.00	68.00	57.00	46.00	42.00	28.00
9	31.00	21.00	38.00	42.00	38.00	52.00	58.00	67.00	56.00	48.00	41.00	27.00
10	35.00	18.00	40.00	40.00	32.00	50.00	53.00	60.00	61.00	52.00	48.00	34.00
11	39.00	12.00	37.00	41.00	39.00	58.00	55.00	68.00	67.00	46.00	40.00	32.00
12	27.00	12.00	34.00	37.00	39.00	62.00	60.00	63.00	68.00	60.00	33.00	41.00
13	18.00	12.00	31.00	33.00	42.00	65.00	70.00	56.00	59.00	68.00	28.00	41.00
14	24.00	18.00	36.00	37.00	53.00	66.00	62.00	51.00	52.00	45.00	29.00	38.00
15	29.00	22.00	44.00	48.00	59.00	65.00	66.00	53.00	49.00	42.00	34.00	44.00
16	24.00	33.00	31.00	39.00	41.00	65.00	74.00	59.00	48.00	39.00	37.00	34.00
17	19.00	32.00	35.00	30.00	33.00	64.00	75.00	61.00	56.00	45.00	37.00	28.00
18	14.00	33.00	39.00	31.00	41.00	64.00	70.00	69.00	51.00	51.00	31.00	19.00
19	12.00	28.00	50.00	29.00	47.00	64.00	70.00	70.00	62.00	48.00	43.00	22.00
20	9.00	29.00	43.00	31.00	55.00	64.00	68.00	69.00	64.00	46.00	41.00	14.00
21	17.00	31.00	44.00	34.00	62.00	63.00	67.00	61.00	57.00	39.00	41.00	13.00
22	23.00	44.00	31.00	42.00	57.00	61.00	64.00	65.00	46.00	37.00	41.00	24.00
23	30.00	36.00	26.00	45.00	60.00	54.00	54.00	69.00	38.00	45.00	51.00	17.00
24	33.00	29.00	21.00	43.00	55.00	61.00	66.00	66.00	37.00	53.00	49.00	-1.00
25	33.00	30.00	21.00	38.00	45.00	62.00	63.00	61.00	40.00	44.00	30.00	-5.00
26	32.00	23.00	21.00	41.00	52.00	53.00	60.00	59.00	47.00	43.00	34.00	-1.00
27	30.00	21.00	34.00	53.00	42.00	65.00	62.00	64.00	48.00	36.00	43.00	10.00
28	24.00	29.00	38.00	61.00	43.00	73.00	67.00	71.00	54.00	36.00	44.00	25.00
29	22.00		38.00	61.00	54.00	60.00	65.00	70.00	46.00	46.00	37.00	19.00
30	29.00		24.00	63.00	61.00	59.00	68.00	62.00	50.00	26.00	31.00	8.00
31	33.00		34.00		55.00		67.00	66.00		31.00		6.00
Total	813.00	735.00	1122.0	1254.0	1531.0	1791.0	1988.0	2002.0	1670.0	1447.0	1142.0	739.00
Mean	26.23	26.25	36.19	41.80	49.39	59.70	64.13	64.58	55.67	46.68	38.07	23.84
Minimum	9.00	12.00	21.00	29.00	32.00	46.00	52.00	51.00	37.00	26.00	28.00	-5.00
Maximum	39.00	44.00	50.00	63.00	64.00	73.00	75.00	71.00	72.00	68.00	51.00	44.00

Station number 2335
Table of daily values for the year ending December 1984
DAILY MINIMUM TEMPERATURE, DEGREES FEHRENHEIT
NOAA - DAMASCUS 2 SW

Day	January	February	March	April	May	June	July	August	September	October	November	December
1	16.00	11.00	18.00	30.00	50.00	44.00	58.00	66.00	56.00	47.00	53.00	41.00
2	22.00	20.00	21.00	35.00	45.00	51.00	61.00	71.00	59.00	45.00	42.00	35.00
3	29.00	31.00	17.00	38.00	52.00	55.00	61.00	69.00	66.00	38.00	27.00	39.00
4	24.00	33.00	17.00	41.00	54.00	52.00	64.00	67.00	61.00	48.00	36.00	29.00
5	34.00	31.00	30.00	48.00	48.00	56.00	67.00	69.00	49.00	49.00	50.00	30.00
6	34.00	23.00	35.00	41.00	50.00	66.00	66.00	64.00	48.00	42.00	39.00	28.00
7	25.00	17.00	29.00	40.00	51.00	66.00	65.00	69.00	46.00	49.00	35.00	17.00
8	20.00	15.00	22.00	35.00	51.00	67.00	49.00	66.00	49.00	49.00	29.00	19.00
9	25.00	24.00	15.00	36.00	40.00	65.00	51.00	69.00	54.00	57.00	33.00	31.00
10	30.00	29.00	10.00	30.00	42.00	70.00	62.00	67.00	61.00	55.00	43.00	36.00
11	16.00	42.00	19.00	31.00	47.00	70.00	69.00	69.00	61.00	54.00	47.00	38.00
12	4.00	43.00	15.00	40.00	57.00	67.00	69.00	70.00	64.00	50.00	36.00	31.00
13	14.00	39.00	21.00	47.00	48.00	70.00	62.00	71.00	56.00	51.00	34.00	42.00
14	20.00	46.00	28.00	47.00	48.00	67.00	64.00	71.00	67.00	47.00	33.00	47.00
15	18.00	44.00	28.00	43.00	39.00	57.00	64.00	68.00	57.00	45.00	34.00	44.00
16	11.00	43.00	37.00	46.00	38.00	55.00	73.00	64.00	39.00	54.00	42.00	39.00
17	21.00	43.00	34.00	42.00	34.00	58.00	63.00	66.00	46.00	57.00	27.00	45.00
18	23.00	42.00	35.00	40.00	46.00	64.00	65.00	61.00	45.00	55.00	32.00	52.00
19	15.00	40.00	39.00	37.00	49.00	66.00	57.00	65.00	45.00	58.00	31.00	38.00
20	2.00	40.00	36.00	37.00	61.00	64.00	60.00	57.00	54.00	61.00	22.00	37.00
21	-2.00	31.00	40.00	43.00	62.00	58.00	63.00	49.00	61.00	61.00	21.00	33.00
22	-1.00	27.00	35.00	36.00	61.00	58.00	64.00	57.00	57.00	66.00	22.00	36.00
23	12.00	35.00	35.00	35.00	62.00	62.00	68.00	61.00	58.00	54.00	24.00	28.00
24	28.00	40.00	29.00	42.00	49.00	64.00	68.00	56.00	65.00	49.00	30.00	29.00
25	32.00	34.00	37.00	46.00	55.00	57.00	64.00	57.00	67.00	51.00	35.00	23.00
26	31.00	24.00	33.00	45.00	63.00	52.00	64.00	54.00	58.00	56.00	33.00	21.00
27	33.00	26.00	34.00	56.00	57.00	56.00	66.00	57.00	38.00	62.00	37.00	31.00
28	24.00	30.00	37.00	50.00	56.00	65.00	58.00	62.00	45.00	61.00	48.00	39.00
29	24.00	23.00	31.00	48.00	63.00	59.00	57.00	68.00	45.00	60.00	33.00	55.00
30	24.00		33.00	55.00	47.00	64.00	62.00	68.00	42.00	47.00	32.00	45.00
31	24.00		32.00		38.00		59.00	64.00		51.00		38.00
Total	632.00	926.00	882.00	1240.0	1563.0	1825.0	1943.0	1992.0	1619.0	1629.0	1040.0	1096.0
Mean	20.39	31.93	28.45	41.33	50.42	60.83	62.68	64.26	53.97	52.55	34.67	35.35
Minimum	-2.00	11.00	10.00	30.00	34.00	44.00	49.00	49.00	38.00	38.00	21.00	17.00
Maximum	34.00	46.00	40.00	56.00	63.00	70.00	73.00	71.00	67.00	66.00	53.00	55.00

Station number 2335
Table of daily values for the year ending December 1985
DAILY MINIMUM TEMPERATURE, DEGREES FEHRENHEIT
NOAA - DAMASCUS 2 SW

Day	January	February	March	April	May	June	July	August	September	October	November	December
1	40.00	31.00	30.00	41.00	54.00	66.00	59.00	62.00	54.00	54.00	50.00	39.00
2	38.00	27.00	39.00	35.00	48.00	58.00	61.00	59.00	62.00	53.00	48.00	24.00
3	29.00	14.00	29.00	30.00	44.00	62.00	58.00	53.00	67.00	52.00	49.00	23.00
4	27.00	7.00	32.00	37.00	36.00	62.00	62.00	58.00	67.00	56.00	50.00	22.00
5	29.00	16.00	39.00	44.00	47.00	60.00	63.00	57.00	69.00	55.00	49.00	25.00
6	26.00	25.00	26.00	47.00	57.00	60.00	66.00	60.00	71.00	43.00	48.00	25.00
7	29.00	18.00	22.00	38.00	54.00	54.00	65.00	64.00	72.00	38.00	40.00	33.00
8	24.00	12.00	38.00	32.00	45.00	59.00	60.00	67.00	72.00	43.00	39.00	29.00
9	14.00	14.00	39.00	29.00	47.00	62.00	63.00	66.00	69.00	51.00	39.00	33.00
10	16.00	16.00	38.00	20.00	53.00	69.00	66.00	66.00	66.00	55.00	51.00	35.00
11	19.00	21.00	41.00	36.00	60.00	64.00	65.00	66.00	59.00	58.00	52.00	42.00
12	17.00	32.00	44.00	42.00	62.00	62.00	65.00	63.00	44.00	45.00	51.00	44.00
13	21.00	27.00	39.00	46.00	58.00	52.00	61.00	63.00	43.00	51.00	55.00	34.00
14	24.00	21.00	42.00	44.00	59.00	44.00	65.00	71.00	43.00	58.00	57.00	20.00
15	18.00	19.00	34.00	53.00	55.00	51.00	69.00	70.00	44.00	62.00	45.00	13.00
16	11.00	15.00	26.00	50.00	55.00	61.00	67.00	73.00	47.00	51.00	39.00	27.00
17	21.00	25.00	35.00	40.00	55.00	60.00	60.00	63.00	49.00	40.00	44.00	26.00
18	27.00	27.00	23.00	41.00	49.00	65.00	57.00	63.00	51.00	48.00	42.00	14.00
19	25.00	36.00	18.00	61.00	42.00	59.00	63.00	62.00	55.00	55.00	51.00	9.00
20	-4.00	25.00	41.00	58.00	51.00	55.00	66.00	64.00	57.00	50.00	60.00	16.00
21	-10.00	28.00	30.00	51.00	63.00	51.00	66.00	63.00	55.00	44.00	46.00	17.00
22	7.00	42.00	31.00	63.00	53.00	60.00	70.00	57.00	60.00	50.00	33.00	10.00
23	17.00	48.00	33.00	60.00	53.00	64.00	56.00	52.00	60.00	55.00	33.00	26.00
24	25.00	51.00	36.00	51.00	50.00	65.00	54.00	57.00	64.00	57.00	32.00	29.00
25	28.00	45.00	34.00	48.00	50.00	53.00	64.00	62.00	46.00	54.00	33.00	17.00
26	17.00	39.00	28.00	50.00	57.00	52.00	69.00	69.00	52.00	41.00	36.00	5.00
27	11.00	36.00	37.00	61.00	58.00	51.00	65.00	65.00	57.00	46.00	45.00	15.00
28	21.00	18.00	53.00	52.00	63.00	51.00	60.00	61.00	49.00	42.00	37.00	26.00
29	19.00		57.00	40.00	55.00	54.00	62.00	62.00	49.00	28.00	36.00	23.00
30	18.00		45.00	48.00	49.00	59.00	66.00	64.00	51.00	35.00	39.00	23.00
31	26.00		40.00		58.00		71.00	61.00		46.00		26.00
Total	630.00	735.00	1099.0	1348.0	1640.0	1745.0	1964.0	1943.0	1704.0	1516.0	1329.0	750.00
Mean	20.32	26.25	35.45	44.93	52.90	58.17	63.35	62.68	56.80	48.90	44.30	24.19
Minimum	-10.00	7.00	18.00	20.00	36.00	44.00	54.00	52.00	43.00	28.00	32.00	5.00
Maximum	40.00	51.00	57.00	63.00	63.00	69.00	71.00	73.00	72.00	62.00	60.00	44.00